

Inspection Photos

Loc: 483009

Operator: BNL (ENTERPRISE) INC

Inspection Date: 7/2/2025

County: LAS ANIMAS



COLORADO

**Energy & Carbon Management
Commission**

Department of Natural Resources

Inspection Photos




Photo 1. Facing northeast along the access road. Vehicles are driving outside of the road causing unnecessary disturbance. The road needs to be repaired and maintained.



Inspection Photos




Photo 2. Facing northeast along the access road. Vehicles are driving outside of the road causing unnecessary disturbance. The road needs to be repaired and maintained.



COLORADO
Energy & Carbon Management
Commission

Department of Natural Resources

Loc:483009 | Date: 7/2/2025

Inspection Photos




Photo 3. Facing north along the access road. Vehicles are driving outside of the road causing unnecessary disturbance. Vehicle tracking is occurring along the road.



Inspection Photos



Photo 4. Facing north along the access road. Vehicles are driving outside of the road causing unnecessary disturbance. Vehicle tracking is occurring along the road.



Inspection Photos



Photo 5. Facing east toward the access road. It appears topsoil was salvaged along this portion of the road.



Inspection Photos



Photo 6. Facing south toward the location.



Inspection Photos



Photo 7. Facing south toward the east downhill perimeter. This ditch has filled in with sediment and needs to be cleaned out.



COLORADO
Energy & Carbon Management
Commission

Department of Natural Resources

Loc:483009 | Date: 7/2/2025

Inspection Photos



Photo 8. Facing west at the wellsite. The production area is not stabilized and there is vehicle tracking occurring.



Inspection Photos



Photo 9. Facing northeast at the location. The production area is not stabilized and there is vehicle tracking occurring.



Inspection Photos



Photo 10. Facing north along the topsoil pile which needs to be seeded and stabilized.

