

PHOTO LOG
BARCLAY 2-16K & BARCLAY FARMS L11-27D WELLHEADS
WELD COUNTY, COLORADO
KERR-MCGEE OIL & GAS ONSHORE, LP



Barclay 2-16K Wellhead Excavation



Barclay 2-16K Wellhead Excavation

PHOTO LOG
BARCLAY 2-16K & BARCLAY FARMS L11-27D WELLHEADS
WELD COUNTY, COLORADO
KERR-MCGEE OIL & GAS ONSHORE, LP



Barclay 2-16K Wellhead Excavation



Barclay 2-16K Wellhead Excavation

PHOTO LOG
BARCLAY 2-16K & BARCLAY FARMS L11-27D WELLHEADS
WELD COUNTY, COLORADO
KERR-MCGEE OIL & GAS ONSHORE, LP



Barclay 2-16K Wellhead Excavation



Background Sample 01 Location

PHOTO LOG
BARCLAY 2-16K & BARCLAY FARMS L11-27D WELLHEADS
WELD COUNTY, COLORADO
KERR-MCGEE OIL & GAS ONSHORE, LP



Background Sample 02 Location



Background Sample 03 Location

PHOTO LOG
BARCLAY 2-16K & BARCLAY FARMS L11-27D WELLHEADS
WELD COUNTY, COLORADO
KERR-MCGEE OIL & GAS ONSHORE, LP



Background Sample 04 Location




Background Sample 05 Location (Photo mislabeled)

PHOTO LOG
BARCLAY 2-16K & BARCLAY FARMS L11-27D WELLHEADS
WELD COUNTY, COLORADO
KERR-MCGEE OIL & GAS ONSHORE, LP



Background Sample 06 Location (Photo Mislabeled)




Background Sample 07 Location (Photo Mislabeled)

PHOTO LOG
BARCLAY 2-16K & BARCLAY FARMS L11-27D WELLHEADS
WELD COUNTY, COLORADO
KERR-MCGEE OIL & GAS ONSHORE, LP



Background Sample 08 Location (Photo Mislabeled)



FS01@0.5' Screening Location

PHOTO LOG
BARCLAY 2-16K & BARCLAY FARMS L11-27D WELLHEADS
WELD COUNTY, COLORADO
KERR-MCGEE OIL & GAS ONSHORE, LP



FS02@0.5' Screening Location



FS03@0.5' Screening Location

PHOTO LOG
BARCLAY 2-16K & BARCLAY FARMS L11-27D WELLHEADS
WELD COUNTY, COLORADO
KERR-MCGEE OIL & GAS ONSHORE, LP




FS04@0.5' Screening Location



Barclay Farms L11-27D Wellhead Excavation

PHOTO LOG
BARCLAY 2-16K & BARCLAY FARMS L11-27D WELLHEADS
WELD COUNTY, COLORADO
KERR-MCGEE OIL & GAS ONSHORE, LP



North Wall Screening Location




East Wall Screening Location

PHOTO LOG
BARCLAY 2-16K & BARCLAY FARMS L11-27D WELLHEADS
WELD COUNTY, COLORADO
KERR-MCGEE OIL & GAS ONSHORE, LP



South Wall Screening Location



West Wall Screening Location

PHOTO LOG
BARCLAY 2-16K & BARCLAY FARMS L11-27D WELLHEADS
WELD COUNTY, COLORADO
KERR-MCGEE OIL & GAS ONSHORE, LP



Wellhead Excavation



FL01(2-16K, L11-27D)@4' Flowline Sampling Location

PHOTO LOG
BARCLAY 2-16K & BARCLAY FARMS L11-27D WELLHEADS
WELD COUNTY, COLORADO
KERR-MCGEE OIL & GAS ONSHORE, LP



PH02(2-16K)@5' & PH02(L11-27D)@5' Pot Hole Screening Location