

WGS84
±21ft

37.39092, -102.21278

m
±5m

1179

°T
±10

SW214


Former well pad

Former access
point to well pad

TANK BATTERY OF BIG BEAR 1-36
© 04-Jun-25 11:38:44

ECMC
Environmental
Field Inspection







TANK BATTERY OF BIG BEAR 1-36

Cholla Production LLC
Imagery Date: 9/14/2012

Legend


 37.390630, -102.213756


 37.390630, -102.213756

TANK BATTERY OF BIG BEAR 1-36

Cholla Production LLC
Imagery Date: 6/13/2014

Legend


 37.390630, -102.213756


 37.390630, -102.213756


TANK BATTERY OF BIG BEAR 1-36


Cholla Production LLC
Imagery Date: 6/12/2017

Legend

 37.390630, -102.213756

 37.390630, -102.213756



N


 300 ft

TANK BATTERY OF BIG BEAR 1-36

Cholla Production LLC
Imagery Date: 11/12/2019

Legend

 37.390630, -102.213756


 37.390630, -102.213756




TANK BATTERY OF BIG BEAR 1-36

Cholla Production LLC
Imagery Date: 3/18/2024

Legend

 37.390630, -102.213756

 37.390630, -102.213756

