





**T045-1**

**0.19 acres**

*Parcel Sampling Locations  
BISHOP Loss of Containment*

-  Incident Location
-  Soil Sampling Location
-  Parcel Boundary
-  Residential Grid

