

When recorded, please return to:

QB Energy Operating, LLC
1001 17th Street, Suite 1600
Denver, Colorado 80202
Attn: Roger Biemans

ASSIGNMENT, BILL OF SALE, AND CONVEYANCE

This Assignment, Bill of Sale, and Conveyance (this “*Assignment*”), effective as of October 1, 2023, at 12:01 a.m., Mountain Time (the “*Effective Time*”), is by and among CAERUS PICEANCE LLC, a Colorado limited liability company (“*Caerus Piceance*”), CAERUS OPERATING LLC, a Delaware limited liability company (“*Caerus Operating*”), GARDEN GULCH, LLC, a Colorado limited liability company (“*Garden Gulch*”), and GRAND VALLEY MINERAL COMPANY LLC, a Delaware limited liability company (“*GVMC*,” and together with Caerus Piceance, Garden Gulch and Caerus Operating, each, individually or collectively, “*Assignor*”), QB Energy Operating, LLC, a Delaware limited liability company (“*QB Energy Operating*”), and QB Energy Nominee Corp., a Delaware corporation (“*QB Energy Nomco*,” and together with QB Energy Operating, individually, an “*Assignee*,” and, collectively, the “*Assignees*”), the address of each Assignee is 1001 17th Street, Suite 1600, Denver, Colorado 80202. Assignor and Assignees are, individually, a “*Party*,” and are, collectively, the “*Parties*.” Capitalized terms used but not otherwise defined in this Assignment have the meaning given such terms in the Purchase Agreement (as defined below).

For good and valuable consideration, the receipt and sufficiency of which are hereby acknowledged, Assignor hereby grants, bargains, sells, conveys, assigns, transfers, and delivers unto QB Energy Operating all of Assignor’s right, title, and interest in and to the Assets (as defined below), to have and to hold unto QB Energy Operating and its successors and assigns, forever, subject to the following terms and conditions (including Section 3 hereof):

1. Definitions. For the purposes of this Assignment, the following terms shall have the meanings set forth in this Section 1, unless the context otherwise requires:

(a) “*Business*” means, individually or collectively, as the context requires, the business of (i) CES, including the CES Assets and the provisions of midstream hydrocarbon and water services and related activities, in each case, by CES, and (ii) Assignor and its Affiliates (other than CES) with respect to the Assets, including the exploration, development and production of Hydrocarbons.

(b) “*CES*” means Caerus Energy Services, a Delaware limited liability company and wholly-owned subsidiary of Caerus Operating.

(c) “*CES Assets*” means all of the assets, properties, rights and interests of any kind and nature of CES, including its ownership interest in the Infrastructure System.

(d) “*Company Interests*” means 100% of the issued and outstanding Interests in CES.

(e) “**Easements**” means all licenses, surface use agreements, surface leases, servitudes, rights-of-way, easements, road use agreements, railroad crossing authorizations, ingress and egress agreements, water access agreements, including those set forth on Exhibit A-4 and other similar surface rights and interests used or held for use in connection with the ownership and operation of (i) the Wells or Personal Property, (ii) the Properties and the exploration, development, drilling for, production, gathering, treatment, handling, processing, storing, transporting, sale, or disposal of Hydrocarbons or water produced from the Properties and (iii) the Business of CES.

(f) “**Excluded Records**” means all (i) of Assignor’s and its Affiliates’ (other than CES’s) corporate minute books, resolutions, board materials, corporate seals, Organizational Documents and associated records, and all other corporate, financial, Tax (other than, for the avoidance of doubt, records with respect to Asset Taxes, Company Taxes or other Taxes imposed on CES), and legal data and records, in each case, of Assignor and its Affiliates (other than CES) that relate to Assignor’s or Assignor’s Affiliates’ business generally (to the extent any such data and records do not exclusively relate to CES or the Assets), and any records relating to Income Taxes of Assignor; (ii) all legal records and legal files of CES generated prior to Closing with respect to or that relate to the Purchase Agreement, any Transaction Document or any of the communications with respect to the transactions contemplated thereby or hereby, including all work product of and attorney-client communications with any of Assignor’s or CES’ legal counsel with respect thereto; (iii) data and records relating to the other Excluded Assets; (iv) original data and records retained by Assignor pursuant to Section 6.1 of the Purchase Agreement; (v) personnel information; (vi) all emails and electronic correspondence of the employees of Assignor or its Affiliates that are not hired by either Assignee or its Affiliate at Closing, unless (x) an item otherwise included in the Records is only available as an attachment to such email or electronic correspondence, (y) such email or electronic correspondence is of a type that would ordinarily be included in a Lease file or Well file, as applicable or (z) any other record that would only be contained in email and electronic correspondence, and (vii) any and all data, correspondence, materials, descriptions and records relating to any current or prior auction, marketing, sales negotiation or sale of the Company Interests or the Assets, including the existence or identities of any prospective inquirers, bidders or prospective purchasers of any of the Company Interests, the Assets, any bids received from and records of negotiations with any such prospective purchasers and any analyses of such bids by any Person.

(g) “**Governmental Authority**” means any government or governmental instrumentality, subdivision, court, legislature, administrative agency, regulator, commission, official or other authority of the United States or any other country or any state, province, prefect, municipality, locality or other government or political subdivision thereof, or any tribal, quasi-governmental or any arbitrator or private body exercising any administrative, executive, judicial, legislative, arbitral, police, regulatory, taxing, importing or other governmental or quasi-governmental authority.

(h) “**Hydrocarbons**” means oil, gas, condensate and other gaseous and liquid hydrocarbons or any combination thereof, and all minerals, products and substances extracted, separated, processed and produced therefrom or therewith.

(i) “**Identified Marketing Contracts**” means those Hydrocarbon sales and marketing Contracts held by Caerus Operating and described on Schedule EA.

(j) “**Imbalances**” means any imbalance at the wellhead between the amount of Hydrocarbons produced from any of the Wells and allocated to, the interests of Assignor therein and the shares of production from the relevant Well to which Assignor was entitled, or at the pipeline flange (or inlet flange at a processing plant or similar location) between the amount of Hydrocarbons nominated by or allocated to Assignor and the Hydrocarbons actually delivered on behalf of Assignor at that point.

(k) “**Infrastructure System**” means, collectively, (a) the Hydrocarbon gathering, storage, treating, processing and transportation, as applicable, infrastructure system as described on Exhibit I to the Purchase Agreement, and (b) the water gathering, storage, treating, processing, handling, injection, transportation and disposal, as applicable, infrastructure systems as described on Exhibit I to the Purchase Agreement.

(l) “**Intellectual Property**” means the following intellectual property rights, both statutory and under common law: (i) works of authorship and copyrights, registrations and applications for registration thereof and all associated renewals; (ii) trademarks, service marks, trade names, slogans, domain names, logos, trade dress, and registrations and applications for registration thereof; (iii) inventions and patents, as well as any reissued and reexamined patents and extensions corresponding to the patents, and any patent applications and disclosures, as well as any related continuation, continuation in part and divisional applications and patents issuing therefrom; (iv) trade secrets, including ideas, designs, concepts, compilations of information, methods, techniques, procedures, processes and other know-how, whether or not patentable; (v) mask works and registrations and applications therefor; (vi) rights in industrial and other protected designs and any registrations and applications therefor; and (vii) goodwill associated with any of the foregoing.

(m) “**Interests**” means, with respect to any Person: (i) capital stock, membership interests, units, partnership interests, other equity interests, rights to profits or revenue and any other similar interest of such Person (including the right to participate in the management and business and affairs or otherwise Control such Person); (ii) any security or other interest convertible into or exchangeable or exercisable for any of the foregoing; and (iii) any right (contingent or otherwise) to subscribe for, purchase or otherwise acquire any of the foregoing.

(n) “**Interpretive Materials**” means all interpretive data produced, generated or created by or on behalf of Assignor and its Affiliates, including all petrophysical models and generated

curves, seismic and microseismic interpretations, core descriptions, mechanical models, studies and/or other derivative works.

(o) “***Inventory***” means, except for any Imbalances, all inventory of Hydrocarbons produced from or attributable or credited to the Assets in storage or inventory (but excluding any tank bottoms, linefill and linepack).

(p) “***JIB Receivables***” means, with respect to any Asset for which Assignor or its Affiliate is the operator under an operating agreement or pooling order covering such Asset, all (i) prepaid expenses and deposits paid by Assignor and its Affiliates (including CES), and (ii) uncollected accounts receivable attributable, and in an amount equal, to the costs and expenses paid by Assignor and its Affiliates (including CES), in each case, on behalf of other joint interest owners of such Asset, whether attributable to and/or paid before, on or after the Effective Time.

(q) “***Permits***” means federal, state, tribal and local government licenses, permits, registrations, franchises, orders, consents, approvals, variances, waivers, exemptions and other authorizations by, or filings with, any Governmental Authority.

(r) “***Personal Property***” means all flowlines, pipelines, gathering, processing or treating systems and appurtenances thereto, all structures, facilities, equipment, machinery, vehicles, fixtures, tools, compressors, meters, tanks, pumps, pulling machines, boilers, buildings, field offices, pipe yards, water disposal facilities and other tangible personal property and improvements (including all computers, servers, communications equipment, furniture, fixtures, and other equipment located within the premises covered by the Office Leases), and other personal, moveable and mixed property, operational and nonoperational, known or unknown used or held for use in connection with (a) the Properties and the exploration, development, drilling for, production, gathering, treatment, handling, processing, storing, transporting, sale, or disposal of Hydrocarbons or water produced from the Properties and/or (b) the Business of CES, including wells, tanks, boilers, buildings, injection facilities, production units, compression facilities, saltwater disposal facilities, pumping units and engines, platforms, processing, and treatment facilities, machinery, power lines, telephone and telegraph lines and other tangible personal property, equipment, fixtures, appurtenances and improvements, including all equipment installed, or in the process of being installed, on the Assets as of the Effective Time and including the surplus tubular, parts, supplies and equipment described on Exhibit E to the Purchase Agreement.

(s) “***Vehicles***” means the vehicles listed on Schedule 6.18 to the Purchase Agreement.

2. Assets. As used in this Assignment, the term “***Assets***” means all of Assignor’s right, title, and interest in and to the following, but expressly excluding the Excluded Assets:

(a) the oil and gas leases (together with any and all other right, title and interest in and to the leasehold estates and other interests created thereby) described on Exhibit A-1 (Part A)

(collectively, the “**Lessee Leases**”), and the lands covered thereby or the lands pooled, unitized, or communitized therewith (the “**Lessee Lands**”);

(b) the royalty interests described on Exhibit A-1 (Part B) (collectively, the “**Royalty Only Leases**”), and the lands covered thereby or the lands pooled, unitized, or communitized therewith (the “**Royalty Only Lands**”);

(c) the overriding royalty interests, production payments, net profits interests and other similar interests described on Exhibit A-1 (Part C) (collectively, the “**ORRI Only Leases**” and, together with the Lessee Leases and Royalty Only Leases, the “**Leases**”), and the lands covered thereby or the lands pooled, unitized, or communitized therewith (the “**ORRI Lands**” and, together with the Lessee Lands and the Royalty Only Lands, the “**Lands**”);

(d) (i) the oil and gas wells located on, under, or within, or pooled, unitized, or communitized with, the Leases, Fee Mineral Interests, Lands, or Contract Area and (ii) the water, disposal, and/or injection wells located on, under, or within, or pooled, unitized, or communitized with, the Leases, Fee Mineral Interests, Lands, or Contract Area or otherwise used or held for use in connection with the other Assets, in each case of clause (i) and (ii), whether producing, operating, plugged, shut-in, or temporarily or permanently abandoned, including the Wells described in Exhibit A-2 (collectively, the “**Wells**”);

(e) the fee mineral interests described on Exhibit A-3 (the “**Fee Mineral Interests**”);

(f) the unitization, pooling, and communitization agreements, declarations, and orders, and the units created thereby, in each case, relating to the Leases, Lands, Fee Mineral Interests and Wells and the production, gathering, treatment, processing, storage, sale, disposal and other handling of Hydrocarbons therefrom (the “**Units**” and, together with the Leases, Lands, Fee Mineral Interests and Wells, the “**Properties**”);

(g) all Easements other than the Easements held by CES;

(h) the Personal Property other than Personal Property owned by CES;

(i) all Permits used or held for use in connection with the Properties and the exploration, development, drilling for, production, gathering, treatment, handling, processing, storing, transporting, sale, or disposal of Hydrocarbons or water produced from the Properties;

(j) without limitation of the foregoing and excepting only the Excluded Assets, any and all oil and gas properties or interests located within the area shown on Exhibit A-6 (the “**Contract Area**”), including all right, title, and interest (of whatever kind or character, whether legal or equitable, and whether vested or contingent) in and to any (i) Hydrocarbons produced from lands located within the Contract Area, (ii) real and personal property, Permits, rights, and interests located on or used or held for use with respect to the Contract Area ((i) and (ii) include interests in oil, gas, and/or mineral leases, fee mineral interests, fee royalty interests, overriding royalty

interests, net profits interests, production payments, surface fee lands, surface and subsurface rights, and any other rights or interests to the extent they cover, or arise with respect to, or are located within, or are used or held for use with respect to, the Contract Area), and (iii) all water pipelines and disposal or injection facilities, and any related wells, pumps, motors, valves, tanks, traps, interconnections, cathodic protection equipment, loading racks, recorders, flow meters, communications equipment, improvements, and facilities, in each case, to the extent located within or used or held for use with respect to the Contract Area;

(k) all Applicable Contracts (other than the CES Applicable Contracts), including the office leases listed on Exhibit A-5 (the “*Office Leases*”), all marketing agreements, area of mutual interest agreements, surface damage agreements, joint venture agreements, exploration agreements, development agreement, participation agreements, exchange agreements, master service agreements, drilling contracts, division and transfer orders, purchase and sale agreements, transportation agreements, gathering and processing contracts, operating agreements, facilities agreements, balancing agreements, farmin and farmout agreements, grazing leases, agricultural leases, hydrocarbon storage agreements, acreage contribution agreements, crossing agreements, equipment leases, service agreements, software licenses, software agreements, seismic licenses, and other contracts, agreements and instruments, in each case insofar as they relate to or otherwise applicable to the Assets; *provided* that if any service agreements, software licenses, software agreements or seismic licenses are assignable only with the payment of a fee, then such agreements shall only be included as Assets if the applicable Assignee agrees in writing to pay such fee;

(l) all geological and geophysical data and surveys, seismic records, gravity maps, gravity meter surveys, seismic surveys and other similar geological or geophysical surveys or data covering any portion of the Contract Area;

(m) (i) originals, to the extent available, or copies of all the files, electronic records (as such electronic records exist in their native format as of the Execution Date), information and data relating to the ownership, operation and maintenance of the Assets and/or CES Assets in Assignor’s or CES’s possession or control, which records shall include, without limitation: lease records, well records, division order records, well files, title records and files (including abstracts of title, title opinions and memoranda, and title curative documents), Contract records and files, engineering records, environmental records and files, geological data, geophysical data and other seismic data (other than Interpretive Materials), technical data and information to the extent and only to the extent relating to the Assets or the Business of CES (including the CES Assets), correspondence, maps, production records, electric logs, core data, pressure data, decline curves and graphical production curves, reserve reports, appraisals, accounting and Tax records and files, all of CES’s corporate minute books, resolutions, board materials, corporate seals, Organizational Documents and associated records, and all other corporate, financial, Tax and legal data, records, documents or other information relating to the Assets, or the Business of CES (including the CES Assets, but excluding in all cases the Excluded Assets and Excluded Records, the “*Records*”) and (ii) copies of Interpretive Materials pertaining to the Contract Area;

(n) the Vehicles, together with, to the extent allowed under existing contractual and/or leasehold arrangements, such existing contractual and/or leasehold arrangements with respect to the Vehicles;

(o) all rights, claims, and causes of action (including warranty and similar claims, indemnity claims, and defenses and claims under insurance policies), whether arising before, on, or after the Effective Time, to the extent such rights, claims, and causes of action (i) relate to or cover any Assumed Liabilities or (ii) are attributable to periods on and after the Effective Time;

(p) all (i) Hydrocarbons produced from, allocated to, or attributable to, the Properties from and after the Effective Time; (ii) all Inventory as of the Effective Time in respect of which the Unadjusted Purchase Price is increased in accordance with Section 2.4(a)(v) of the Purchase Agreement; and (iii) all Imbalances;

(q) all (i) trade credits, accounts receivable, notes receivable, take-or-pay amounts receivable, and other receivables and general intangibles, attributable to the Assets with respect to periods of time from and after the Effective Time and (ii) liens and security interests in favor of Assignor or its Affiliates, whether choate or inchoate, under any Law or contract to the extent arising from, or relating to, the ownership, operation, or sale or other disposition on or after the Effective Time of any of the Assets;

(r) all rights of Assignor and its Affiliates to audit the records of any Person and to receive refunds or payments of any nature, and all amounts of money relating thereto, whether before, on or after the Effective Time, to the extent relating to the obligations assumed by the applicable Assignee pursuant to the Purchase Agreement or with respect to which the applicable Assignee has an obligation to indemnify Assignor;

(s) all claims for refund of Taxes or other costs or expenses borne by the applicable Assignee attributable to periods at and after the Effective Time;

(t) the JIB Receivables for which the Unadjusted Purchase Price is adjusted pursuant to Section 2.4(a)(ix) of the Purchase Agreement; and

(u) a non-exclusive co-ownership joint ownership interest in all Interpretive Materials pertaining to the Contract Area.

3. Nomco Assets. In accordance with the Purchase Agreement, QB Energy Operating hereby designates QB Energy Nomco to receive any and all Properties issued by the United States Department of the Interior or any of its agencies (such Properties, collectively, the “**Nomco Assets**”), in each case, on behalf of QB Energy Operating as nominee and agent for and on behalf of QB Energy Operating in accordance with the terms of that certain Agency Agreement, dated as of the date hereof by and between QB Energy Operating and QB Energy Nomco. In furtherance of the foregoing and notwithstanding anything in this Assignment to the contrary, for good and valuable consideration, the receipt and sufficiency of which are hereby acknowledged, Assignor

hereby grants, bargains, sells, conveys, assigns, transfers, and delivers unto QB Energy Nomco all of Assignor's right, title, and interest in and to the Nomco Assets, to have and to hold unto QB Energy Nomco and its successors and assigns, forever, and in accordance with Section 13.6 of the Purchase Agreement, QB Energy Nomco shall be deemed to be assignee of QB Energy Operating with respect thereto for all purposes under the Purchase Agreement and this Assignment. The Nomco Assets will be considered "Assets" for all purposes under this Assignment and the Purchase Agreement.

4. The Excluded Assets. Notwithstanding the foregoing, the Assets shall not include, and there is excepted, reserved, and excluded from the sale, transfer, and assignment contemplated hereby, the following excluded assets and properties (collectively, the "***Excluded Assets***"):

(a) all rights, claims, and causes of action (including warranty and similar claims, indemnity claims, and defenses, and any and all contract rights, claims, revenues, recoupment rights, recovery rights, accounting adjustments, mispayments, erroneous payments, or other claims of any nature in favor of Assignor), regardless of whether arising before, on, or after the Effective Time, to the extent such rights, claims, and causes of action relate to any of the Excluded Liabilities; *provided* that the "Excluded Assets" shall not include (and the "Assets" shall include) rights, claims and causes of action being asserted by Assignor in such Specified Litigation insofar and only insofar as such rights, claims and causes of action are attributable to periods on and after the Effective Time;

(b) all personal items owned by any of Assignor's or its Affiliate's employees located in the Office Leases, and any artwork and wildlife mounts located in any of Assignor's offices;

(c) any accounts receivable, trade accounts, accounts payable (other than Suspense Funds or any penalties or interest associated with the Suspense Funds), or any other receivables or payables affecting the Assets, in each case, accruing or attributable to the period before the Effective Time;

(d) refunds due Assignor by a Third Party for any overpayment of rentals, royalties, excess royalty interests, or production payments attributable to the Assets with respect to any period of time prior to the Effective Time;

(e) except to the extent relating to the Assumed Liabilities, all (i) contractual indemnity rights and (ii) all contracts of insurance;

(f) except to the extent related to an upward adjustment to the Unadjusted Purchase Price, all Hydrocarbons from or attributable to the Assets with respect to all periods prior to the Effective Time, and all proceeds attributable thereto (and, for the avoidance of doubt, excluding Inventory as of the Effective Time and Imbalances);

(g) any and all claims of Assignor for refunds of, credits attributable to, loss carryforwards with respect to, or similar Tax assets relating to (i) Income Taxes, (ii) Taxes

attributable to Excluded Assets and (iii) any other Taxes relating to the ownership or operating of the Assets that are attributable to any Tax period (or portion of any Straddle Period) ending prior to the Effective Time;

- (h) those assets, properties and contracts described on Schedule EA;
- (i) the Identified Marketing Contracts insofar as such contracts relate to periods prior to September 1, 2024;
- (j) the Excluded Records;
- (k) the Seller Bonds, including the XTO Bond;
- (l) overhead recovery paid or payable to Assignor or its Affiliates by non-operators for operation of the Assets prior to Closing;
- (m) except for the Surface Fee, any fee surface properties located within the Contract Area;
- (n) the Seller Marks;
- (o) any assets to be included as part of the Excluded Assets, following the Execution Date, pursuant to the terms of the Purchase Agreement;
- (p) non-exclusive co-ownership of all Interpretive Materials pertaining to the Contract Area, and sole ownership of all other Interpretive Materials;
- (q) the Wheeler Gulch Solar Assets any and all proceeds of the sale of the Wheeler Gulch Solar Assets; and
- (r) all of Assignor's rights, titles or interests in any assets or properties that are not included in the definition of the "Assets".

5. Subrogation. To the extent permitted by applicable Law, each applicable Assignee shall be and is hereby subrogated to Assignor's and its Affiliates' rights in and to all representations, warranties, and covenants heretofore given or made to Assignor, its Affiliates or their respective predecessors in title with respect and to the extent applicable to the Assets and/or the Assumed Liabilities. Assignor (on behalf of itself and its Affiliates) hereby grants and transfers to each applicable Assignee, its successors and assigns, to the extent so transferable and permitted by Law, the benefit of and the right to enforce the covenants, representations and warranties, if any, which Assignor or its Affiliates are entitled to enforce with respect to the Assets and/or the Assumed Liabilities.

6. Assumption. Subject to the terms and provisions of the Purchase Agreement, each applicable Assignee does hereby assume as of the Closing Date and agree to pay, perform, fulfill and discharge (or cause to be paid, performed, fulfilled and discharged) all Assumed Liabilities relating to the Assets acquired by such Assignee under this Assignment.

7. Certain Disclaimers.

(a) **EXCEPT AS AND TO THE EXTENT EXPRESSLY REPRESENTED OTHERWISE IN ARTICLE 4 OF THE PURCHASE AGREEMENT OR THE CERTIFICATE OF ASSIGNOR TO BE DELIVERED AT THE CLOSING PURSUANT TO SECTION 8.2(d) OF THE PURCHASE AGREEMENT, ASSIGNOR EXPRESSLY DISCLAIMS, AND EACH ASSIGNEE WAIVES ANY REPRESENTATION OR WARRANTY, EXPRESS, STATUTORY OR IMPLIED, IN THIS OR ANY OTHER INSTRUMENT, AGREEMENT OR CONTRACT DELIVERED HEREUNDER OR IN CONNECTION WITH THE TRANSACTIONS CONTEMPLATED HEREUNDER OR THEREUNDER, INCLUDING ANY REPRESENTATION OR WARRANTY, ORAL OR WRITTEN, AS TO (I) TITLE TO ANY OF THE ASSETS, (II) THE CONTENTS, CHARACTER OR NATURE OF ANY DESCRIPTIVE MEMORANDUM, ANY REPORT OF ANY PETROLEUM ENGINEERING CONSULTANT OR ANY GEOLOGICAL, SEISMIC DATA, RESERVE DATA, RESERVE REPORTS, RESERVE INFORMATION (ANY ANALYSIS OR INTERPRETATION THEREOF) RELATING TO THE ASSETS, (III) THE QUANTITY, QUALITY OR RECOVERABILITY OF HYDROCARBONS IN OR FROM THE ASSETS, (IV) THE EXISTENCE OF ANY PROSPECT, RECOMPLETION, INFILL OR STEP-OUT DRILLING OPPORTUNITIES, (V) ANY ESTIMATES OF THE VALUE OF THE COMPANY INTERESTS OR THE ASSETS OR FUTURE REVENUES GENERATED BY ASSIGNOR OR THE ASSETS, (VI) THE PRODUCTION OF PETROLEUM SUBSTANCES FROM THE ASSETS, OR WHETHER PRODUCTION HAS BEEN CONTINUOUS OR IN PAYING QUANTITIES, OR ANY PRODUCTION OR DECLINE RATES, (VII) THE MAINTENANCE, REPAIR, CONDITION, QUALITY, SUITABILITY, DESIGN OR MARKETABILITY OF THE ASSETS, (VIII) INFRINGEMENT OF ANY INTELLECTUAL PROPERTY RIGHT OR (IX) ANY OTHER RECORD, FILES OR MATERIALS OR INFORMATION (INCLUDING AS TO THE ACCURACY, COMPLETENESS OR CONTENTS OF THE RECORDS) THAT MAY HAVE BEEN MADE AVAILABLE OR COMMUNICATED TO EITHER ASSIGNEE OR ITS AFFILIATES, OR ITS OR THEIR EMPLOYEES, AGENTS, CONSULTANTS, REPRESENTATIVES OR ADVISORS IN CONNECTION WITH THE TRANSACTIONS CONTEMPLATED BY THIS ASSIGNMENT, THE PURCHASE AGREEMENT OR ANY DISCUSSION OR PRESENTATION RELATING THERETO (INCLUDING ANY ITEMS PROVIDED IN CONNECTION WITH SECTION 6.1 OF THE PURCHASE AGREEMENT); AND EXCEPT AS AND TO THE EXTENT EXPRESSLY REPRESENTED OTHERWISE IN ARTICLE 4 OF THE PURCHASE AGREEMENT OR THE CERTIFICATE OF ASSIGNOR TO BE DELIVERED AT THE CLOSING PURSUANT TO SECTION 8.2(d) OF THE PURCHASE AGREEMENT, ASSIGNOR**

FURTHER DISCLAIMS, AND EACH ASSIGNEE WAIVES, ANY REPRESENTATION OR WARRANTY, EXPRESS, STATUTORY OR IMPLIED, OF MERCHANTABILITY, FITNESS FOR A PARTICULAR PURPOSE OR CONFORMITY TO MODELS OR SAMPLES OF MATERIALS OR ANY EQUIPMENT, IT BEING EXPRESSLY UNDERSTOOD AND AGREED BY THE PARTIES HERETO THAT EXCEPT AS AND TO THE EXTENT EXPRESSLY REPRESENTED OTHERWISE IN ARTICLE 4 OF THE PURCHASE AGREEMENT OR THE CERTIFICATE OF ASSIGNOR TO BE DELIVERED AT THE CLOSING PURSUANT TO SECTION 8.2(d) OF THE PURCHASE AGREEMENT, AND WITHOUT LIMITATIONS OF THE RIGHTS AND OBLIGATIONS IN ARTICLE 12 OF THE PURCHASE AGREEMENT AND ARTICLE 10 OF THE PURCHASE AGREEMENT, THE ASSETS ARE BEING TRANSFERRED “AS IS, WHERE IS,” WITH ALL FAULTS AND DEFECTS, AND THAT, AS OF CLOSING, EACH ASSIGNEE HAS MADE OR CAUSED TO BE MADE SUCH INSPECTIONS AS SUCH ASSIGNEE DEEMS APPROPRIATE.

(b) EXCEPT AS AND TO THE EXTENT EXPRESSLY SET FORTH IN THE PURCHASE AGREEMENT, ASSIGNOR SHALL NOT HAVE ANY LIABILITY IN CONNECTION WITH AND HAS NOT AND WILL NOT MAKE (AND HEREBY DISCLAIMS) ANY REPRESENTATION OR WARRANTY REGARDING ANY MATTER OR CIRCUMSTANCE RELATING TO ENVIRONMENTAL LIABILITIES, COMPLIANCE WITH ENVIRONMENTAL LAWS, THE RELEASE OF HAZARDOUS SUBSTANCES, HYDROCARBONS OR NORM INTO THE ENVIRONMENT OR THE PROTECTION OF HUMAN HEALTH, SAFETY, NATURAL RESOURCES OR THE ENVIRONMENT, OR ANY OTHER ENVIRONMENTAL CONDITION OF THE ASSETS, AND NOTHING IN THIS ASSIGNMENT, THE PURCHASE AGREEMENT OR OTHERWISE SHALL BE CONSTRUED AS SUCH A REPRESENTATION OR WARRANTY, AND EACH APPLICABLE ASSIGNEE SHALL BE DEEMED TO BE TAKING THE COMPANY INTERESTS AND ASSETS “AS IS, WHERE IS” FOR PURPOSES OF THEIR ENVIRONMENTAL CONDITION. EXCEPT AS AND TO THE EXTENT EXPRESSLY SET FORTH IN THE PURCHASE AGREEMENT, EACH ASSIGNEE SHALL HAVE INSPECTED, OR WAIVED (AND UPON CLOSING SHALL BE DEEMED TO HAVE WAIVED) ITS RIGHT TO INSPECT, THE ASSETS FOR ALL PURPOSES, AND SATISFIED ITSELF AS TO THEIR PHYSICAL AND ENVIRONMENTAL CONDITION, BOTH SURFACE AND SUBSURFACE, INCLUDING CONDITIONS SPECIFICALLY RELATING TO THE PRESENCE, RELEASE, OR DISPOSAL OF HAZARDOUS SUBSTANCES, SOLID WASTES, ASBESTOS, AND NORM. EACH ASSIGNEE IS RELYING SOLELY UPON THE TERMS OF THE PURCHASE AGREEMENT, EACH TRANSACTION DOCUMENT, AND ITS OWN INSPECTION OF THE ASSETS. AS OF CLOSING, SUBJECT TO ASSIGNOR COMPLYING WITH THE APPLICABLE TERMS OF THE PURCHASE AGREEMENT, EACH ASSIGNEE WILL HAVE HAD AN OPPORTUNITY TO MAKE ALL SUCH REVIEWS AND INSPECTIONS OF THE ASSETS AND THE RECORDS AS SUCH

ASSIGNEE DEEMS NECESSARY OR APPROPRIATE TO CONSUMMATE THE TRANSACTION.

(c) EACH ASSIGNEE SHALL ASSUME ALL RISK OF LOSS WITH RESPECT TO (I) WITHOUT LIMITING THE REPRESENTATIONS AND WARRANTIES IN SECTION 4.31 OF THE PURCHASE AGREEMENT, CHANGES IN COMMODITY OR PRODUCT PRICES AND ANY OTHER MARKET FACTORS OR CONDITIONS FROM AND AFTER CLOSING; (II) PRODUCTION DECLINES OR ANY ADVERSE CHANGE IN THE PRODUCTION CHARACTERISTICS OR DOWNHOLE CONDITION OF ANY WELL, INCLUDING ANY WELL WATERING OUT, OR EXPERIENCING A COLLAPSE IN THE CASING OR SAND INFILTRATION, FROM AND AFTER CLOSING, AND (III) DEPRECIATION OF ANY ASSETS THAT CONSTITUTE PERSONAL PROPERTY THROUGH ORDINARY WEAR AND TEAR.

(d) ASSIGNOR AND ASSIGNEES AGREE THAT, TO THE EXTENT REQUIRED BY APPLICABLE LAW TO BE EFFECTIVE OR ENFORCEABLE, THE DISCLAIMERS OF CERTAIN REPRESENTATIONS AND WARRANTIES CONTAINED IN THIS SECTION 7 AND THE REST OF THIS ASSIGNMENT ARE “CONSPICUOUS” DISCLAIMERS FOR THE PURPOSE OF ANY APPLICABLE LAW.

8. Successors and Assigns. This Assignment shall be binding upon, and shall inure to the benefit of, the Parties and their respective successors and assigns, and all obligations shall be a covenant running with the land. This Assignment is intended to be recorded and filed of record.

9. Governmental Forms. Separate governmental form assignments of the Assets may be executed on officially approved forms by Assignor to each applicable Assignee, in sufficient counterparts to satisfy applicable statutory and regulatory requirements. Those assignments shall be deemed to contain all of the terms of this Assignment. The interests conveyed by such separate assignments are the same, and not in addition to, the interests conveyed herein, and subject to the reservations and exclusions set forth under the terms of this Assignment. In the event there is a conflict between the terms of this Assignment and the terms of any governmental form assignment relating to the Assets, the terms of this Assignment will control to the extent of such conflict.

10. Entire Understanding; Purchase Agreement. This Assignment is made subject to the terms, covenants and conditions contained in that certain Purchase and Sale Agreement, dated June 12, 2024, by and among Assignor and QB Energy Operating (as the same may be amended or modified from time to time, the “*Purchase Agreement*”). If there is a conflict between the terms of this Assignment and the terms of the Purchase Agreement, the terms of the Purchase Agreement will control to the extent of the conflict. Assignor and Assignees intend that the terms of the Purchase Agreement not merge into the terms of this Assignment. There are no oral agreements between the Parties not set out in writing with respect to the transactions contemplated hereby. Notwithstanding the foregoing, Third Parties may conclusively rely on this Assignment to vest title to the Assets in each applicable Assignee without further recourse or reference to the

Purchase Agreement. The execution and delivery of this Assignment by Assignor, and the execution and acceptance of this Assignment by Assignees, shall not operate to release or impair any surviving rights or obligations of Assignor or Assignees under the Purchase Agreement.

11. Further Assurances. From time to time, Assignor and Assignees shall each execute, acknowledge and deliver to the other such further instruments and take such other action as may be reasonably requested in order to accomplish more effectively the purposes of this Assignment.

12. No Multiple Conveyances. The Assets covered by this Assignment shall not include the properties and interests covered by that certain (a) Surface Deed between Caerus Piceance and QB Energy Operating executed contemporaneously herewith and dated effective as of the Effective Time (the “*Surface Deed*”), (b) Assignment Agreement between Caerus Operating and QB Energy Operating executed contemporaneously herewith and dated effective as of the Effective Time (the “*Equity Assignment*”) or (c) Water Deed between Caerus Piceance and QB Energy Operating executed contemporaneously herewith and dated effective as of the Effective Time (the “*Water Deed*”, and together with this Assignment, the Equity Assignment and the Surface Deed, the “*Instruments of Conveyance*”). Assignor and Assignees acknowledge and agree that the Instruments of Conveyance (including any and all recorded counterparts thereof) are intended to COLLECTIVELY convey to Assignees all of the “Assets” as defined and described in the Purchase Agreement. Assignor and Assignees acknowledge and agree that the Instruments of Conveyance are not intended to effect multiple conveyances of the same properties or interests in such properties covered hereby or thereby or multiple assumptions by Assignees of the same Assumed Liabilities as described in the Purchase Agreement. Further, Assignor and Assignees acknowledge and agree that they may be required to execute and record separate deeds, assignments and/or other instruments covering certain of the Assets conveyed hereby on forms approved by Governmental Authorities or other Persons to effect the conveyances of such Assets. Any such separate deed, assignment or other instrument (i) shall evidence this Assignment and conveyance of the applicable Assets herein made and shall not constitute any additional conveyance of any of the Assets, (ii) is not intended to modify, and shall not modify, any of the terms, covenants and conditions or limitations on warranties set forth in this Assignment or the Purchase Agreement and is not intended to create, and shall not create, any additional representations, warranties or covenants of or by Assignor or Assignees, and (iii) shall be deemed to contain all of the terms and provisions of this Assignment, as fully and to all intents and purposes as though the same were set forth at length in such separate deed or assignment.

13. Exhibits. All exhibits attached hereto are made part hereof and incorporated herein by this reference. References in such exhibits to instruments on file in the public records are notice of such instruments for all purposes. Unless provided otherwise, all recording references in such exhibits are to the appropriate records of the counties in which the Assets are located.

14. Counterparts. This Assignment may be executed by Assignor and Assignees in any number of counterparts, each of which shall be deemed an original instrument, but all of which together shall constitute but one and the same instrument.

15. Amendment and Waiver. This Assignment may not be amended nor any rights under this Assignment waived except by an instrument in writing signed by the Party to be charged with such amendment or waiver and delivered by such Party to the Party claiming the benefit of such amendment or waiver.

16. Governing Law. THIS ASSIGNMENT AND THE LEGAL RELATIONS BETWEEN THE PARTIES SHALL BE GOVERNED BY AND CONSTRUED IN ACCORDANCE WITH THE LAWS OF THE STATE OF DELAWARE WITHOUT REGARD TO PRINCIPLES OF CONFLICTS OF LAW THAT WOULD REQUIRE THE APPLICATION OF THE LAWS OF ANOTHER JURISDICTION, EXCEPT THAT, WITH RESPECT TO ISSUES RELATED TO REAL PROPERTY FOR ASSETS OR CES ASSETS LOCATED IN A SPECIFIC STATE, THE LAWS OF SUCH STATE SHALL GOVERN.

[Signature Pages and Acknowledgments Follow.]

Assignor has executed this Assignment as of the date of its acknowledgement, but this Assignment is effective for all purposes as of the Effective Time.

ASSIGNOR

CAERUS PICEANCE LLC

By: 

Name: David H. Keyte

Title: Chief Executive Officer

GRAND VALLEY MINERAL COMPANY LLC

By: 

Name: David H. Keyte

Title: Chief Executive Officer

GARDEN GULCH, LLC

By: 

Name: David H. Keyte

Title: Chief Executive Officer

CAERUS OPERATING LLC

By: 


Name: David H. Keyte

Title: Chief Executive Officer

ACKNOWLEDGMENTS

STATE OF COLORADO §
CITY AND §
COUNTY OF DENVER §

This instrument was acknowledged before me this 15th day of August, 2024, by David H. Keyte, as Chief Executive Officer of Caerus Piceance LLC, a Colorado limited liability company, on behalf of the company.




Violeta May
Notary Public

My Commission Expires: July 16, 2025

STATE OF COLORADO §
CITY AND §
COUNTY OF DENVER §

This instrument was acknowledged before me this 15th day of August, 2024, by David H. Keyte, as Chief Executive Officer of Grand Valley Mineral Company LLC, a Delaware limited liability company, on behalf of the company.




Violeta May
Notary Public

My Commission Expires: July 16, 2025

STATE OF COLORADO §
CITY AND §
COUNTY OF DENVER §

This instrument was acknowledged before me this 15th day of August, 2024, by David H. Keyte, as Chief Executive Officer of Garden Gulch, LLC, a Colorado limited liability company, on behalf of the company.




Violeta May
Notary Public

My Commission Expires: July 16, 2025

*Signature Page to
Assignment, Bill of Sale, and Conveyance*

STATE OF COLORADO §
CITY AND §
COUNTY OF DENVER §

This instrument was acknowledged before me this 8th day of August, 2024, by David H. Keyte, as Chief Executive Officer of Caerus Operating LLC, a Delaware limited liability company, on behalf of the company.




Violeta May
Notary Public

My Commission Expires: July 16, 2025


Each Assignee has executed this Assignment as of the date of its acknowledgement, but this Assignment is effective for all purposes as of the Effective Time.

ASSIGNEES

QB Energy Operating, LLC

By: 
Name: Roger Biemans
Title: Chief Executive Officer


QB Energy Nominee Corp.

By: 
Name: Roger Biemans
Title: Chief Executive Officer

Acknowledgement

STATE OF COLORADO §
CITY AND §
COUNTY OF DENVER §

This instrument was acknowledged before me this 5th day of August, 2024, by Roger Biemans, Chief Executive Officer of QB Energy Operating, LLC, a Delaware limited liability company, on behalf of the company.




Violeta May
Notary Public

My Commission Expires: July 16, 2025

STATE OF COLORADO §
CITY AND §
COUNTY OF DENVER §

This instrument was acknowledged before me this 15th day of August, 2024, by Roger Biemans, Chief Executive Officer of QB Energy Nominee Corp., a Delaware corporation, on behalf of the corporation.



Violeta May

Notary Public

My Commission Expires: July 16, 2025

Exhibit A-1 (Part A) - Lessee Leases

Attached to and made a part of that certain Assignment, Bill of Sale, and Conveyance effective October 1, 2023 by and between Caerus Piceance LLC, Caerus Operating LLC, Garden Gulch LLC, and Grand Valley Mineral Company LLC, as Assignor, and QB Energy Operating, LLC, as Assignee

<u>Lease No.</u>	<u>Lessor</u>	<u>Lessee</u>	<u>Lease Date</u>	<u>Book</u>	<u>Page</u>	<u>Ref</u>	<u>City</u>	<u>St</u>	<u>Description</u>
CO.004.007.000	Puckett Land Company	Petroleum Development Corporation	11/15/1999	1164	400	556562	Garfield	CO	Township 7 South, Range 97 West, 6th P.M. Section 2: E2E2
CO.004.007.000	Puckett Land Company	Petroleum Development Corporation	11/15/1999	1164	400	556562	Garfield	CO	Township 6 South, Range 96 West, 6th P.M. Section 19: SW Section 30: LOTS 3, 4, SW, W2SE Section 31: LOTS 6, 7, NW, N2SW
									Township 6 South, Range 97 West, 6th P.M. Section 24: N2SE, SENE, E2SWNE, E2NENE
									Township 7 South, Range 96 West, 6th P.M. Section 6: LOTS 4, 5, NESE, NESW, NWSE, NWSW, SENE, SESE, SWNE, SWSE, SWSW
									Section 7: SESE Section 13: LOTS 4, 10, 11, 12, 13, NENE Section 14: E2SE Section 17: NW Section 18: NE, SENW Section 24: LOTS 2, 3, 4
									Township 7 South, Range 97 West, 6th P.M. Section 1: SESE Section 12: NE, N2NESE, N2NWSE
CO.004.007.000	Puckett Land Company	Petroleum Development Corporation	11/15/1999	1164	400	556562	Garfield	CO	Township 6 South, Range 97 West, 6th P.M. Section 24: W2, S2SE, W2NENE, W2SWNE, NWNE Section 25: ALL Section 36: LOTS 1-4
									Township 7 South, Range 96 West, 6th P.M. Section 6: SESW Section 7: N2, NWSE, SWSE, NESE Section 18: W2NW, NENW
									Township 7 South, Range 97 West, 6th P.M. Section 1: N2, SW, N2SE, SWSE Section 12: NW, N2NWSW, N2NESW
CO.004.007.001	Puckett Land Company	Petroleum Development Corporation	11/15/1999	1164	400	556562	Garfield	CO	Township 6 South, Range 97 West, 6th P.M. Section 23: NE, SE, SW Section 26: ALL Section 35: LOTS 1-4
									Township 7 South, Range 97 West, 6th P.M. Section 2: W2, W2E2 Section 11: NW, N2N2S2, N2N2S2N2S2
CO.004.008.000	Union Pacific Railroad Company	Petroleum Development Corporation	1/20/2000	1180	268	561416	Garfield	CO	Township 7 South, Range 96 West, 6th P.M. Section 14: SESE

Lease No.	Lessor	Lessee	Lease Date	Book	Page	Ref	City	State	Description
CO.004.009.000	Union Oil Company of California	Tom Brown Inc	6/29/1999	1154	492	553396	Garfield	CO	Township 6 South, Range 96 West, 6th P.M. Section 4: LOT 10, 12, SWSW. Lying easterly of the center of Parachute Creek, NWSW, more particularly described as follows: starting at the North West corner of the South West Quarter of Section 4, T6S, R96W, (This Corner is Located on the South side of a gulch) running down the gulch South of East 582 feet to the Creek from thence down the creek West of South feet, from thence West 336 feet from thence North 363 feet to the point of beginning and other lands Section 9: LOT 10, 11, NE LOT 12, N2 and SE LOT 13 Section 16: E2SESW, E2NESW
CO.004.009.000	Union Oil Company of California - TWIN OAKS MINERAL	Tom Brown Inc	6/29/1999	1154	492	553396	Garfield	CO	Township 6 South, Range 96 West, 6th P.M. Section 9: S2 and NW LOT 12, SW LOT 13 Section 16: LOTS 13, 14, W2NESW, W2SESW
CO.004.010.000	USA COC 23794	Stanley W Crosby	7/1/1976	689	370	371630	Garfield	CO	Township 6 South, Range 96 West, 6th P.M. Section 17: SWNW
CO.004.051.001	Double B Ranch, LLC, a Colorado limited liability company	Apollo Energy, LLC	4/19/2006	1803	462	698554	Garfield	CO	Township 7 South, Range 94 West, 6th P.M. Section 7: LOTS 2, 3, 4, E2SW, SENW
CO.004.051.002	Katherine A. Bevans-Backes	Apollo Energy, LLC	4/19/2006	1803	450	698552	Garfield	CO	Township 7 South, Range 94 West, 6th P.M. Section 7: SENW, NENW
CO.004.051.003	Josh B. & Jana J. Lyons	Apollo Energy, LLC	4/19/2006	1803	468	698555	Garfield	CO	Township 7 South, Range 95 West, 6th P.M. Section 12: E2NE
CO.004.051.004	Douglas R. Boyles	Apollo Energy, LLC	4/19/2006	1803	456	698553	Garfield	CO	Township 7 South, Range 95 West, 6th P.M. Section 12: E2NE
CO.004.052.000	Joan L. Savage	Savage Resources, LLC	6/13/2007	1947	504	727449	Garfield	CO	Township 7 South, Range 94 West, 6th P.M. Section 8: N2N2, SWNW
CO.004.053.000	USA COC 66921	Cypress Land Acquisitions	9/1/2003	1539	174-175	640999	Garfield	CO	Township 7 South, Range 94 West, 6th P.M. Section 17: LOT 4, SE, SWNW, W2SW, S2NE Section 18: LOTS 3, 4, 5, 6, 7, SENW, E2SW, W2SE
CO.004.054.001	Audrey J. Jones, Trustee of the Russell E. & Audrey J. Jones Trust, U/T/A dated the 28th day of January 1993	Apollo Energy, LLC	12/20/2002	1425	438	618630	Garfield	CO	Township 7 South, Range 94 West, 6th P.M. Section 17: LOT 3, E2SW, SENW
CO.004.054.002	James R. Jones, Jr. & Lois D. Jones, husband & wife	Apollo Energy, LLC	11/18/2002	1425	435	618358	Garfield	CO	Township 7 South, Range 94 West, 6th P.M. Section 17: LOT 3, E2SW, SENW
CO.004.054.003	Fern Mae Jones, a single woman	Apollo Energy, LLC	12/20/2002	1433	108	619979	Garfield	CO	Township 7 South, Range 94 West, 6th P.M. Section 17: LOT 3, E2SW, SENW
CO.004.054.004	Berklau Family LLLP & Hilltop 2F2 Ranch, LLLP	Apollo Energy, LLC	6/21/2004	1598	948	654650	Garfield	CO	Township 7 South, Range 94 West, 6th P.M. Section 17: LOT 3, E2SW, SENW
CO.004.056.001-WB	Grand Valley Ranch Company, a General Partnership	Williams Production RMT Company	5/15/2003	1473	305	628063	Garfield	CO	WELLBORE ONLY: Township 7 South, Range 94 West, 6th P.M. Section 18: SESE
CO.004.056.002-WB	Ralph D. Long, a.k.a. Ralph Long & Barbara W. Long, husband and wife	Williams Production RMT Company	5/5/2002	1358	639	604354	Garfield	CO	WELLBORE ONLY: Township 7 South, Range 94 West, 6th P.M. Section 18: SESE

Lease No.	Lessor	Lessee	Lease Date	Book	Page	Ref	City	St	Description
CO.004.056.003-WB	Mary Lou Thornton, a married woman dealing in her sole and separate property	Williams Production RMT Company	5/5/2002	1358	633	604352	Garfield	CO	WELLBORE ONLY: Township 7 South, Range 94 West, 6th P.M. Section 18: SESE
CO.004.056.004-WB	Richard H. Hoag, a.k.a. Richard Hoag and Eleanor Hoag, husband and wife	Williams Production RMT Company	5/5/2002	1358	636	604353	Garfield	CO	WELLBORE ONLY: Township 7 South, Range 94 West, 6th P.M. Section 18: SESE
CO.004.056.005-WB	Tartita Ann Hoag, dealing in her sole and separate property	Williams Production RMT Company	3/28/2006	1789	264	695933	Garfield	CO	WELLBORE ONLY: Township 7 South, Range 94 West, 6th P.M. Section 18: SESE
CO.004.056.006-WB	Brown-Rifle Ranch Co., a general partnership	Williams Production RMT Company	3/17/2006	1834	648	704979	Garfield	CO	WELLBORE ONLY: Township 7 South, Range 94 West, 6th P.M. Section 18: SESE
CO.004.056.007	Double B Ranch, LLC, a Colorado limited liability company	Noble Energy Inc.	4/19/2009			767994	Garfield	CO	Township 7 South, Range 94 West, 6th P.M. Section 18: SESE
CO.004.057.000	USA COC 67544	Apollo Energy LLC	9/1/2004	1633	118	662150	Garfield	CO	Township 7 South, Range 94 West, 6th P.M. Section 19: N2NE, SESE, W2NESE, E2SWNE, W2SENE, E2SWSE Section 20: N2NW, N2NE, S2NE, S2SW, E2SENE, E2NESW Section 30: S2NW, NESW, EXCL PAT 1067683, N2NE, EXCL PAT 1067683, S2NE, EXCL PAT 1037629
CO.004.059.002	Elma Gay Seftovic, a widow	PetroGulf Corporation	12/22/2002	1382	314	609823	Garfield	CO	Township 7 South, Range 94 West, 6th P.M. Section 19: E2SENE, E2NESE Section 20: NWSW, SWNW, W2NESW, W2SENE
CO.004.059.004	Walter B. Lemon Jr., aka Walter Lemon, and Roberta Ann Lemon, husband and wife	Barrett Resources Corporation	4/1/1990			412385	Garfield	CO	Township 7 South, Range 94 West, 6th P.M. Section 19: E2SENE, E2NESE Section 20: NWSW, SWNW, W2NESW, W2SENE
CO.004.059.005	Ralph D. Long aka Ralph Long and Barbara W. Long, Husband & Wife	Williams Production RMT Company	5/5/2002			604354	Garfield	CO	Township 7 South, Range 94 West, 6th P.M. Section 19: E2SENE, E2NESE Section 20: NWSW, SWNW, W2NESW, W2SENE
CO.004.059.006	Mary Lou Thornton, a married woman dealing in her sole and separate property	Williams Production RMT Company	5/5/2002			604352	Garfield	CO	Township 7 South, Range 94 West, 6th P.M. Section 19: E2SENE, E2NESE Section 20: NWSW, SWNW, W2NESW, W2SENE
CO.004.059.008	Tartita Ann Hoag, dealing in her sole and separate property	Williams Production RMT Company	1/31/2006			692494	Garfield	CO	Township 7 South, Range 94 West, 6th P.M. Section 19: E2SENE, E2NESE Section 20: NWSW, SWNW, W2NESW, W2SENE
CO.004.059.009	Richard H. Hoag aka Richard Hoag and Eleanor Hoag, Husband and Wife	Williams Production RMT Company	5/5/2002			604353	Garfield	CO	Township 7 South, Range 94 West, 6th P.M. Section 19: E2SENE, E2NESE Section 20: NWSW, SWNW, W2NESW, W2SENE
CO.004.066.000	Craig L. Hayward, a married man dealing with his sole & separate property, & Crusty Ann Hayward Koenek, a married woman dealing with her sole & separate property, by Craig L. Hayward as authorized in Warranty Deed, dtd 8/8/79	Williams Production RMT Company	1/20/2003	1444	791	622602	Garfield	CO	Township 7 South, Range 95 West, 6th P.M. Section 25: LOTS 5, 12 Section 26: LOTS 1, 2, SENE

Lease No.	Lessor	Lessee	Lease Date	Book	Page	Ref	City	St	Description
CO.004.067.000	USA COC 05173	Genevieve Juhan	1/1/1953	283	361	189334	Garfield	CO	Township 7 South, Range 95 West, 6th P.M. Section 1: LOTS 5, 6, 7 Section 2: SENW Section 12: S2, S2NW, SWNE Section 13: N2, N2S2, SWSW Section 14: E2NW, N2SE, NE, NESW Section 23: LOTS 1-3, 5-14, 16 Section 24: LOTS 4, 5, 18, 19
CO.004.067.000	USA COC 05173	Genevieve Juhan	1/1/1953	283	361	189334	Garfield	CO	RECORD TITLE ONLY: Township 7 South, Range 95 West, 6th P.M. Section 2: LOTS 5, 7, 8, W2SE
CO.004.067.000	USA COC 05173	Genevieve Juhan	1/1/1953	283	361	189334	Garfield	CO	Township 7 South, Range 95 West, 6th P.M. Section 25: LOT 13, 4
CO.004.068.000	USA COC 60433	The Meramar Company	6/1/1997			974599	Garfield	CO	Township 7 South, Range 95 West, 6th P.M. Section 25: LOT 6, S2SW Section 26: LOT 3 Section 35: S2S2 Section 36: LOTS 3, 4, 13, 14, 15, 16
CO.004.069.001	Barllement Creek Ranch, LLC, a Colorado limited liability company, successor to Nicholas Enterprises, LLLP, et al	Presco, Inc.	9/1/2003	1553	884	644458	Garfield	CO	Township 7 South, Range 95 West, 6th P.M. Section 26: N2S2, SWNE, S2NW, S2S2, LOT 4 Section 27: S2NENW, NWSE, SWNE, N2NESW, SENW, E2SE, SENE, LOT 1 Section 35: N2N2, S2N2, N2S2 Section 36: LOT 1, 2, 5, 6, 7, 8, 9, 10, 11, 12
CO.004.071.001	USA COC 59136	Huntington T. Walker	6/1/1996	1769	200	691602	Garfield	CO	Township 7 South, Range 95 West, 6th P.M. Section 32: S2N2, S2
CO.004.072.001	The Ranch at Parachute, LLC, a Colorado limited liability company	Noble Energy, Inc.	8/23/2007			732607	Garfield	CO	Township 7 South, Range 96 West, 6th P.M. Section 26: S2SW, S2SE Section 35: N2SE, NE
CO.004.072.002	Williams Production RMT Company	Noble Energy, Inc.	1/1/2008			749268	Garfield	CO	Township 7 South, Range 96 West, 6th P.M. Section 35: NE
CO.004.073.000	Greg L. Cotner & Diane E. Cotner, husband & wife	Apollo Energy, LLC	12/8/2005	1755	196	688356	Garfield	CO	Township 7 South, Range 96 West, 6th P.M. Section 35: A parcel of land situated in the SE of Section 34 and the SW of Section 35, said parcel being more particularly described as follows: Commencing at the Southwest corner of Section 35, said corner being Lava Stone found in place, the TRUE POINT OF BEGINNING; thence South 89 degrees 09' 15" West along the Southerly line of said Section 34 153.83 feet; thence leaving said Southerly line North 05 degrees 50' 20" East 1393.96 feet to the South 1/16th Corner of Sections 34 & 35, a 3/4" x 30" Bar with 3 1/4" Cap set in place; thence South 81 degrees 18' 14" East a distance of 1203.08 feet to a Rebar and Cap L.S. No. 19598 set in place; thence South 07 degrees 55' 11" West a distance of 1205.83 feet to a point on the Southerly line of said Section 35 being a Rebar and Cap L.S. No. 19598 set in place; thence South 89 degrees 32'00" West along said Southerly line a distance of 1011.14 feet to the TRUE POINT OF BEGINNING. Surface to 100' below the Base of the Corcoran (surface of the Castlegate)
CO.004.074.000	Gilm Jones & Linda G. Jones, husband & wife	Apollo Energy, LLC	7/6/2004	1605	139	655976	Garfield	CO	Township 7 South, Range 96 West, 6th P.M. Section 35: SE4

Lease No.	Lessor	Lessee	Lease Date	Book	Page	Ref	City	State	Description
CO 004 075.000	Apollo Energy, LLC a Colorado Limited Liability Company	Noble Energy, Inc.	9/1/2004			835441	Garfield	CO	Township 7 South, Range 96 West, 6th P.M. Section 35: A parcel of land situated in Section 35-T7S-R96W and Section 2-T8S-R96W, more particularly described as follows: Beginning at the South 1/4 corner of said Section 35; thence S. 01 degrees 32 minutes 32 seconds E. 420.97 feet to the easterly right of way of county road 306; thence along said right of way the following 4 courses and distances: 1) N. 36 degrees 6 minutes 51 seconds W. 146.84 feet; 2) 138.89 feet along the arc of a curve to the right with a radius of 150.82 feet and a chord bearing of N. 02 degrees 42 minutes 17 seconds W. 134.03 feet; 3) 163.61 feet along the arc of a curve to the left having a radius of 128.57 feet and a chord bearing of N. 12 degrees 39 minutes 41 seconds W. 152.79 feet; 4) 244.43 feet along the arc of a curve to the right having a radius of 315.90 feet and a chord bearing of N. 27 degrees 45 minutes 49 seconds W. 238.37 feet; thence leaving said right of way N. 89 degrees 32 minutes 00 seconds E. 225.57 feet; thence N. 00 degrees 09 minutes 02 seconds W. 432.45 feet to the easterly right of way of said county road; thence along said right of way 56.60 feet along the arc of a curve to the left having a radius of 140.21 feet and a chord bearing of N. 00 degrees 09 minutes 02 seconds W. 56.21 feet; thence leaving said right of way N. 00 degrees 09 minutes 02 seconds W. 2.99 feet; thence N. 89 degrees 19 minutes 40 seconds E. 1350.67 feet; thence S. 72 degrees 06 minutes 40 seconds E. 217.48 feet; thence N. 88 degrees 58 minutes 16 seconds E. 180.56 feet; thence S. 46 degrees 31 minutes 52 seconds E. 354.45 feet; thence N. 43 degrees 28 minutes 08 seconds E. 50.00 feet; thence N. 00 degrees 13 minutes 42 seconds E. 279.11 feet; thence N. 39 degrees 01 minutes 41 seconds E. 165.20 feet; thence N. 89 degrees 19 minutes 40 seconds E. 568.79 feet to the northeast corner of the N2 of the SE4 of said Section 35; thence S. 00 degrees 12 minutes 41 seconds E. 799.83 feet; thence S. 89 degrees 03 minutes 46 seconds W. 2705.15 feet to the point of beginning. Said property contains 43.752 acres as described Surface to the base of the Mesaverde Surface to 100' below the Base of the Corcoran (surface of the Castlegate)
CO 004 076.001	Ray R. Richardson & Patricia L. Richardson, husband & wife	Apollo Energy, LLC	12/5/2005	1752	438	687789	Garfield	CO	Township 7 South, Range 96 West, 6th P.M. Section 35: Section 35: A parcel of land in the SW, more particularly described as follows: Commencing at the Southwest corner of Southwest corner of Section 35, said corner being Lava Stone found in place; thence North 89 degrees 32' 00" East along the Southerly line of said Section 35 a distance of 1011.14 feet to a rebar and cap L.S. No. 19598 set in place, the TRUE POINT OF BEGINNING; thence leaving said Southerly line North 07 degrees 55' 11" East a distance of 1205.83 feet to a rebar and cap L.S. No. 19598 set in place; thence South 81 degrees 18' 14" East a distance of 1440.57 feet to a point on the Easterly line of said SW, a rebar and cap L.S. No. 19598 set in place; thence South 00 degrees 09' 02" East along said Easterly line a distance of 963.56 feet to the South 1/4 corner of Section 35, Lava stone found in place; thence South 89 degrees 32' 00" West along the Southerly line of said Section 35 a distance of 1592.74 feet to the TRUE POINT OF BEGINNING. Also known as LOT 2, Frywald Exemption Plat TOGETHER WITH that part of LOT 3, Frywald Exemption lying Southerly of County Road No. 306, EXCEPT that portion of LOT 2, Frywald Exemption lying north of County Road No. 306 and except that portion conveyed in deed recorded November 2, 2000 in Book 1215 at Page 639

Lease No.	Lessor	Lessee	Lease Date	Book	Page	Ref	City	State	Description
CO.004.077.000	USA COC 58670	Tab McGmley	12/1/1995			974599	Garfield	CO	Township 8 South, Range 95 West, 6th P.M. Section 5: LOTS 6, 7, 8, 10 Section 8: W2E2NE, W2NE, W2, W2NESE, NWSE, N2SWSE, SWSWSE, NWSESE Section 16: Tract 45, 46 Section 17: Tract 45, 46 Section 20: Tract 46 Section 21: Tract 46
CO.004.078.000	USA COC 23443	Maralyn C. Rauch	2/1/1976			3030607	Garfield	CO	Township 8 South, Range 95 West, 6th P.M. Section 17: LOTS 2-7, 9, NW, W2NWNE, W2SENE Section 18: LOTS 5-7, E2NE
CO.004.078.000	USA COC 23443	Maralyn C. Rauch	2/1/1976			3030607	Garfield	CO	Township 8 South, Range 95 West, 6th P.M. Section 6: LOTS 9, 10, 11, 12, 13 Section 7: LOTS 5-12, E2, E2NW Section 17: NWSE, SESWNE Section 18: LOTS 8-11
CO.004.079.001	Muriel Dutton, a widow, by Linda Marie Dixon, attorney-in-fact	Apollo Energy, LLC	1/8/2003	1425	440	618361	Garfield	CO	Township 8 South, Range 95 West, 6th P.M. Section 7: Tract 37 and 38 Section 18: Tract 41
CO.004.079.002	Scott C. Nocks & Judy A. Nocks, husband & wife, as joint tenants	Apollo Energy, LLC	2/1/2004	1561	609	646713	Garfield	CO	Township 8 South, Range 96 West, 6th P.M. Section 1: S2NW, S2SE, N2SW, NWSE Section 2: LOT 4, SENE, NESE
CO.004.079.003	Alan D. Duncan & Vickie Duncan, husband & wife	Apollo Energy, LLC	3/1/2003	1467	434	626863	Garfield	CO	Township 8 South, Range 96 West, 6th P.M. Section 1: SWNE Section 2: SENE
CO.004.079.004	Gary J. Garber, individually & as life estate owner, & Timothy J. Garber, individually, as remainderman	Apollo Energy, LLC	1/20/2004	1558	10	645797	Garfield	CO	Township 8 South, Range 96 West, 6th P.M. Section 1: LOTS 2, 4, SWNE Section 2: SENE
CO.004.079.005	Charlotte C. Cass, a widow, as life estate owner, & Charlotte C. Phipps, individually, Daniel C. Cass, individually, & Kimberly J. Brophy, individually, as remainderman	Apollo Energy, LLC	1/20/2004	1558	14	645798	Garfield	CO	Township 8 South, Range 96 West, 6th P.M. Section 1: LOT 2, 3 Section 2: SENE
CO.004.079.006	John V. Naroeth & Dorothy D. Naroeth, husband & wife, as Joint Tenants	Apollo Energy, LLC	2/1/2004	1563	978	647201	Garfield	CO	Township 8 South, Range 96 West, 6th P.M. Section 1: SWNW, NWSW Section 2: SENE, NESE

Lease No.	Lessor	Lessee	Lease Date	Book	Page	Ref	City	State	Description
CO.004.081.000	John V. Hyrup & Phyllis Hyrup	Apollo Energy, LLC	12/1/2003	1559	64	646026	Garfield	CO	Township 8 South, Range 96 West, 6th P.M. Section 18: More or less, beginning at a point 375' from the NW corner of Section 18, from thence a straight line bearing South 89 degrees 52 minutes 5.038046 seconds East a distance of 1,316.677 feet; from thence a straight line bearing South 0 degrees 45 minutes 11.70384 seconds West a distance of 634.923 feet; from thence a straight line bearing South 0 degrees 45 minutes 52.80614 seconds West a distance of 711.1714 feet; from thence a straight line bearing North 89 degrees 31 minutes 38.07151 seconds West a distance of 1,318.43 feet; from thence a straight line bearing North 0 degrees 50 minutes 13.25955 seconds East 1,338.272 feet to the point of beginning.
CO.004.082.001	Connie A. Murray, a single woman	Apollo Energy, LLC	4/17/2003	1467	423	626859	Garfield	CO	Township 8 South, Range 96 West, 6th P.M. Section 1: S2SW
CO.004.083.001	Sandra J. Goffmet, a single woman	Apollo Energy, LLC	2/3/2003	1467	426	626860	Garfield	CO	Township 8 South, Range 96 West, 6th P.M. Section 1: Part of LOT 3 and ALL of LOT 4, LOTS 1 and 2
CO.004.083.002	Otis W. Murray & Daisy M. Murray, husband & wife	Apollo Energy, LLC	4/20/2003	1467	431	626862	Garfield	CO	Township 8 South, Range 96 West, 6th P.M. Section 2: LOTS 1, 2
CO.004.085.001	Stella D. Ramos & Robert Ramos, as Joint Tenants	Apollo Energy, LLC	4/9/2003	1467	428	626861	Garfield	CO	Township 8 South, Range 96 West, 6th P.M. Section 1: NESE
CO.004.086.001	Kevin L. Walling, individually, & Sheila A. Walling, individually, & as husband & wife	Apollo Energy, LLC	2/11/2004	1569	348	648408	Garfield	CO	Township 8 South, Range 96 West, 6th P.M. Section 1: NWSE
CO.004.087.000	USA COC 67090	Western Mineral Search	12/1/1995	973	123	491212	Garfield	CO	Township 8 South, Range 96 West, 6th P.M. Section 1: SENE, NESE, LOT 1
CO.004.088.001	Cecil R. Rasberry & Frankie J. Rasberry, husband & wife	Apollo Energy, LLC	2/1/2004	1561	603	646712	Garfield	CO	Township 8 South, Range 96 West, 6th P.M. Section 2: SWNE
CO.004.089.001	White Lotus Royalties, LLC	Noble Energy, Inc.	9/1/2013			843937	Garfield	CO	Township 8 South, Range 96 West, 6th P.M. Section 2: LOT 3
CO.004.090.001	Samuel P. Maness, a single man	Noble Energy, Inc.	8/1/2008			757290	Garfield	CO	Township 8 South, Range 96 West, 6th P.M. Section 3: LOTS 2, 3
CO.004.090.002	Thomas E. Reppe & Donna J. Reppe, joint tenants with right of survivorship	Laramie Energy II, LLC, a Limited Liability Company of the State of Delaware	1/29/2009			764710	Garfield	CO	Township 8 South, Range 96 West, 6th P.M. Section 3: LOTS 2, 3
CO.004.090.003	Mary Anne Bosely & E. Noel Richardson	Apollo Energy, LLC	11/16/2006	1930	263	724150	Garfield	CO	Township 8 South, Range 96 West, 6th P.M. Section 3: LOT 2
CO.004.090.004	Steven W. Weller & Toni L. Weller, as tenants in common, et al	MAB Resources LLC	1/15/2006	1802	933	698460	Garfield	CO	Township 8 South, Range 96 West, 6th P.M. Section 3: LOTS 2, 3
CO.004.094.001	John V. Hyrup & Phyllis Hyrup	Apollo Energy, LLC	7/1/2004	1622	117	659672	Garfield	CO	Township 8 South, Range 96 West, 6th P.M. Section 12: NWNW
CO.004.095.001	Nathan N. Dutton & Edith M. Dutton, husband & wife	Apollo Energy, LLC	7/15/2004	1608	6	656688	Garfield	CO	Township 8 South, Range 96 West, 6th P.M. Section 12: NWNE

Lease No.	Lessor	Lessee	Lease Date	Book	Page	Ref	City	State	Description
CO.004.1001.000	USA COC 65768	BASELINE MINERALS INC	4/1/2002			974599	Garfield	CO	Township 5 South, Range 96 West, 6th P.M. Section 6: LOTS 1-6, S2NE Section 7: LOT 1-3, E2 Section 17: SW Section 18: LOTS 3, 4, NE
CO.004.1001.000	USA COC 65768	BASELINE MINERALS INC	4/1/2002			974599	Garfield	CO	Township 5 South, Range 96 West, 6th P.M. Section 6: SE Section 7: LOT 4 Section 17: NW Section 18: LOTS 1, 2, SE
CO.004.1010.001	EXXONMOBIL OIL CORPORATION	ENCANA OIL & GAS (USA) INC	7/17/2002	1378	277	609002	Garfield	CO	Township 6 South, Range 92 West, 6th P.M. Section 19: E2SE, SENE, SWSE Section 30: W2NE
CO.004.1011.000	DONALD R HESS ET UX	ENCANA OIL & GAS (USA) INC	7/30/2002			613476	Garfield	CO	Township 6 South, Range 93 West, 6th P.M. Section 21: LOT 2 OF THE MEAD SUBDIVISION REC 301751 GARFIELD COUNTY
CO.004.1012.000	BRENT H BROWN ET UX	ENCANA OIL & GAS (USA) INC	8/8/2002			613474	Garfield	CO	Township 6 South, Range 93 West, 6th P.M. Section 21: PART OF THE NWNE OF SECTION, GARFIELD COUNTY ASSESSORS PARCEL 217721100009
CO.004.1013.000	EARL C SPECK	ENCANA OIL & GAS (USA) INC	8/20/2002			613470	Garfield	CO	Township 6 South, Range 93 West, 6th P.M. Section 21: PART OF THE NWNE METES AND BOUNDS
CO.004.1014.000	MICHAEL B SORESENSEN	ENCANA OIL & GAS (USA) INC	8/20/2002			613468	Garfield	CO	Township 6 South, Range 93 West, 6th P.M. Section 21: PART OF THE NWNE METES AND BOUNDS
CO.004.1015.000	GORDMAN LEVERICH LLP	ENCANA OIL & GAS (USA) INC	2/25/2002	1376	470	608557	Garfield	CO	Township 7 South, Range 93 West, 6th P.M. Section 18: SWSE LESS AND EXCEPT 4.336 ACRES
CO.004.1204.000	USA COC 56836	WESTERN MINERAL SEARCH INC	11/1/1994	924	590	NA	Garfield	CO	Township 5 South, Range 98 West, 6th P.M. Section 11: ALL Section 13: LOTS 3, 4 Section 14: LOTS 1-4, N2
CO.004.1245.000	USA COC 59632	WESTERN MINERAL SEARCH INC	10/1/1996	2291	106	1783508	Garfield	CO	Township 8 South, Range 97 West, 6th P.M. Section 13: NWNE, NWNW, SWNW, SWNE, NWSE
CO.004.1247.000	USA COC 58674	WESTERN MINERAL SEARCH INC	12/1/1995			3030607	Garfield	CO	Township 8 South, Range 96 West, 6th P.M. Section 9: N2NE, S2N2, S2 Section 10: N2NW, SW, W2SE Section 14: SWNW, NWSW, SESW Section 15: W2E2, SENE, W2, NESE Section 16: ALL
CO.004.1248.000	USA COC 58680	ENCANA OIL & GAS (USA) INC	12/1/1995	2231	261	NA	Garfield	CO	Township 8 South, Range 97 West, 6th P.M. Section 11: ALL Section 12: S2N2, S2 Section 30: LOTS 1-4, NW, E2NW, E2SE
CO.004.1251.000	USA COC 58675	WESTERN MINERAL SEARCH INC	12/1/1995	2222	122	1752513	Garfield	CO	Township 8 South, Range 96 West, 6th P.M. Section 8: SWNE, SE Section 17: ALL Section 18: SENE, SENW EXCL RESVR R/W, E2SW EXCL RESVR R/W LOTS 3, 4 EXCL RESVR R/W, NESE, S2SE Section 19: NE, E2NW, LOTS 1, 2 Section 21: SW/SW
CO.004.1258.000	USA COC 64397	COASTAL OIL & GAS CORP	4/1/2001			3030607	Garfield	CO	Township 8 South, Range 96 West, 6th P.M. Section 8: W2SWNW

Lease No.	Lessor	Lessee	Lease Date	Book	Page	Ref	City	St	Description
CO.004.1267.000	USA COC 64833	EL PASO PRODUCTION COMPANY	6/1/2001	1568	699	NA	Garfield	CO	Township 4 South, Range 98 West, 6th P.M. Section 24: ALL Section 25: ALL
CO.004.1268.000	USA COC 49702	PHYLLIS E DAVIS	8/1/1970			974599	Garfield	CO	Township 6 South, Range 100 West, 6th P.M. Section 23: SESE Section 24: SWSW
CO.004.1269.000	USA COC 49700	JOAN CHORNEY	11/1/1969	611	994	334145	Garfield	CO	Township 6 South, Range 99 West, 6th P.M. Section 17: RESURVEYED TRACT 50 (42.6 E2SW, W2SE) Section 19: LOTS 7-18, N2SE, E2NE Section 20: LOT 1-9, W2NW, TR 50 Section 21: LOT 1, SESW, S2SE, N2S2, N2 Section 22: S2
CO.004.1270.000	USA COC 9525	JOAN CHORNEY	11/1/1969			974599	Garfield	CO	Township 6 South, Range 99 West, 6th P.M. Section 19: S2S2S2NW EXCLUDING CONFLICT WITH ME APLN COC-045092
CO.004.1271.000	USA COC 9524	JOAN CHORNEY	11/1/1969			974599	Garfield	CO	Township 6 South, Range 99 West, 6th P.M. Section 29: LOTS 1-4, S2 Section 30: LOTS 5-10, 13, 14, 16, 17, 18, 19, SE, SESW, NESW, NWSW
CO.004.1272.000	USA COC 9523	JOAN CHORNEY	11/1/1969			974599	Garfield	CO	Township 6 South, Range 99 West, 6th P.M. Section 27: LOT 1, NWNW, SESW, NENE, NWNE, NENW, NESE, S2SE Section 28: LOTS 1-10, TRACT 66, SWSE
CO.004.1273.000	USA COC 49699	JOAN CHORNEY	11/1/1969			974599	Garfield	CO	Township 6 South, Range 100 West, 6th P.M. Section 24: LOT 4, SESW Section 25: LOT 1, 2, TRACT 70D, N2NW, SWNW, W2SE, SW Section 26: NE, SE, E2NW, NESW
CO.004.1274.000	USA COC 9672	JOAN CHORNEY	12/1/1969	612	106	334196	Garfield	CO	Township 6 South, Range 99 West, 6th P.M. Section 19: S2S2SWNE EXCL OF CONFLICT WITH MINERAL ENTRY APPLICATION COC 045092 EXCEPT PATENT 05-87-0222 Section 30: SENW
CO.004.1275.000	USA COC 10012	W H BROWN	1/1/1970			794599	Garfield	CO	Township 6 South, Range 100 West, 6th P.M. Section 13: LOTS 1-3, W2NE, NW, N2SW, NWSE Section 14: N2S2, N2
CO.004.1276.000	USA COC 049701	W H BROWN	1/1/1970			974599	Garfield	CO	Township 6 South, Range 100 West, 6th P.M. Section 24: SWSE
CO.004.1277.000	USA COC 49703	JOAN CHORNEY	6/1/1970	6125	25	334159	Garfield	CO	Township 6 South, Range 99 West, 6th P.M. Section 17: LOTS 1-4, 7, 8, 9 Section 18: LOTS 9, 14, S2 OF TRACT 51 (NWSE, SESE, NESE, SWSE, EXCEPT PATENT 05-87-222) Section 19: E2E2W2NE EXCLUSIVE OF PAT 05-87-222 AND OIL AND GAS LEASE COC 09672
CO.004.1278.000	USA COC 11214	PHYLLIS E DAVIS	8/1/1970	612	68	NA	Garfield	CO	Township 6 South, Range 100 West, 6th P.M. Section 20: LOT 1-7, N2SE, E2SW, SWSE Section 21: LOT 1, SESW, N2SW, NW, E2 Section 22: NW, S2SW, SWNE, W2SE, N2SW
CO.004.1278.000	USA COC 11214	PHYLLIS E DAVIS	8/1/1970	612	68	NA	Garfield	CO	Township 6 South, Range 100 West, 6th P.M. Section 22: N2NE, SESE, E2SE Section 23: S2SW, SWSE
CO.004.1279.000	USA COC 9518	JOAN CHORNEY	11/1/1969	441	29	334171	Garfield	CO	Township 6 South, Range 100 West, 6th P.M. Section 26: SESW, W2W2 Section 27: NE, S2NW, SE, SW

Lease No.	Lessor	Lessee	Lease Date	Book	Page	Ref	City	St	Description
CO.004.1279.000	USA COC 9518	JOAN CHORNEY	11/1/1969	441	29	334171	Garfield	CO	Township 6 South, Range 100 West, 6th P.M. Section 27: N2NW
CO.004.1280.000	USA COC 9515	JOAN CHORNEY	11/1/1969	432	467	254362	Garfield	CO	Township 6 South, Range 100 West, 6th P.M. Section 28: LOTS 1-6, E2NE
CO.004.1280.000	USA COC 9515	JOAN CHORNEY	11/1/1969	432	467	254362	Garfield	CO	Township 6 South, Range 100 West, 6th P.M. Section 9: ALL Section 18: SWSE, SESW Section 19: LOTS 5-8, E2W2, E2 Section 28: LOTS 7, 10, E2SE
CO.004.1301.000	USA COC 60752	CAPSTONE ASSOCIATES INC	10/1/1997	1568	685	648294	Garfield	CO	Township 4 South, Range 98 West, 6th P.M. Section 28: ALL Section 29: ALL
CO.004.1303.000	USA COC 64192	COASTAL OIL & GAS RESOURCES INC	12/1/2000	1837	304	705578	Garfield	CO	Township 8 South, Range 96 West, 6th P.M. Section 7: LOT 14, NENW
CO.004.1304.000	USA COC 64193	COASTAL OIL & GAS RESOURCES INC	12/1/2000			974599	Garfield	CO	Township 7 South, Range 97 West, 6th P.M. Section 36: LOTS 1-4, N2, N2S2
CO.004.1305.000	USA COC 64194	COASTAL OIL & GAS RESOURCES INC	12/1/2000			974599	Garfield	CO	Township 7 South, Range 97 West, 6th P.M. Section 35: N2, N2S2, LOTS 1-4
CO.004.1306.000	USA COC 64195	COASTAL OIL & GAS RESOURCES INC	12/1/2000			974599	Garfield	CO	Township 8 South, Range 97 West, 6th P.M. Section 1: LOTS 1-4, NWSW, SE, S2SW
CO.004.1307.000	USA COC 64196	COASTAL OIL & GAS RESOURCES INC	12/1/2000			974599	Garfield	CO	Township 8 South, Range 97 West, 6th P.M. Section 2: LOTS 1-4, S2N2, S2 Section 3: LOTS 1-4, S2N2, S2
CO.004.1312.000	USA COC 60436	WESTERN MINERAL SEARCH INC	6/1/1997			3030607	Garfield	CO	Township 8 South, Range 97 West, 6th P.M. Section 1: NESW Section 14: N2
CO.004.1320.010	JOHN ETCHEVERRY	CONTEX ENERGY CO	3/1/2004	1546	195	642865	Garfield	CO	Township 7 South, Range 97 West, 6th P.M. Section 17: N2SW, E2NW Section 18: SESE Section 19: E2NE, NESE Township 8 South, Range 97 West, 6th P.M. Section 25: N2SW, W2SE Section 26: W2NE LYING EAST OF THE CENTERLINE OF BLUESTONE DITCH
CO.004.1321.011	JEANNE HILL	CONTEX ENERGY CO	3/1/2004	1546	189	642862	Garfield	CO	Township 7 South, Range 97 West, 6th P.M. Section 17: N2SW, E2NW Section 18: SESE Section 19: E2NE, NESE Township 8 South, Range 97 West, 6th P.M. Section 25: N2SW, W2SE Section 26: W2NE LYING EAST OF THE CENTERLINE OF BLUESTONE DITCH

Lease No.	Lessor	Lessee	Lease Date	Book	Page	Ref	City	St	Description
CO.004.1322.012	THOMAS ETCHEVERRY	CONTEX ENERGY CO	3/1/2004	1542	113	641737	Garfield	CO	Township 7 South, Range 97 West, 6th P.M. Section 17: N2SW, E2NW Section 18: SESE Section 19: E2NE, NESE Township 8 South, Range 97 West, 6th P.M. Section 25: N2SW, W2SE Section 26: W2NE LYING EAST OF THE CENTERLINE OF BLUESTONE DITCH
CO.004.1323.013	FRED ETCHEVERRY	CONTEX ENERGY CO	3/1/2004	1542	115	641738	Garfield	CO	Township 7 South, Range 97 West, 6th P.M. Section 17: N2SW, E2NW Section 18: SESE Section 19: E2NE, NESE Township 8 South, Range 97 West, 6th P.M. Section 25: N2SW, W2SE Section 26: W2NE LYING EAST OF THE CENTERLINE OF BLUESTONE DITCH
CO.004.1324.014	PAUL ETCHEVERRY	CONTEX ENERGY CO	3/1/2004	1542	117	641739	Garfield	CO	Township 7 South, Range 97 West, 6th P.M. Section 17: N2SW, E2NW Section 18: SESE Section 19: E2NE, NESE Township 8 South, Range 97 West, 6th P.M. Section 25: N2SW, W2SE Section 26: W2NE LYING EAST OF THE CENTERLINE OF BLUESTONE DITCH
CO.004.1325.015	ETCHEVERRY FAMILY TRUST	CONTEX ENERGY CO	3/1/2004	1546	193	642864	Garfield	CO	Township 7 South, Range 97 West, 6th P.M. Section 17: N2SW, E2NW Section 18: SESE Section 19: E2NE, NESE Township 8 South, Range 97 West, 6th P.M. Section 25: N2SW, W2SE Section 26: W2NE LYING EAST OF THE CENTERLINE OF BLUESTONE DITCH
CO.004.1326.016	ROLAND ETCHEVERRY	CONTEX ENERGY CO	3/1/2004	1546	191	642853	Garfield	CO	Township 7 South, Range 97 West, 6th P.M. Section 17: N2SW, E2NW Section 18: SESE Section 19: E2NE, NESE Township 8 South, Range 97 West, 6th P.M. Section 25: N2SW, W2SE Section 26: W2NE LYING EAST OF THE CENTERLINE OF BLUESTONE DITCH

Lease No.	Lessor	Lessee	Lease Date	Book	Page	Ref	City	St	Description
CO.004.1327.017	AUGUST P ETCHEVERRY ET UX	CONTEX ENERGY CO	3/1/2004	1561	324	646652	Garfield	CO	Township 7 South, Range 97 West, 6th P.M. Section 17: N2SW, E2NW Section 18: SESE Section 19: E2NE, NESE Township 8 South, Range 97 West, 6th P.M. Section 25: N2SW, W2SE Section 26: W2NE LYING EAST OF THE CENTERLINE OF BLUESTONE DITCH
CO.004.1328.018	ADELE RICKSTREW	CONTEX ENERGY CO	3/1/2004	1563	912	647177	Garfield	CO	Township 7 South, Range 97 West, 6th P.M. Section 17: N2SW, E2NW Section 18: SESE Section 19: E2NE, NESE Township 8 South, Range 97 West, 6th P.M. Section 25: N2SW, W2SE Section 26: W2NE LYING EAST OF THE CENTERLINE OF BLUESTONE DITCH
CO.004.1329.001	JUDITH L GOSIK	TRANSCONTINENT OIL COMPANY	3/9/2001	1268	122	584203	Garfield	CO	Township 8 South, Range 96 West, 6th P.M. Section 3: A PARCEL OF LAND SITUATED IN S2SE CONTAINING 12.161 ACS; A TRACT OF LAND IN THE NE CORNER OF THE NWSE CONTAINING 5.00 ACS DESCRIBED BY M/B IN LEASE Section 3: NWSE LESS AND EXCEPT A PARCEL OF LAND AS DESCRIBED IN LEASE Section 3: SWSE LESS AND EXCEPT 2.138 ACA, BEING A PARCEL OF LAND CONTAINING 37.862 ACA SITUATED WITHIN THE S2SE MORE PARTICULARLY DESCRIBED BY METES AND BOUNDS IN TITLE MEMORANDUM DATED FEBRUARY 12, 2001 Section 10: A PARCEL IN THE NORTH 15 ACS OF THE EAST 30 ACS OF NENE CONTAINING 11.291 ACS; A PARCEL IN THE NORTH 15 ACS OF THE EAST 30 ACS OF NENE, DESCRIBED FURTHER BY M/B IN QCD RECORDED IN BK 1181, PG 859, CONTAINING 2.126 ACRES, M/L Section 10: A TRACT OF LAND IN THE NENE FURTHER DESCRIBED IN LEASE CONTAINING 5.22 ACS, M/L; A TRACT OF LAND IN THE NENE DESCRIBED IN LEASE CONTAINING 0.13 ACS; THAT PART OF THE NENE LYING NORTHERLY OF COUNTY ROAD 306 CONTAINING 0.43 ACS Section 10: N2SE1/4, THE WEST 10 ACRES OF THE NENE LESS AND EXCEPT 5.3523 ACRES MORE PARTICULARLY DESCRIBED BY METES AND BOUNDS IN LEASE Section 10: NENW, NWNE, THE SOUTH 15 ACS OF THE E 30 ACS OF THE NENE, LESS AND EXCEPT THAT PORTION CONVEYED TO THE BOARD OF COUNTY COMMISSIONERS OF GARFIELD CO., CO IN BK 133, PG 292 CONTAINING 0.07 ACS

Lease No.	Lessor	Lessee	Lease Date	Book	Page	Ref	City	St	Description
CO.004.1330.002	JERRY L SATTERFIELD ET UX	TRANSCONTINENT OIL COMPANY	3/2/2001	1268	124	584204	Garfield	CO	Township 8 South, Range 96 West, 6th P.M. Section 3: SWSE LESS AND EXCEPT 2.138 ACRES, BEING A PARCEL OF LAND CONTAINING 37.862 ACRES SITUATED WITHIN THE S2SE MORE PARTICULARLY DESCRIBED BY METES AND BOUNDS IN TITLE MEMORANDUM DATED FEBRUARY 12, 2001 Section 10: A PARCEL IN THE NORTH 15 ACRES OF THE EAST 30 ACRES OF THE NENE, MORE PARTICULARLY DESCRIBED BY METES AND BOUNDS IN TITLE MEMORANDUM DATED FEBRUARY 15, 2001 Section 10: A PARCEL OF LAND CONTAINING 2.126 ACRES IN THE NORTH 15 ACRES OF THE EAST 30 ACRES OF THE NENE MORE PARTICULARLY DESCRIBED BY METES AND BOUNDS IN QUIT CLAIM DEED RECORDED IN BOOK 1181, PAGE 859 Section 10: E2NW, NWNE, WEST 10 ACRES OF THE NENE LESS AND EXCEPT A TRACT OF LAND IN THE NENE BEING MORE PARTICULARLY DESCRIBED IN TITLE MEMORANDUM DATED FEBRUARY 15, 2001
CO.004.1331.003	GERALD O LINDAUER ET UX	TRANSCONTINENT OIL COMPANY	3/2/2001	1268	118	584202	Garfield	CO	Township 8 South, Range 96 West, 6th P.M. Section 3: A 12.161 ACRE TRACT IN THE S2SE OF SECTION AS MORE PARTICULARLY DESCRIBED BY METES AND BOUNDS ON EXHIBIT A TO LEASE Section 10: N2SE1W, THE WEST 10 ACRES OF THE NENE LESS AND EXCEPT 5.3523 ACRES MORE PARTICULARLY DESCRIBED BY METES AND BOUNDS IN LEASE, NENW, NWNE, S2SE1W
CO.004.1332.004	JEFFREY SATTERFIELD ET UX	ENCANA OIL & GAS (USA) INC	7/12/2004	1614	709	658104	Garfield	CO	Township 8 South, Range 96 West, 6th P.M. Section 10: A TRACT OF LAND IN THE NENE FURTHER DESCRIBED IN LEASE CONTAINING 5.22 ACRES, M/L
CO.004.1333.005	ROGER L KNOX ET AL	ENCANA OIL & GAS (USA) INC	7/27/2004	1614	706	658103	Garfield	CO	Township 8 South, Range 96 West, 6th P.M. Section 10: THAT PART OF THE NENE LYING NORTHERLY OF COUNTY ROAD 306
CO.004.1334.006	ROSEMARY KIOUS	ENCANA OIL & GAS (USA) INC	1/7/2005	16643	793	669106	Garfield	CO	Township 8 South, Range 96 West, 6th P.M. Section 3: A PARCEL OF LAND IN THE NORTHEAST CORNER OF THE NWSE CONTAINING 5.00 ACRES, DESCRIBED MORE PARTICULARLY BY METES AND BOUNDS IN LEASE Section 3: A PARCEL OF LAND LOCATED IN THE NORTHWEST CORNER OF THE NESE CONTAINING 1.00 ACRE, DESCRIBED MORE PARTICULARLY BY METES AND BOUNDS IN LEASE
CO.004.1335.007	SHIRLEY A BREWER ET AL	GENE F LANG & CO	10/1/2004	1656	715	667195	Garfield	CO	Township 8 South, Range 96 West, 6th P.M. Section 3: NWSE LESS AND EXCEPT 5.00 ACRES BEING A PARCEL OF LAND MORE PARTICULARLY DESCRIBED IN BOOK 1055 AT PAGE 909 OF THE RECORDS OF GARFIELD COUNTY, COLORADO
CO.004.1336.008	GERALD O LINDAUER ET UX	ENCANA OIL & GAS (USA) INC	1/7/2005	1689	893	674782	Garfield	CO	Township 8 South, Range 96 West, 6th P.M. Section 10: A TRACT OF LAND IN THE NENE CONTAINING .13 ACRES BEING MORE PARTICULARLY DESCRIBED BY METES AND BOUNDS IN LEASE
CO.004.1337.009	JERRY L SATTERFIELD ET UX	ENCANA OIL & GAS (USA) INC	1/7/2005	1689	896	674873	Garfield	CO	Township 8 South, Range 96 West, 6th P.M. Section 10: A TRACT OF LAND IN THE NENE CONTAINING .13 ACRES BEING MORE PARTICULARLY DESCRIBED BY METES AND BOUNDS IN LEASE
CO.004.1338.010	FRED J KOSTER ET UX	ENCANA OIL & GAS (USA) INC	1/19/2006	1767	661	691301	Garfield	CO	Township 8 South, Range 96 West, 6th P.M. Section 10: THE SOUTH 15.00 ACRES OF THE EAST 30 ACRES OF THE NENE

Lease No.	Lessor	Lessee	Lease Date	Book	Page	Ref	City	St	Description
CO.004.1339.000	JAMES CHARLES LAKE ET UX	TRANSCONTINENT OIL COMPANY	3/2/2001	1268	109	584198	Garfield	CO	Township 8 South, Range 96 West, 6th P.M. Section 10: SENE
CO.004.1340.014	SPECIALTY RESTAURANT ET AL	ENCANA OIL & GAS (USA) INC	1/1/2007	1885	686	715465	Garfield	CO	Township 8 South, Range 96 West, 6th P.M. Section 4: LOT 4 Section 5: LOTS 1-3, AND PART OF LOT 5 LYING EASTERLY OF DIAGONAL EXCEPT RAILROAD TRACT Section 5: LOTS 11, 12, AND PART OF LOTS 3, 4, 5, SWNW LYING WESTERLY OF DIAGONAL EXCEPT RAILROAD AND HIGHWAY TRACTS Section 5: PART OF LOT 4 AND SWNW LYING EASTERLY OF A LINE FURTHER DESCRIBED BY METES & BOUNDS. Section 5: PART OF LOTS 3 & 5, BEING PART OF THERAILROAD TRACT AS DESCRIBED IN BOOK 186 PAGE 581 Section 6: LOTS 1, 8, S2NE, SENW, NESE LESS & EXCEPT ACREAGE TRACTS II, III, IV & V DESCRIBED IN AKUHN ET AL DRILLING & DIVISION ORDER TITLE OPINIONDATED 7-5-07 CONTAINING 56.099 ACRES, M/L Section 6: THAT PORTION OF THE NENE, SWNE, AND SENWLYING WITHIN PARCEL NO. 808 DESCRIBED INDEED RECORDED IN BOOK 598, PAGE 508, CONTAINING 21.20 ACRES, M/L Section 7: LOTS 3, 13, THOSE PARTS OF LOTS 2, 11 LYING WITHIN MESA COUNTY Section 7: LOTS 9, 10, AND THOSE PARTS OF LOTS 2, 11, 12 LYING WITHIN GARFIELD COUNTY Section 7: PORTIONS OF LOT 12
CO.004.1340.014	SPECIALTY RESTAURANT ET AL	ENCANA OIL & GAS (USA) INC	1/1/2007	1885	686	715465	Garfield	CO	Township 8 South, Range 97 West, 6th P.M. Section 13: THAT PART OF THE NEWLY LYING SOUTHERLY ANDEASTERLY OF THE SOUTHERLY ROW OF HWY 6 AND24 CONTAINING 3.22 ACRES, M/L
CO.004.1360.001	RICHARD ROSS ET UX	TRANSCONTINENT OIL COMPANY	3/23/2001	1322	18	595868	Garfield	CO	Township 8 South, Range 96 West, 6th P.M. Section 4: LOT 3
CO.004.1361.002	MARY JOHNSON HALL	TRANSCONTINENT OIL COMPANY	3/23/2001	1256	968	581768	Garfield	CO	Township 8 South, Range 96 West, 6th P.M. Section 4: LOT 3
CO.004.1362.003	PAMELLA BETH ROSS LOESER	TRANSCONTINENT OIL COMPANY	3/23/2001	1268	103	584195	Garfield	CO	Township 8 South, Range 96 West, 6th P.M. Section 4: LOT 3
CO.004.1363.004	JAMES A JOHNSON	TRANSCONTINENT OIL COMPANY	3/23/2001	1256	970	581769	Garfield	CO	Township 8 South, Range 96 West, 6th P.M. Section 4: LOT 3
CO.004.1364.005	SHARON HOGGE	TRANSCONTINENT OIL COMPANY	3/23/2001	1268	105	584196	Garfield	CO	Township 8 South, Range 96 West, 6th P.M. Section 4: LOT 3
CO.004.1366.007	FRANCES JANE HARKEY ET VIR	ENCANA OIL & GAS (USA) INC	4/5/2005	1687	467	674180	Garfield	CO	Township 8 South, Range 96 West, 6th P.M. Section 4: LOT 3
CO.004.1367.008	PHILLIP WAYNE DUNN ET UX	ENCANA OIL & GAS (USA) INC	4/5/2005	1687	465	674179	Garfield	CO	Township 8 South, Range 96 West, 6th P.M. Section 4: LOT 3
CO.004.1368.009	RONALD LYNN DUNN ET UX	ENCANA OIL & GAS (USA) INC	4/5/2005	1687	469	674181	Garfield	CO	Township 8 South, Range 96 West, 6th P.M. Section 4: LOT 3
CO.004.1369.010	GEORGE ALLEN DUNN ET UX	ENCANA OIL & GAS (USA) INC	4/5/2005	1687	471	674182	Garfield	CO	Township 8 South, Range 96 West, 6th P.M. Section 4: LOT 3
CO.004.1370.011	KAREN E CINGOLANI ET VIR	ENCANA OIL & GAS (USA) INC	4/5/2005	1687	473	674183	Garfield	CO	Township 8 South, Range 96 West, 6th P.M. Section 4: LOT 3
CO.004.1371.012	MARY ANN HORN ET VIR	ENCANA OIL & GAS (USA) INC	4/5/2005	1687	475	674184	Garfield	CO	Township 8 South, Range 96 West, 6th P.M. Section 4: LOT 3

Lease No.	Lessor	Lessee	Lease Date	Book	Page	Ref	City	St	Description
CO.004.1372.013	JOHN HERESFORD MOORE	ENCANA OIL & GAS (USA) INC	4/26/2005	1689	891	674781	Garfield	CO	Township 8 South, Range 96 West, 6th P.M. Section 4: LOT 3
CO.004.1373.014	ROGER L MARCUS	ENCANA OIL & GAS (USA) INC	4/11/2005	1691	838	675249	Garfield	CO	Township 8 South, Range 96 West, 6th P.M. Section 4: LOT 3
CO.004.1374.015	GLORIA MOORE	ENCANA OIL & GAS (USA) INC	5/2/2005	1691	840	675250	Garfield	CO	Township 8 South, Range 96 West, 6th P.M. Section 4: LOT 3
CO.004.1375.016	CHARLES A ROSS ET UX	ENCANA OIL & GAS (USA) INC	4/19/2005	1708	886	678673	Garfield	CO	Township 8 South, Range 96 West, 6th P.M. Section 4: LOT 3
CO.004.1376.017	ADA GENE ROSS SHAVER	TRANSCONTINENT OIL COMPANY	3/23/2001	1256	372	581770	Garfield	CO	Township 8 South, Range 96 West, 6th P.M. Section 4: LOT 3
CO.004.1377.018	GEORGE K POTTS	TRANSCONTINENT OIL COMPANY	3/23/2001	1256	964	581766	Garfield	CO	Township 8 South, Range 96 West, 6th P.M. Section 4: LOT 3
CO.004.1378.019	PAMELA ROSS BREAZEALE	ENCANA OIL & GAS (USA) INC	4/6/2006	1792	754	696573	Garfield	CO	Township 8 South, Range 96 West, 6th P.M. Section 4: LOT 3
CO.004.1391.000	USA COC 13801	BONNIE B ESCH	10/1/1971	433	18	NA	Garfield	CO	Township 6 South, Range 100 West, 6th P.M. Section 16: S2, NW Section 17: LOTS 1-4, N2, W2SW, E2SE Section 18: LOTS 5-8, E2NW, NESW, W2NE, NWSE, E2E2 Section 20: W2W2
CO.004.1392.000	USA COC 10374	M PEYTON BUCY	4/1/1970	612	132	334208	Garfield	CO	Township 6 South, Range 100 West, 6th P.M. Section 29: LOT 3, TRACT 46
CO.004.1392.000	USA COC 10374	M PEYTON BUCY	4/1/1970	612	132	334208	Garfield	CO	Township 6 South, Range 100 West, 6th P.M. Section 20: TRACT 46 Section 21: TRACT 46 Section 28: SWNW, PORTIONS OF TRACT 46 Section 29: LOTS 1, 2, 4-8, NWSW, W2NW, NESW Section 30: LOTS 5-8, E2W2,E2 Section 31: LOTS 5-10, N2SE,NE,E2NW,E2SW
CO.004.1393.000	USA COC 19519	JOAN CHORNEY	6/1/1970			974599	Garfield	CO	Township 6 South, Range 101 West, 6th P.M. Section 25: E2 Section 36: SW,E2
CO.004.1394.000	USA COC 11215	MILDRED H LACOY	8/1/1970	612	170	NA	Garfield	CO	Township 6 South, Range 100 West, 6th P.M. Section 1: LOTS 5, 6, 7, 10, RSV TRACT 37 (160.00 SURVEY A-D, SE/4 LESS AND EXCEPT 40.0 ACS IN NWSE), SWSW, NWSE
CO.004.1394.000	USA COC 11215	MILDRED H LACOY	8/1/1970	612	170	NA	Garfield	CO	Township 6 South, Range 100 West, 6th P.M. Section 2: SESE
CO.004.1395.000	USA COC 13550	JOAN CHORNEY	10/1/1971	612	219	13550	Garfield	CO	Township 6 South, Range 99 West, 6th P.M. Section 30: RESURVEYED TRACT 70E (4.46 NWSW)
CO.004.1396.000	USA COC 10683	JOAN CHORNEY	5/1/1970	612	12	334153	Garfield	CO	Township 6 South, Range 99 West, 6th P.M. Section 17: LOTS 5, 6, 10, SESE Section 22: N2

Lease No.	Lessor	Lessee	Lease Date	Book	Page	Ref	City	St	Description
CO.004.1397.000	USA COC 33034	BRIAN F SWARTZENBERG	11/1/1981			974599	Garfield	CO	Township 6 South, Range 99 West, 6th P.M. Section 3: TRACT 44D, NWSW, NWSE, S2S2 Section 6: LOTS 8, 9 Section 8: LOTS 1, 2, SWNW, E2SW Section 10: N2NW, SENW, N2SE, SESE Section 11: SWSW, SWSE Section 12: SWSW Section 14: NWNE, SWSE, W2 Section 16: S2SW Section 23: ALL Section 24: SWNE, SWNW, SWSW Section 26: S2SW, N2NW Section 35: N2NENW, SWNENW Section 36: W2NWNW
CO.004.1397.000	USA COC 33034	BRIAN F SWARTZENBERG	11/1/1981			974599	Garfield	CO	Township 6 South, Range 99 West, 6th P.M. Section 10: NE Section 14: SWNE, NWSE, NESE, SENE Section 25: NWNW Section 26: LOT 1, TRACT 61, N2NE, SWSE
CO.004.1398.001	ALBERT D DEMAESTRI ET UX	TIPPERARY OIL & GAS CORP	1/6/1977	493	502	276868	Garfield	CO	Township 6 South, Range 100 West, 6th P.M. Section 25: EAST 20 ACRES OF W2NE
CO.004.1399.002	JOSEPHINE DEMAESTRI	NUCORP ENERGY	1/11/1982	596	226	326271	Garfield	CO	Township 6 South, Range 100 West, 6th P.M. Section 25: EAST 20 ACRES OF W2NE
CO.004.1400.003	MARY DEMAESTRI	NUCORP ENERGY	1/11/1982	596	228	326272	Garfield	CO	Township 6 South, Range 100 West, 6th P.M. Section 25: EAST 20 ACRES OF W2NE
CO.004.1401.004	CATHRYN DEMAESTRI	NUCORP ENERGY	1/11/1982	596	224	326270	Garfield	CO	Township 6 South, Range 100 West, 6th P.M. Section 25: EAST 20 ACRES OF W2NE
CO.004.1402.005	GARFIELD COUNTY BD OF COMM	NUCORP ENERGY	12/22/1981	596	230	326273	Garfield	CO	Township 6 South, Range 100 West, 6th P.M. Section 25: EAST 20 ACRES OF W2NE
CO.004.1403.006	SUSAN MARIE JOHNSON	NUCORP ENERGY	12/30/1982	630	467	343756	Garfield	CO	Township 6 South, Range 100 West, 6th P.M. Section 25: EAST 20 ACRES OF W2NE
CO.004.1404.007	LISA ANN ERICKSON	NUCORP ENERGY	12/30/1982	630	465	343755	Garfield	CO	Township 6 South, Range 100 West, 6th P.M. Section 25: EAST 20 ACRES OF W2NE
CO.004.1405.008	JULIE ERICKSON SNEAD	AA PRODUCTION INC	6/6/1989	761	842	405049	Garfield	CO	Township 6 South, Range 100 West, 6th P.M. Section 25: EAST 20 ACRES OF W2NE
CO.004.1406.001	THE HOME LOAN INVESTMENT	THOMAS STROOCK	7/13/1977	499	710	280084	Garfield	CO	Township 6 South, Range 99 West, 6th P.M. Section 27: PART OF RESURVEY TRACT 62, ORIGINALLY DESCRIBED AS S2NE, NWSE, NESW
CO.004.1407.002	KARL M JACK ET UX	TIPPERARY OIL & GAS CORP	8/11/1976	488	26	NA	Garfield	CO	Township 6 South, Range 99 West, 6th P.M. Section 27: PART OF RESURVEY TRACT 62, ORIGINALLY DESCRIBED AS S2NE, NWSE, NESW.
CO.004.1408.001	JOHN P LATHAM ET UX	TRANSCONTINENTAL OIL COMPANY	3/29/1976	485	162	272631	Garfield	CO	Township 6 South, Range 99 West, 6th P.M. Section 20: RESURVEY TRACT 54, ORIGINALLY DESCRIBED AS SESW Section 29: RESURVEY TRACT 54, ORIGINALLY DESCRIBED AS NENW; RESURVEY TRACT 68, ORIGINALLY DESCRIBED AS NWNE
CO.004.1409.002	EDWARD H EDWARDS	NUCORP ENERGY	8/19/1981	580	803	318899	Garfield	CO	Township 6 South, Range 99 West, 6th P.M. Section 20: RESURVEY TRACT 54, ORIGINALLY DESCRIBED AS SESW Section 29: RESURVEY TRACT 54, ORIGINALLY DESCRIBED AS NENW; RESURVEY TRACT 68, ORIGINALLY DESCRIBED AS NWNE

Lease No.	Lessor	Lessee	Lease Date	Book	Page	Ref	City	St	Description
CO.004.1410.003	SALVADOR GONZALEZ ET AL	NUCORP ENERGY	8/19/1981	596	232	326274	Garfield	CO	Township 6 South, Range 99 West, 6th P.M. Section 20: RESURVEYED TRACT 54, ORIGINALLY DESCRIBED AS SESW Section 29: RESURVEY TRACT 54, ORIGINALLY DESCRIBED AS NENW; RESURVEY TRACT 68, ORIGINALLY DESCRIBED AS NWNW
CO.004.1411.001	T EDWARD JOHNSON ET UX	RAYMOND CHORNEY	9/8/1971	425	588	252119	Garfield	CO	Township 6 South, Range 99 West, 6th P.M. Section 17: RESURVEYED TRACT 48 (160.00 NWNW, S2NW, NESW)RESURVEYED TRACT 49 (40.00 SESW)
CO.004.1412.002	E N SHAW ET UX	TIPPERARY OIL & GAS CORP	8/13/1976	488	185	274214	Garfield	CO	Township 6 South, Range 99 West, 6th P.M. Section 17: RESURVEYED TRACT 48 (160.00 NWNW, S2NW, NESW)RESURVEYED TRACT 49 (40.00 SESW)
CO.004.1413.003	ORVILLE C ALTENBERN ET AL	TIPPERARY OIL & GAS CORP	8/12/1976	488	249	274254	Garfield	CO	Township 6 South, Range 99 West, 6th P.M. Section 17: RESURVEYED TRACT 48 (160.00 NWNW, S2NW, NESW)RESURVEYED TRACT 49 (40.00 SESW)
CO.004.1414.000	TEXACO	AA PRODUCTION INC	10/3/1988	747	604	398430	Garfield	CO	Township 6 South, Range 99 West, 6th P.M. Section 17: NE, SENE, NESE Section 20: NESE, S2SE, SENE Section 25: NENE, SENE, NENW, NWNE, SENW, SWNE, A PORTION OF TRACT 58 (FDA E2NW) AND HOSE PORTIONS OF NESW AND NWSE LYING NORTH OF CR 204 Section 27: S2NW, W2SW Section 28: S2NE, N2SE, E2SW, S2NW Section 29: E2NE
CO.004.1415.000	USA COC 55613	NESSALK ENERGY INC	4/1/1996			974599	Garfield	CO	Township 6 South, Range 99 West, 6th P.M. Section 19: THAT PART OF MS20832 WITHIN THE SWNE, EXCLUDING O&G LEASES COC 9672 AND COC 49703
CO.004.1416.000	WARREN L PADDOCK ET UX	RAYMOND CHORNEY	9/8/1971	423	596	251473	Garfield	CO	Township 6 South, Range 100 West, 6th P.M. Section 25: RESURVEYED TRACT 70C (34.91 SENE), SENW, WEST 60 ACRES OF THE W2NE
CO.004.1416.000	WARREN L PADDOCK ET UX	RAYMOND CHORNEY	9/8/1971	423	596	251473	Garfield	CO	Township 6 South, Range 99 West, 6th P.M. Section 29: RESURVEYED TRACT 69 (72.68 NW) Section 30: RESURVEYED TRACT 69 (78.63 NE)RESURVEYED TRACT 70A (37.65 SWNW)RESURVEYED TRACT 70B (5.22 SWNW)
CO.004.1417.001	JOHN LAMICQ ET UX	JOHN LAMICQ JR	8/8/1983	633	245	344840	Garfield	CO	Township 6 South, Range 100 West, 6th P.M. Section 17: RESURVEYED TRACT 39 (69.29 W2SE, E2SW) Section 20: RESURVEYED TRACT 39 (90.71 E2NW, S2NE, N2NE) Section 28: PART OF RESURVEY TRACT 45 (SWSE, NESW, NWNE, NENW, SWNW, NWNW, SESW)
CO.004.1417.001	JOHN LAMICQ ET UX	JOHN LAMICQ JR	8/8/1983	633	245	344840	Garfield	CO	Township 6 South, Range 100 West, 6th P.M. Section 28: TRACTS 45 -- PART OF RESURVEY TRACT 45 (SENW, SWNE, NWSE)
CO.004.1418.002	BENERITA D URRUTY	NORTH AMERICAN RESOURCES	8/8/1988	740	456	395046	Garfield	CO	Township 6 South, Range 100 West, 6th P.M. Section 17: RESURVEYED TRACT 39 (69.29 W2SE, E2SW) Section 20: RESURVEYED TRACT 39 (90.71 E2NW, S2NE, N2NE) Section 28: TRACTS 45 -- PART OF RESURVEY TRACT 45 (SENW, SWNE, NWSE)
CO.004.1418.002	BENERITA D URRUTY	NORTH AMERICAN RESOURCES	8/8/1988	740	456	395046	Garfield	CO	Township 6 South, Range 100 West, 6th P.M. Section 28: PART OF RESURVEY TRACT 45 (SWSE, NESW, NWNE, NENW, SWNW, NWNW, SESW)

Lease No.	Lessor	Lessee	Lease Date	Book	Page	Ref	City	St	Description
CO.004.1459.001	WILLIAM C PRATHER ET UX	TRANSCONTINENT OIL COMPANY	10/24/2000	1256	976	581772	Garfield	CO	Township 8 South, Range 96 West, 6th P.M. Section 3: N2SW Section 4: LOT 5, SWNW, SW, N2SE, SESE Section 5: LOTS 6-10, 14, SE Section 7: LOTS 4-6, E2SE, SWSE, SESW Section 8: E2NE, NWNE, NENW Section 9: N2NW Section 18: LOTS 1, 2, NENW, NWSE, N2NE, SWNE Township 8 South, Range 97 West, 6th P.M. Section 13: SESE Section 24: SENE, THE EAST 3/4THS OF THE NENE
CO.004.1460.002	HENRY H GORDON	STRATA RESOURCES INC	1/31/2001	1268	148	584215	Garfield	CO	Township 8 South, Range 96 West, 6th P.M. Section 3: N2SW Section 4: LOT 5, E2SE, SWNW, SW, NWSE Section 5: LOTS 6-10, 14, SE Section 7: LOTS 4-6, E2SE, SWSE, SESW Section 8: NENE, N2N2SENE, NENW, NWNE Section 13: THE SOUTH 15 ACRES OF THE NWNW Section 14: NE, N2SE, NESW Section 18: LOTS 1, 2, NENW Township 8 South, Range 97 West, 6th P.M. Section 13: SESE Section 24: SENE, THE EAST 3/4THS OF THE NENE
CO.004.1461.003	ROBERT E PRATHER	TRANSCONTINENT OIL COMPANY	10/24/2000	1268	114	584200	Garfield	CO	Township 8 South, Range 96 West, 6th P.M. Section 3: N2SW Section 4: LOT 5, E2SE, SWNW, SW, NWSE Section 5: LOTS 6-10, 14, SE Section 7: LOTS 4-6, E2SE, SWSE, SESW Section 8: E2NE, NENW, NWNE Section 9: N2NW Section 18: LOTS 1, 2, NENW, SWNE, NWSE, N2NE Township 8 South, Range 97 West, 6th P.M. Section 13: SESE Section 24: SENE, THE EAST 3/4THS OF THE NENE
CO.004.1462.005	PAULINE DUFFY	TRANSCONTINENT OIL COMPANY	10/24/2000	1256	980	581774	Garfield	CO	Township 8 South, Range 96 West, 6th P.M. Section 3: N2SW Section 4: LOT 5, SWNW, SW, NWSE, E2SE Section 5: LOTS 6-10, 14, SE Section 7: LOT 6, E2SE, SWSE Section 8: E2NE, NENW, NWNE Section 9: N2NW Section 18: SWNE, NWSE, N2NE

Lease No.	Lessor	Lessee	Lease Date	Book	Page	Ref	City	St	Description
CO.004.1463.010	MUSGRAVE FAMILY LLL	ENCANA OIL & GAS (USA) INC	4/2/2003	3399	113	2130115	Garfield	CO	Township 8 South, Range 96 West, 6th P.M. Section 13: THE SOUTH 15 ACRES OF THE NWNW Section 14: NE, N2SE, NESW Section 18: LOTS 1,2, NENW
CO.004.1464.011	Musgrave Family LLL Partnership	EnCana Oil & Gas (USA) Inc.	9/10/2002	1472	331	627817	Garfield	CO	Township 8 South, Range 97 West, 6th P.M. Section 13: SESE Section 24: SENE, THE EAST 3/4THS OF THE NENE
CO.004.1464.011	Musgrave Family LLL Partnership	EnCana Oil & Gas (USA) Inc.	9/10/2002	1472	331	627817	Garfield	CO	Township 8 South, Range 96 West, 6th P.M. Section 3: N2SW Section 4: LOT 5, SWNW, SW, NWSE, E2SE Section 5: LOTS 6-10, 14, SE Section 7: LOT 6, E2SE, SWSE Section 8: N2N2SENE, N2N2SENW, N2NE, NENW Section 9: N2NW
CO.004.1465.012	THOMAS R PRATHER ET UX	TRANSCONTINENT OIL COMPANY	10/24/2000	1256	978	581773	Garfield	CO	Township 8 South, Range 96 West, 6th P.M. Section 3: N2SW Section 4: LOT 5, SWNW, SW, NWSE, E2SE Section 5: LOTS 6-10, 14, SE Section 7: LOT 6 (NWSE 39 03), E2SE, SWSE Section 8: N2SENE, N2NE, NENW Section 9: N2NW Section 18: SWNE, NWSE, N2NE
CO.004.1467.016	DONNA J KOEHLER	ENCANA OIL & GAS (USA) INC	9/8/2003	1542	227	641764	Garfield	CO	Township 8 South, Range 96 West, 6th P.M. Section 9: N2NW Section 13: THE SOUTH 15 ACRES OF THE NWNW Section 14: N2NE, SENE, N2SE, NESW, SWNE
CO.004.1468.017	DAVID C PRATHER	ENCANA OIL & GAS (USA) INC	9/8/2003	1542	225	641763	Garfield	CO	Township 8 South, Range 96 West, 6th P.M. Section 9: N2NW Section 13: THE SOUTH 15 ACRES OF THE NWNW Section 14: N2NE, SENE, N2SE, NESW, SWNE
CO.004.1469.018	NED H PRATHER ET UX	ENCANA OIL & GAS (USA) INC	9/8/2003	1542	215	641758	Garfield	CO	Township 8 South, Range 96 West, 6th P.M. Section 9: N2NW Section 13: THE SOUTH 15 ACRES OF THE NWNW Section 14: N2NE, SENE, N2SE, NESW, SWNE
CO.004.1470.019	WILLIAM LYLE PRATHER ET UX	ENCANA OIL & GAS (USA) INC	9/8/2003	1542	217	641759	Garfield	CO	Township 8 South, Range 96 West, 6th P.M. Section 9: N2NW Section 13: THE SOUTH 15 ACRES OF THE NWNW Section 14: N2NE, SENE, N2SE, NESW, SWNE
CO.004.1471.020	NANCY R GIBSON ET VIR	ENCANA OIL & GAS (USA) INC	9/8/2003	1542	219	641760	Garfield	CO	Township 8 South, Range 96 West, 6th P.M. Section 9: N2NW Section 13: THE SOUTH 15 ACRES OF THE NWNW Section 14: N2NE, SENE, N2SE, NESW, SWNE
CO.004.1472.021	LEONARD C LATHAM ET UX	ENCANA OIL & GAS (USA) INC	9/8/2003	1542	221	641761	Garfield	CO	Township 8 South, Range 96 West, 6th P.M. Section 9: N2NW Section 13: THE SOUTH 15 ACRES OF THE NWNW Section 14: N2NE, SENE, N2SE, NESW, SWNE

Lease No.	Lessor	Lessee	Lease Date	Book	Page	Ref	City	St	Description
CO.004.1473.022	RICHARD L PRATHER ET UX	ENCANA OIL & GAS (USA) INC	9/8/2003	1542	223	641762	Garfield	CO	Township 8 South, Range 96 West, 6th P.M. Section 9: N2NW Section 13: THE SOUTH 15 ACRES OF THE NWNW Section 14: N2NE, SENE, N2SE, NESW, SWNE
CO.004.1474.023	ROBERT D PRATHER ET UX	ENCANA OIL & GAS (USA) INC	9/3/2003	1542	233	641767	Garfield	CO	Township 8 South, Range 96 West, 6th P.M. Section 9: N2NW Section 13: THE SOUTH 15 ACRES OF THE NWNW Section 14: N2NE, SENE, N2SE, NESW, SWNE
CO.004.1482.031	LeRoy B Latham and Darlene Latham, husband and wife	EnCana Oil & Gas (USA) Inc.	9/23/2003	1522	419	637220	Garfield	CO	Township 8 South, Range 96 West, 6th P.M. Section 4: LOT 5, SWNW, SW, NWSE, E2SE Section 9: N2NW Section 13: THE SOUTH 15 ACRES OF THE NWNW Section 14: N2NE, SENE, N2SE, NESW, SWNE
CO.004.1483.032	WILLIAM T PRATHER ET UX	ENCANA OIL & GAS (USA) INC	9/8/2003	1564	930	647438	Garfield	CO	Township 8 South, Range 96 West, 6th P.M. Section 9: N2NW Section 13: THE SOUTH 15 ACRES OF THE NWNW Section 14: N2NE, SENE, N2SE, NESW, SWNE
CO.004.1484.033	PAMELA MORRIS COOPER	WILLIAMS PRODUCTION RMT COMPANY	4/22/2003	1457	939	625092	Garfield	CO	Township 8 South, Range 96 West, 6th P.M. Section 3: N2SW Section 4: LOT 5, SWNW, SW, NWSE, E2SE
CO.004.1485.034	OPAL C LATHAM	HUNTINGTON T WALKER	1/20/1989	1732	827	150961	Garfield	CO	Township 8 South, Range 96 West, 6th P.M. Section 3: N2SW Section 4: LOT 5, SWNW, SW, NWSE, E2SE Section 5: LOTS 6-10, E2SE, NWSE Section 9: N2NW
CO.004.1496.001	PAUL RANDOLPH BENDETTI	WESTERN MINERAL SEARCH INC	8/14/1995	952	876	483003	Garfield	CO	Township 7 South, Range 96 West, 6th P.M. Section 36: E2NW, N2SE, S2NE, NESW
CO.004.1497.002	GREG BENDETTI	WESTERN MINERAL SEARCH INC	8/14/1995	952	878	483004	Garfield	CO	Township 7 South, Range 96 West, 6th P.M. Section 36: E2NW, N2SE, S2NE, NESW
CO.004.1498.003	KAREN BROWN	WESTERN MINERAL SEARCH INC	8/14/1995	954	233	483617	Garfield	CO	Township 7 South, Range 96 West, 6th P.M. Section 36: E2NW, N2SE, S2NE, NESW
CO.004.1499.004	TERRY LYNN BENDETTI ET UX	WESTERN MINERAL SEARCH INC	8/14/1995	954	231	483616	Garfield	CO	Township 7 South, Range 96 West, 6th P.M. Section 36: E2NW, N2SE, S2NE, NESW
CO.004.1513.000	THOMAS G MCBRIDE	ENCANA OIL & GAS (USA) INC	8/6/2002	1446	301	NA	Garfield	CO	Township 6 South, Range 93 West, 6th P.M. Section 21: PART OF THE NWN, AKA AS LOT 1 OF THE MEAD SUBDIVISION CONTAINING 9.612 ACRES, M/L
CO.004.1516.000	DAVID R YOUNBERG ET UX	ENCANA OIL & GAS (USA) INC	5/28/2003	1559	948	646276	Garfield	CO	Township 7 South, Range 93 West, 6th P.M. Section 18: A PARCEL OF LAND IN THE E2 CONTAINING 129.316 ACRES MORE FULLY DESCRIBED BY METES AND BOUNDS IN LEASE Section 18: A PARCEL OF LAND IN THE NW CONTAINING 37.994 ACRES MORE FULLY DESCRIBED BY METES AND BOUNDS IN LEASE
CO.004.1525.000	USA COC 67093	COASTAL OIL & GAS RESOURCES INC	12/1/2000	1837	304	705578	Garfield	CO	Township 8 South, Range 96 West, 6th P.M. Section 3: LOT 1, S2SW, SENW Section 4: SWSE Section 6: LOTS 2-7, E2SW, W2SE
CO.004.1526.000	USA COC 67090	WESTERN MINERAL SEARCH INC	12/1/1995	973	123	491212	Garfield	CO	Township 8 South, Range 96 West, 6th P.M. Section 1: LOT 1, NESE, SENE Section 13: SWNE, E2NE
CO.004.1527.000	ROGER LEE KNOX ET UX	ENCANA OIL & GAS (USA) INC	8/15/2003	1535	686	640172	Garfield	CO	Township 8 South, Range 96 West, 6th P.M. Section 11: N2NW, N2SWNW, S2SWNW

Lease No.	Lessor	Lessee	Lease Date	Book	Page	Ref	City	St	Description
CO.004.1539.000	USA COC 55604	JAMES R SCHAFF	3/1/1996			654666	Garfield	CO	Township 7 South, Range 93 West, 6th P.M. Section 16: W2NE, E2NW, NWNW, N2SE
CO.004.1540.000	USA COC 73313	CAROLYN L SHOGRIN	5/1/1972	596	997	NA	Garfield	CO	Township 7 South, Range 92 West, 6th P.M. Section 8: NENE
CO.004.1541.000	USA COC 43220	R E PUCKETT	12/1/1986	781	792	NA	Garfield	CO	Township 7 South, Range 92 West, 6th P.M. Section 17: S2SW Section 20: N2NW
CO.004.1542.000	USA COC 51146	JAMES C JODA	4/1/1990	776	908	411613	Garfield	CO	Township 6 South, Range 91 West, 6th P.M. Section 7: SESW, SWSE Section 8: NESW, NWSE Section 16: SENW, SWSW, S2SE Section 17: E2E2, NWNE, NENW, W2SW, W2NW Section 18: LOT 4, E2, SENW, E2SW
CO.004.1544.002	ROBERT E GANT ET UX	MOBIL OIL CORPORATION	7/18/1989	779	699	412837	Garfield	CO	Township 7 South, Range 92 West, 6th P.M. Section 8: SENE
CO.004.1545.003	LAURA G RAGSDALE	MOBIL OIL CORPORATION	7/18/1989	779	696	412836	Garfield	CO	Township 7 South, Range 92 West, 6th P.M. Section 8: SENE
CO.004.1546.004	FARM CREDIT BANK WICHITA	MOBIL OIL CORPORATION	10/24/1989	784	945	415176	Garfield	CO	Township 7 South, Range 92 West, 6th P.M. Section 8: SENE
CO.004.1547.001	CARL O WITTWER ET UX	EXXON CORPORATION	5/4/1989	755	936	402260	Garfield	CO	Township 7 South, Range 92 West, 6th P.M. Section 8: E2SW Section 17: E2NW, NESW, SWNE
CO.004.1548.002	CHESTER E WITTWER ET UX	EXXON CORPORATION	5/5/1989	756	639	402714	Garfield	CO	Township 7 South, Range 92 West, 6th P.M. Section 8: E2SW Section 17: E2NW, NESW, SWNE
CO.004.1549.003	ANNA LAURA NORCROSS	EXXON CORPORATION	5/5/1989	755	944	402263	Garfield	CO	Township 7 South, Range 92 West, 6th P.M. Section 8: E2SW Section 17: E2NW, NESW, SWNE
CO.004.1550.004	JEAN L FRIEDLUND	EXXON CORPORATION	5/4/1989	755	939	402261	Garfield	CO	Township 7 South, Range 92 West, 6th P.M. Section 8: E2SW Section 17: E2NW, NESW, SWNE
CO.004.1551.005	LEO L WITTWER ET UX	EXXON CORPORATION	5/4/1989	755	929	402257	Garfield	CO	Township 7 South, Range 92 West, 6th P.M. Section 8: E2SW Section 17: E2NW, NESW, SWNE
CO.004.1552.006	EDWARD C LOSHAUGH ET UX	EXXON CORPORATION	5/4/1989	756	647	402717	Garfield	CO	Township 7 South, Range 92 West, 6th P.M. Section 8: E2SW Section 17: E2NW, NESW, SWNE
CO.004.1553.007	ISABEL STACK	EXXON CORPORATION	5/5/1989	756	644	402716	Garfield	CO	Township 7 South, Range 92 West, 6th P.M. Section 8: E2SW Section 17: E2NW, NESW, SWNE
CO.004.1554.001	DOROTHY G SPIKA	MOBIL OIL CORPORATION	8/11/1990	795	675	419814	Garfield	CO	Township 7 South, Range 92 West, 6th P.M. Section 8: NWSW, SENW, SWNW, SWSW
CO.004.1555.002	SYLVIA A CHRISTIANSEN	MOBIL OIL CORPORATION	8/11/1990	795	677	419815	Garfield	CO	Township 7 South, Range 92 West, 6th P.M. Section 8: NWSW, SENW, SWNW, SWSW
CO.004.1556.003	NEIL H WAGSTROM ET AL	MOBIL OIL CORPORATION	8/22/1990	795	660	419808	Garfield	CO	Township 7 South, Range 92 West, 6th P.M. Section 8: NWSW, SWSW
CO.004.1557.004	ARNOLD D CHRISTNER ET UX	MOBIL OIL CORPORATION	8/20/1990	795	681	419817	Garfield	CO	Township 7 South, Range 92 West, 6th P.M. Section 8: S2S2NW
CO.004.1558.005	THOMAS L PASCO	MOBIL OIL CORPORATION	8/11/1990	795	664	419810	Garfield	CO	Township 7 South, Range 92 West, 6th P.M. Section 8: N2S2NW

Lease No.	Lessor	Lessee	Lease Date	Book	Page	Ref	City	St	Description
CO.004.1559.001	RALPH R SAMPLE ET UX	MOBIL OIL CORPORATION	5/5/1989	769	703	408560	Garfield	CO	Township 7 South, Range 92 West, 6th P.M. Section 17: THAT PORTION OF THE SWNE LYING EAST OF THE COUNTY ROAD, N2NE, SENE, SE, LESS & EXCEPT SEVERAL TRACTS OF LAND MORE FULLY DESCRIBED IN LEASE Section 20: N2NE
CO.004.1560.002	JOHN W SAMPLE ET UX	MOBIL OIL CORPORATION	5/5/1989	769	706	408561	Garfield	CO	Township 7 South, Range 92 West, 6th P.M. Section 17: THAT PORTION OF THE SWNE LYING EAST OF THE COUNTY ROAD, N2NE, SENE, SE, LESS & EXCEPT SEVERAL TRACTS OF LAND MORE FULLY DESCRIBED IN LEASE Section 20: N2NE
CO.004.1561.001	CATHERINE SWEENEY ET AL	MOBIL OIL CORPORATION	7/14/1989	779	726	412847	Garfield	CO	Township 7 South, Range 92 West, 6th P.M. Section 17: W2NW, NWSW
CO.004.1562.002	J GENTRY ET UX	MOBIL OIL CORPORATION	5/9/1989	779	765	412858	Garfield	CO	Township 7 South, Range 92 West, 6th P.M. Section 17: W2NW, NWSW
CO.004.1563.000	MARVELLE P COUEY	MOBIL OIL CORPORATION	7/17/1990	794	22	41946	Garfield	CO	Township 7 South, Range 92 West, 6th P.M. Section 17: A PARCEL OF LAND SITUATED IN THE NWNE LYING WITHIN FENCE LINES AS CONSTRUCTED AND IN PLACE MORE PARTICULARLY DESCRIBED BY METES AND BOUNDS IN LEASE
CO.004.1564.000	RAY D COGBURN ET UX	MOBIL OIL CORPORATION	5/8/1990	794	27	419148	Garfield	CO	Township 7 South, Range 92 West, 6th P.M. Section 17: A PARCEL OF LAND SITUATED IN THE SWSE, LYING WESTERLY OF THE WESTERLY RIGHT-OF-WAY FENCE OF A COUNTY ROAD AS CONSTRUCTED AND IN PLACE, SAID PARCEL OF LAND MORE FULLY DESCRIBED IN LEASE.
CO.004.1565.000	LARRY L SCHULTZ ET UX	MOBIL OIL CORPORATION	8/20/1990	794	25	419147	Garfield	CO	Township 7 South, Range 92 West, 6th P.M. Section 17: A CERTAIN TRACT OF LAND LYING AND BEING IN THE NWNE, SAID TRACT COVERING 1 ACRE BEING MORE FULLY DESCRIBED IN LEASE
CO.004.1566.000	LAURA B ELLIS	PIONEER OIL & GAS	12/1/1992	848	853	441812	Garfield	CO	Township 7 South, Range 93 West, 6th P.M. Section 2: NWSE, E2SW, SWSE Section 11: SWNE, E2NW, W2SE, NESW Section 14: NWNE
CO.004.1568.001	RODERICK B POTTER	CONTEX ENERGY CO	9/15/2003	1526	909	638138	Garfield	CO	Township 7 South, Range 97 West, 6th P.M. Section 5: RESURVEY TRACT 38 Section 8: THE WEST 20 ACRES OF RESURVEY TRACT 39 LESS & EXCEPT A 1.26 ACRE TRACT CONVEYED AS PARCEL B TO THE AMERICAN SHALE REFINING COMPANY IN THAT CERTAIN DEED OF RECORD INBOOK 142 AT PAGE 66 RESURVEY TRACTS 40, 41 & 42 Section 9: RESURVEY TRACT 42
CO.004.1569.002	PATRICIA H POTTER ESTATE	CONTEX ENERGY CO	10/1/2003	1533	500	639670	Garfield	CO	Township 7 South, Range 97 West, 6th P.M. Section 5: RESURVEY TRACT 38 Section 8: THE WEST 20 ACRES OF RESURVEY TRACT 39 LESS & EXCEPT A 1.26 ACRE TRACT CONVEYED AS PARCEL B TO THE AMERICAN SHALE REFINING COMPANY IN THAT CERTAIN DEED OF RECORD INBOOK 142 AT PAGE 66 RESURVEY TRACTS 40, 41 & 42 Section 9: RESURVEY TRACT 42
CO.004.1570.003	PATRICIA P COYNE	CONTEX ENERGY CO	9/15/2003	1542	119	641740	Garfield	CO	Township 7 South, Range 97 West, 6th P.M. Section 9: RESURVEY TRACT 42

Lease No.	Lessor	Lessee	Lease Date	Book	Page	Ref	City	St	Description
CO.004.1570.003	PATRICIA P COYNE	CONTEX ENERGY CO	9/15/2003	1542	119	641740	Garfield	CO	Township 7 South, Range 97 West, 6th P.M. Section 5: RESURVEY TRACT 38 Section 8: THE WEST 20 ACRES OF RESURVEY TRACT 39 LESS & EXCEPT A 1.26 ACRE TRACT CONVEYED AS PARCEL B TO THE AMERICAN SHALE REFINING COMPANY IN THAT CERTAIN DEED OF RECORD INBOOK 142 AT PAGE 66 RESURVEY TRACTS 40, 41 & 42
CO.004.1571.000	PHILIP D ANTRES ET AL	ENCANA OIL & GAS (USA) INC	12/16/2003	1547	448	643139	Garfield	CO	Township 6 South, Range 93 West, 6th P.M. Section 17: A PARCEL OF LAND SITUATED IN THE NWNE LYING WITHIN FENCE LINES AS CONSTRUCTED AND IN PLACE MORE PARTICULARLY DESCRIBED BY METES AND BOUNDS IN LEASE
CO.004.1580.001	JOHN B JANDAK	ENCANA OIL & GAS (USA) INC	12/2/2003	1564	926	647436	Garfield	CO	Township 8 South, Range 96 West, 6th P.M. Section 10: N2SWNE SOMETIMES REFERRED TO AS LOT MM2 OF HOUSETOP MOUNTAIN RANCHOS DESCRIBED IN LEASE, S2SWNE SOMETIMES REFERRED TO AS LOT MM2 OF HOUSETOP MOUNTAIN RANCHOS DESCRIBED IN LEASE.
CO.004.1581.002	DAVID K JANDAK ET UX	ENCANA OIL & GAS (USA) INC	12/2/2003	1564	928	647437	Garfield	CO	Township 8 South, Range 96 West, 6th P.M. Section 10: N2SWNE SOMETIMES REFERRED TO AS LOT MM2 OF HOUSETOP MOUNTAIN RANCHOS DESCRIBED IN LEASE, S2SWNE SOMETIMES REFERRED TO AS LOT MM2 OF HOUSETOP MOUNTAIN RANCHOS DESCRIBED IN LEASE.
CO.004.1582.001	SHIRLEY A ARBANEY ET AL	ENCANA OIL & GAS (USA) INC	11/20/2003	1551	179	643864	Garfield	CO	Township 7 South, Range 92 West, 6th P.M. Section 3: THAT PORTION OF THE NWSE CONTAINING .82 ACRES MORE PARTICULARLY DESCRIBED BY METES AND BOUNDS IN LEASE
CO.004.1583.001	JOHN R BOULTON JR ET UX	ENCANA OIL & GAS (USA) INC	1/14/2004	1555	135	644744	Garfield	CO	Township 7 South, Range 92 West, 6th P.M. Section 3: THAT PORTION OF THE NWSE CONTAINING 1.10 ACRES MORE PARTICULARLY DESCRIBED BY METES AND BOUNDS IN LEASE
CO.004.1589.001	SHARON H HANSON	ENCANA OIL & GAS (USA) INC	5/15/2004	1587	70	651973	Garfield	CO	Township 7 South, Range 96 West, 6th P.M. Section 33: LOTS 5-8, SESE, LEASE PARCELS A (77.14 ACRES), B (3.47 ACRES) AND C (11.18 ACRES) LESS 44.833 ACRES BEING MORE PARTICULARLY DESCRIBED BY METES AND BOUNDS IN NOTICE OF VESTING, RATIFICATION, AND CORRECTION OF DESCRIPTION OF OIL AND GAS LEASE RECORDED IN GARFIELD COUNTY AT REC. NO. 672449 Section 34: W2SW Township 8 South, Range 96 West, 6th P.M. Section 3: LOT 4, SWNW, PARCEL NO. 3 (0.58), PARCEL NO. 4 (3.72), PARCEL NO. 5 (0.28) Section 4: LOTS 1, 2, SENW, S2NE, PARCEL NO. 7 (0.39), PARCEL NO. 9 (1.13)

Lease No.	Lessor	Lessee	Lease Date	Book	Page	Ref	City	St	Description
CO.004.1590.002	KAREN L LATHAM	ENCANA OIL & GAS (USA) INC	5/15/2004	1587	72	651974	Garfield	CO	Township 7 South, Range 96 West, 6th P.M. Section 33: LOTS 5-8, SESE, LEASE PARCELS A (77.14 ACRES), B (3.47 ACRES) AND C (11.18 ACRES) LESS 44.833 ACRES BEING MORE PARTICULARLY DESCRIBED BY METES AND BOUNDS IN NOTICE OF VESTING, RATIFICATION OF OIL AND GAS LEASE RECORDED IN BOOK 1679, PAGE 729 IN GARFIELD COUNTY. Section 34: W2SW Township 8 South, Range 96 West, 6th P.M. Section 3: LOT 4, SWNW, PARCEL NO. 3 (0.58), PARCEL NO. 4 (3.72), PARCEL NO. 5 (0.28) Section 4: SENW, LOTS 1 (NENE 40.23), 2 (NWNE 40.21), S2NE, PARCEL NO. 7 (0.39), PARCEL NO. 9 (1.13)
CO.004.1591.003	JOHN DAVID HAMMERICH	ENCANA OIL & GAS (USA) INC	5/15/2004	1587	74	651975	Garfield	CO	Township 7 South, Range 96 West, 6th P.M. Section 33: LOT 5-8, SESE, LEASE PARCELS A (77.14 ACRES), B (3.47 ACRES) AND C (11.18 ACRES) LESS 44.833 ACRES BEING MORE PARTICULARLY DESCRIBED BY METES AND BOUNDS IN NOTICE OF VESTING, RATIFICATION, AND CORRECTION OF DESCRIPTION OF OIL AND GAS LEASE RECORDED IN GARFIELD COUNTY AT REC. NO. 672449 Section 34: W2SW Township 8 South, Range 96 West, 6th P.M. Section 3: LOT 4, SWNW, PARCEL NO. 3 (0.58), PARCEL NO. 4 (3.72), PARCEL NO. 5 (0.28) Section 4: LOTS 1, 2, SENW, S2NE, PARCEL NO. 7 (0.39), PARCEL NO. 9 (1.13)
CO.004.1592.004	WILLIAM C HAMMERICH III	ENCANA OIL & GAS (USA) INC	5/15/2004	1587	76	651976	Garfield	CO	Township 7 South, Range 96 West, 6th P.M. Section 33: LOTS 5-8, SESE, LEASE PARCELS A (77.14 ACRES), B (3.47 ACRES) AND C (11.18 ACRES) LESS 44.833 ACRES BEING MORE PARTICULARLY DESCRIBED BY METES AND BOUNDS IN NOTICE OF VESTING, RATIFICATION, AND CORRECTION OF DESCRIPTION OF OIL AND GAS LEASE RECORDED IN GARFIELD COUNTY AT REC. NO. 672449 Section 34: W2SW Township 8 South, Range 96 West, 6th P.M. Section 3: LOT 4, SWNW, PARCEL NO. 3 (0.58), PARCEL NO. 4 (3.72), PARCEL NO. 5 (0.28) Section 4: LOTS 1, 2, SENW, S2NE, PARCEL NO. 7 (0.39), PARCEL NO. 9 (1.13)

Lease No.	Lessor	Lessee	Lease Date	Book	Page	Ref	Cty	St	Description
CO.004.1593.005	GAIL T WILSON	ENCANA OIL & GAS (USA) INC	5/15/2004	1587	78	651977	Garfield	CO	Township 7 South, Range 96 West, 6th P.M. Section 33: LOTS 5-8, SESE, LEASE PARCELS A (77.14 ACRES), B (3.47 ACRES) AND C (11.18 ACRES) LESS 44.833 ACRES BEING MORE PARTICULARLY DESCRIBED BY METES AND BOUNDS IN NOTICE OF VESTING, RATIFICATION, AND CORRECTION OF DESCRIPTION OF OIL, AND GAS LEASE RECORDED IN GARFIELD COUNTY AT REC. NO. 672449 Section 34: W2SW Township 8 South, Range 96 West, 6th P.M. Section 3: LOT 4, SWNW, PARCEL NO. 3 (0.58), PARCEL NO. 4 (3.72), PARCEL NO. 5 (0.28) Section 4: LOTS 1, 2, SENW, S2NE, PARCEL NO. 7 (0.39), PARCEL NO. 9 (1.13)
CO.004.1610.000	Matthew Alan Renner and Jerry Ann Renner, Joint Tenants	ENCANA OIL & GAS (USA) INC	12/29/2003	1568	320	648230	Garfield	CO	Township 6 South, Range 93 West, 6th P.M. Section 21: A PORTION OF LOT 1 NWNE OF THE MEAD SUBDIVISION FURTHER DESCRIBED BY METES AND BOUNDS IN LEASE CONTAINING 8.29 ACRES
CO.004.1628.000	CHARLES H BOTTINEAU ET UX	ENCANA OIL & GAS (USA) INC	2/1/2005	1664	794	669107	Garfield	CO	Township 6 South, Range 93 West, 6th P.M. Section 21: A PARCEL OF LAND CONTAINING 0.86 ACRES SITUATED IN THE NWNE DESCRIBED BY METES AND BOUNDS IN LEASE
CO.004.1629.000	SHANE D SNYDER ET UX	ENCANA OIL & GAS (USA) INC	2/1/2005	1664	797	669108	Garfield	CO	Township 6 South, Range 93 West, 6th P.M. Section 21: PART OF THE NWNE CONTAINING 0.33 ACRES DESCRIBED BY METES AND BOUNDS IN LEASE
CO.004.1630.000	FRANCISCO RIVERA ET UX	ENCANA OIL & GAS (USA) INC	11/30/2004	1661	160	NA	Garfield	CO	Township 6 South, Range 93 West, 6th P.M. Section 21: LOTS B AND C AS SHOWN ON AMENDED PLAT OF LOTS 3 AND 4 OF MEAD SUBDIVISION ACCORDING TO THE PLAT RECORDED 6/24/97 AT RECEPTION NO 509952 FURTHER DESCRIBED BY METES AND BOUNDS IN LEASE COVERING 0.85 ACRES, M/L
CO.004.1651.000	USA COC 57685	LoneTree Energy Inc.	3/1/1995	1845	693	707609	Garfield	CO	Township 4 South, Range 96 West, 6th P.M. Section 19: LOTS 1-4, E2, E2W2 Section 29: SENE
CO.004.1652.000	USA COC 50268	LIBERTY PETROLEUM CORPORATION	11/1/1989	907	74	465093	Garfield	CO	Township 4 South, Range 97 West, 6th P.M. Section 19: LOTS 1-4, E2W2, W2NE, SENE, S2SE, NESE, NENE, NWSE Section 20: W2, NE, SE
CO.004.1676.000	USA COC 61717	THE MERAMAR COMPANY	6/1/1998			974599	Garfield	CO	Township 4 South, Range 97 West, 6th P.M. Section 25: NW
CO.004.1676.000	USA COC 61717	THE MERAMAR COMPANY	6/1/1998			974599	Garfield	CO	Township 4 South, Range 97 West, 6th P.M. Section 24: SW Section 25: SW Section 26: ALL
CO.004.1689.000	USA COC 60729	THE MERAMAR COMPANY	10/1/1997	1837	228	705565	Garfield	CO	Township 4 South, Range 97 West, 6th P.M. Section 25: SE
CO.004.1689.000	USA COC 60729	THE MERAMAR COMPANY	10/1/1997	1837	228	705565	Garfield	CO	Township 4 South, Range 97 West, 6th P.M. Section 24: SE, N2 Section 25: NE Section 27: ALL
CO.004.1742.000	COLORADO NATURE RANCH	ENCANA OIL & GAS (USA) INC	10/28/2003	1538	601	640795	Garfield	CO	Township 6 South, Range 99 West, 6th P.M. Section 11: E2SE Section 24: N2NE, SENE

Lease No.	Lessor	Lessee	Lease Date	Book	Page	Ref	City	St	Description
CO.004.1789.000	USA COC 75199	ENCANA OIL & GAS (USA) INC	12/1/1995			3030607	Garfield	CO	Township 8 South, Range 97 West, 6th P.M. Section 17: NENW Section 18: SWSE
CO.004.1800.001	LYNN J SHORE ET UX	ENCANA OIL & GAS (USA) INC	11/16/2005	1748	748	686994	Garfield	CO	Township 7 South, Range 95 West, 6th P.M. Section 16: NWSE
CO.004.1801.002	KRISTIN CAMPBELL ET VIR	ENCANA OIL & GAS (USA) INC	11/16/2005	1748	745	686993	Garfield	CO	Township 7 South, Range 95 West, 6th P.M. Section 16: NWSE
CO.004.1803.001	LYNN J SHORE ET UX	ENCANA OIL & GAS (USA) INC	10/28/2005	1744	462	686181	Garfield	CO	Township 7 South, Range 95 West, 6th P.M. Section 16: SWNE
CO.004.1804.002	HENRY H GORDON	CALPINE NATURAL GAS L P	1/14/2004	1556	504	645284	Garfield	CO	Township 7 South, Range 95 West, 6th P.M. Section 16: SWNE
CO.004.1809.001	BARBARA J HOFFMAN	ENCANA OIL & GAS (USA) INC	4/4/2006	1802	493	698389	Garfield	CO	Township 7 South, Range 95 West, 6th P.M. Section 7: NESE LESS AND EXCEPT 10 863 ACRES EXCEPT TWO (2) PARCELS FROM THE NESE OF SECTION 7, DESCRIBED AS FOLLOWS:(1)THAT PART OF THE SAID NESE DESCRIBED AS BEGINNING AT A POINT ON THE WEST LINE OF SAID NESE, 183 FEET S FROM THE NW CORNER OF THENESE; THENCE S ALONG THE WEST LINE 280.2 FEET TO THE EASTERLY LINE OF THE COUNTY ROAD RIGHT OF WAY; THENCE S 63 DEG 46' E 345.2 FEET TO THE SAID RIGHT OF WAY NORTH; THENCE E 201 FEET; THENCE N 467FEET; THENCE W 489.4 FEET TO THE POINT OF BEGINNING Section 8: NWSW
CO.004.1810.003	MARGO L JOHNSON	ENCANA OIL & GAS (USA) INC	4/4/2006	1816	247	NA	Garfield	CO	Township 7 South, Range 95 West, 6th P.M. Section 7: NESE LESS AND EXCEPT 10 863 ACRES EXCEPT TWO (2) PARCELS FROM THE NESE OF SECTION 7, DESCRIBED AS FOLLOWS:(1)THAT PART OF THE SAID NESE DESCRIBED AS BEGINNING AT A POINT ON THE WEST LINE OF SAID NESE, 183 FEET S FROM THE NW CORNER OF THENESE; THENCE S ALONG THE WEST LINE 280.2 FEET TO THE EASTERLY LINE OF THE COUNTY ROAD RIGHT OF WAY; THENCE S 63 DEG 46' E 345.2 FEET TO THE SAID RIGHT OF WAY NORTH; THENCE E 201 FEET; THENCE N 467FEET; THENCE W 489.4 FEET TO THE POINT OF BEGINNING Section 8: NWSW
CO.004.1811.000	ALEX N YATER III ET UX	ENCANA OIL & GAS (USA) INC	2/28/2006	1782	937	694667	Garfield	CO	Township 7 South, Range 95 West, 6th P.M. Section 17: S2NWSW LESS AND EXCEPT 4.00 ACRES THEREFROM THAT PORTION CONVEYED TO THE PEOPLE OF SCHOOL DISTRICT NO. 18 IN A DEED RECORDED MARCH 14, 1986 IN BOOK 38 AT PAGE 440
CO.004.1906.001	IRENE GOSNEY	WILLIAMS PRODUCTION RMT COMPANY	4/20/2004	1598	78	654487	Garfield	CO	Township 5 South, Range 93 West, 6th P.M. Section 8: SENE, E2SE Section 9: SWNW, SW Section 16: NWSW, SESW, SWSE Section 17: S2NE, NESE
CO.004.1907.003	DAVID M SAMSON ET UX	WILLIAMS PRODUCTION RMT COMPANY	4/20/2004	1598	68	654484	Garfield	CO	Township 5 South, Range 93 West, 6th P.M. Section 8: SENE, E2SE Section 9: SWNW, SW Section 16: NWSW, SESW, SWSE Section 17: S2NE, NESE

Lease No.	Lessor	Lessee	Lease Date	Book	Page	Ref	City	St	Description
CO.004.1908.004	KAREN SOUPESET	WILLIAMS PRODUCTION RMT COMPANY	4/20/2004	1598	74	654486	Garfield	CO	Township 5 South, Range 93 West, 6th P.M. Section 8: SENE, E2SE Section 9: SWNW, SW Section 16: NWSW, SESW, SWSE Section 17: S2NE, NESE
CO.004.1909.005	LINDA TEFT	WILLIAMS PRODUCTION RMT COMPANY	5/26/2004	1609	852	657065	Garfield	CO	Township 5 South, Range 93 West, 6th P.M. Section 8: SENE, E2SE Section 9: SWNW, SW Section 16: NWSW, SWSE, SESW Section 17: S2NE, NESE
CO.004.1910.006	PEGGY L TIBBETTS	WILLIAMS PRODUCTION RMT COMPANY	5/26/2004	1607	738	656643	Garfield	CO	Township 5 South, Range 93 West, 6th P.M. Section 8: SENE, E2SE Section 9: SWNW, SW Section 16: NWSW, SESW, SWSE Section 17: S2NE, NESE
CO.004.1911.007	JERALD B PALMER	WILLIAMS PRODUCTION RMT COMPANY	5/26/2004	1607	739	656644	Garfield	CO	Township 5 South, Range 93 West, 6th P.M. Section 8: SENE, E2SE Section 9: SWNW, SW Section 16: NWSW, SESW, SWSE Section 17: S2NE, NESE
CO.004.1912.008	JOYCE M PALMER	WILLIAMS PRODUCTION RMT COMPANY	5/26/2004	1617	249	658763	Garfield	CO	Township 5 South, Range 93 West, 6th P.M. Section 8: SENE, E2SE Section 9: SWNW, SW Section 16: NWSW, SESW, SWSE Section 17: S2NE, NESE
CO.004.1913.009	DONALD C JOLLEY JR	WILLIAMS PRODUCTION RMT COMPANY	10/27/2005	1609	846	657063	Garfield	CO	Township 5 South, Range 93 West, 6th P.M. Section 8: SENE, E2SE Section 9: SWNW, SW Section 16: NWSW, SESW, SWSE Section 17: S2NE, NESE
CO.004.1914.010	LARRY M PALMER	WILLIAMS PRODUCTION RMT COMPANY	8/31/2005	1609	849	657064	Garfield	CO	Township 5 South, Range 93 West, 6th P.M. Section 8: SENE, E2SE Section 9: SWNW, SW Section 16: NWSW, SESW, SWSE Section 17: S2NE, NESE
CO.004.1915.000	USA COC 61138	CAPSTONE ASSOCIATES INC	1/1/1998			974599	Garfield	CO	Township 4 South, Range 96 West, 6th P.M. Section 34: NE Section 35: N2 Section 36: SE
CO.004.1916.000	USA COC 61137	CAPSTONE ASSOCIATES INC	1/1/1998			974599	Garfield	CO	Township 4 South, Range 96 West, 6th P.M. Section 26: NE, S2 Section 27: E2
CO.004.1917.000	USA COC 61136	CAPSTONE ASSOCIATES INC	1/1/1998			974599	Garfield	CO	Township 4 South, Range 96 West, 6th P.M. Section 25: ALL
CO.004.1918.000	USA COC 61129	CAPSTONE ASSOCIATES INC	1/1/1998			974599	Garfield	CO	Township 4 South, Range 95 West, 6th P.M. Section 31: LOTS 3-6, E2W2, E2
CO.004.1921.000	USA COC 62562	MEAGHER ENERGY COMPANY LLC	4/1/1999			974599	Garfield	CO	Township 4 South, Range 96 West, 6th P.M. Section 21: NESE
CO.004.1923.000	USA COC 68711	BASELINE MINERALS INC	12/1/2001			974599	Garfield	CO	Township 4 South, Range 96 West, 6th P.M. Section 27: SW

Lease No.	Lessor	Lessee	Lease Date	Book	Page	Ref	City	St	Description
CO.004.1928.000	USA COC 61459	CAPSTONE ASSOCIATES INC	4/1/1998			974599	Garfield	CO	Township 4 South, Range 95 West, 6th P.M. Section 29: S2 Section 30: LOTS 1-4, NENW, NESW, SE SESW, SENW
CO.004.1929.000	USA COC 69557	BASELINE MINERALS INC	12/1/2001	1845	668	707606	Garfield	CO	Township 4 South, Range 96 West, 6th P.M. Section 34: LOT 1-4, N2S2, NW Section 35: LOTS 1-4, N2S2
CO.004.2356.000	USA COC 64399	DAVID V B OLDS	3/1/2001			974599	Garfield	CO	Township 8 South, Range 97 West, 6th P.M. Section 12: N2N2
CO.004.2369.000	USA COC 69617	ROBERT L SCHUH	1/1/1994			974599	Garfield	CO	Township 8 South, Range 93 West, 6th P.M. Section 2: LOTS 5, 6
CO.004.2370.000	USA COC 69618	R E PUCKETT	12/1/1986			974599	Garfield	CO	Township 7 South, Range 92 West, 6th P.M. Section 28: S2SW Section 32: E2NE, SE, SWNE Section 33: SWSW, W2SE, E2SW, NW, NWSW
CO.004.2371.000	USA COC 69615	DALE HAYHURST	9/1/1991			974599	Garfield	CO	Township 7 South, Range 93 West, 6th P.M. Section 23: S2SW Section 34: LOT 1 Section 35: LOTS 2-4, NWNE, N2NW, NENE
CO.004.2373.000	USA COC 69612	LOMA ENERGY CORP	4/1/1990	1497	631	632677	Garfield	CO	Township 8 South, Range 92 West, 6th P.M. Section 5: LOTS 1, 2, E2SE, NWSE, NESW, S2NE, SENW, SWSE, SESW Section 5: SWSE, SESW Section 8: E2, E2W2
CO.004.2375.000	USA COC 69616	RANDALL TAYLOR	7/1/1993			974599	Garfield	CO	Township 7 South, Range 93 West, 6th P.M. Section 22: SWNW, SESW, SWSW Section 26: NWNW, NWSW, SWNW, W2NE, SENE, E2W2, SWSW, W2SE Section 27: NWSW, SESW, SWSE, W2NW, SENE, E2SE
CO.004.2378.000	USA COC 69610	PAUL F SAWYER	10/1/1987	1837	276	705571	Garfield	CO	Township 8 South, Range 93 West, 6th P.M. Section 15: LOTS 1, 2, W2NE, NW, S2
CO.004.2380.000	USA COC 69619	ROBERT L SCHUH	9/1/1995			632676	Garfield	CO	Township 7 South, Range 93 West, 6th P.M. Section 34: TRACT 67
CO.004.2394.001	MAKEE ANDERSON ET UX	ENCANA OIL & GAS (USA) INC	10/4/2006	1853	291	709008	Garfield	CO	Township 7 South, Range 92 West, 6th P.M. Section 10: A PARCEL OF LAND SITUATED IN THE N2NW DESCRIBED BY METES AND BOUNDS IN LEASE
CO.004.2427.000	USA COC 65129	ROBERT L BAYLESS PRODUCER LLC	10/1/2001			3030607	Garfield	CO	Township 8 South, Range 97 West, 6th P.M. Section 13: NENE

Lease No.	Lessor	Lessee	Lease Date	Book	Page	Ref	City	St	Description
CO.004.2549.001	PAVILLION LAND DEV LLC	ENCANA OIL & GAS (USA) INC	6/7/2006	1817	429	701520	Garfield	CO	Township 5 South, Range 95 West, 6th P.M. Section 15: SENW, SWSW, SWSE, SWNE, SWNW, SENE, E2SE, E2SW, NWSW, NWSE, MORE PARTICULARLY DESCRIBED AS: A TRACT LYING W/IN SECS 15 & 22 MORE PARTICULARLY DESCRIBED BY METES AND BOUNDS (SEE PAGE A-56 OF EXHIBIT - SCHEDULE 1-A47) Section 16: ALL THAT PART LYING SOUTH OF THE SOUTHERNMOST MAHOGANY MARKER; aka. HOFFMAN PLACER MINING CLAIM NO. 34, HOFFMAN NO.35 (N2S2 OF SEC 16 BEING A PORTION THEREOF), NO. 36 (S2N2 OF SEC 16, BEING A PORTION THEREOF) CONTAINING 386 ACRES, MORE OR LESS. THOSE PORTIONS OF THE SESW, S2SE, NESE, SENE AND NENE LYING SOUTH OF THE SOUTHERNMOST MOHOGANY MARKER AS IT EXISTED ON 9/14/1970 Section 17: ALL THAT PART OF THE N2S2 LYING SOUTH OF THE SOUTHERNMOST MAHOGANY MARKER; AKA HOFFMAN PLACER MINING CLAIM #30 (N2S2), HOFFMAN #31 (S2S2) CONTAINING 201.00 ACRES, MORE OR LESS. Section 19: LOTS 1, 2, 5, 6, 7, 12, E2 Section 20: ALL Section 21: ALL Section 22: ALL Section 27: ALL Section 28: ALL Section 29: ALL Section 30: LOTS 1, 7, NE, SESE Section 31: LOTS 1, 6, 7, 8, 11, 12, E2 Section 32: ALL Section 33: ALL Section 34: ALL

Lease No.	Lessor	Lessee	Lease Date	Book	Page	Ref	City	SI	Description
CO.004.2549.001	PAVILLION LAND DEV LLC	ENCANA OIL & GAS (USA) INC	6/7/2006	1817	429	701520	Garfield	CO	Township 5 South, Range 96 West, 6th P.M. Section 2: LOT 4, SWSW, LESS AND EXCEPT THOSE PORTION CONVEYED BY UNION OIL CO TO EXXON Section 3: LOTS 1-4, S2, S2N2 Section 4: LOTS 1-4, S2, S2N2 Section 5: LOTS 1-4, S2, S2N2 Section 8: ALL Section 9: ALL Section 10: ALL Section 11: W2, W2SE, LESS AND EXCEPT THOSE PORTION CONVEYED BY UNION OIL COMPANY OF CALIFORNIA TO EXXON CORPORATION IN DEED RECORDED 12/12/1983 BK 640, PG 869 GARFIELD CO. Section 14: SW, SE, NW, W2NE, SENE Section 15: SE, W2NE, NENE, W2 Section 16: ALL Section 17: E2 Section 21: ALL Section 22: ALL Section 23: NE, N2SE, SESE, NENW, SWSW Section 24: NE, N2SE, SESE, S2SW, NWSW, NW, NESW, SWSE Section 25: LOTS 1, 2, N2N2, S2SW, SWSE, SENW Section 26: W2, SESE Section 27: ALL Section 28: ALL Section 33: N2N2, LESS AND EXCEPT THE WEST 32 RODS OF THE NWNW, CONTAINING 16.0 ACRES M/L Section 34: E2NW, NWNW, NE Section 35: N2 Section 36: NW, W2NE

Lease No.	Lessor	Lessee	Lease Date	Book	Page	Ref	City	St	Description
CO.004.2549.001	PAVILLION LAND DEV LLC	ENCANA OIL & GAS (USA) INC	6/7/2006	1817	429	701520	Garfield	CO	Township 6 South, Range 96 West, 6th P.M. Section 1: LOTS 3-14 Section 2: LOTS 1-12, S2 Section 3: LOTS 1-14, SE, E2SW Section 4: LOTS 3, 4, 6, 7, 8, 9, 13, 14, PORTIONS OF LOTS 1 and 5 CONTAINING 28 ACRES, S2NW AND A PORTION OF LOT 11 LYING EASTERLY OF THE CENTER OF PARACHUTE CREEK. Section 9: LOTS 1-9, 14, 15, SWNW Section 10: LOTS 1-4, E2, E2W2 Section 15: W2, W2N2 Section 16: LOTS 1-12, SE Section 21: LOTS 6, 7, E2NW, N2SE, NE Section 22: LOTS 1, 2, N2, N2SW Section 28: E2E2 OF LOT 10 AND LOT 11, PORTION OF W2SW OF LOTS 9 AND 10 EXCEPT A 1.0 ACRE TRACT IN LOTS 10 AND 11; A 30 ACRE TRACT IN LOTS 9 AND 10; A 11.53 ACRE TRACT IN LOT 11; A .75 ACRE TRACT IN LOT 11; FOUR TRACTS LOCATED IN LOTS 10 (SWSW), 11 (SESW) AND N2SW, BEING A 1.0 ACRE TRACT IN LOTS 10 AND 11; A 6.45 ACRE TRACT IN N2SW; AN 11.53 ACRE TRACT IN LOT 11; A 0.75 ACRE TRACT IN LOT 11; PART OF THE W2SW (LOTS 9 AND 10) LYING SOUTH OF THE BOUNDARY LINE ESTABLISHED BETWEEN UNION OIL COMPANY AND ATLANTIC RICHFIELD COMPANY; RECORDED IN BOOK 630, PAGE 883. ALL DESCRIBED BY METES AND BOUNDS Section 29: SESE
CO.004.258.000	Joan L. Savage	Savage Resources, LLC	6/13/2007	1947	502	727448	Garfield	CO	Township 7 South, Range 94 West, 6th P.M. Section 5: S2SE, SW
CO.004.2586.000	USA COC 60234	MARY C SELLERS	3/1/1997	1023	176	509947	Garfield	CO	Township 5 South, Range 95 West, 6th P.M. Section 30: LOTS 2-6, 8-15, 14, SWSE, N2SE Section 31: LOTS 2, 3, 4, 5, 9, 10
CO.004.2588.000	USA COC 58672	TAB MCGINLEY	12/1/1995			974599	Garfield	CO	Township 5 South, Range 96 West, 6th P.M. Section 26: N2SE, SWSE, SWNE
CO.004.2589.000	USA COC 44963	RICHARD T KNOWLES	8/1/1987			973799	Garfield	CO	Township 5 South, Range 95 West, 6th P.M. Section 18: LOTS 5, 9, 10 Section 19: LOTS 3, 4, 8, 9, 10, 11 Township 5 South, Range 96 West, 6th P.M. Section 23: NWNW, SWNW, SENW, N2SW, SESE, SWSE Section 25: LOTS 3-8, SWNW, N2SW Section 26: N2NE, SENE Section 36: E2NE, SE
CO.004.259.000	USA COC 66920	Cypress Land Acquisitions LLC	9/1/2003	1539	178	641001	Garfield	CO	Township 7 South, Range 94 West, 6th P.M. Section 24: LOT 5, NWSW, N2S2SW, SWSE, S2SWNW, S2NESW Section 25: LOT 1, 2, NWNE, SWNE
CO.004.2672.000	DAVID R TONDER ET UX	ENCANA OIL & GAS (USA) INC	12/1/2006	1880	711	714548	Garfield	CO	Township 7 South, Range 95 West, 6th P.M. Section 17: LOTS 1, 3 AND 4 OF THE WINTER SUBDIVISION EXEMPTION PLAT, FORMERLY DESCRIBED AS THE NENE OF SECTION 17 LESS AND EXCEPT A 2.81 ACRE PARCEL NOW DESCRIBED AS LOT 2 OF THE WINTER SUBDIVISION EXEMPTION PLAT
CO.004.2673.000	ALVIN R WINTER ET UX	ENCANA OIL & GAS (USA) INC	12/1/2006	1880	710	714547	Garfield	CO	Township 7 South, Range 95 West, 6th P.M. Section 17: LOT 2 OF THE WINTER SUBDIVISION EXEMPTION PLAT BEING A PORTION OF NENE

Lease No.	Lessor	Lessee	Lease Date	Book	Page	Ref	City	St	Description
CO.004.2674.001	JOHN WIX	BARRETT RESOURCES CORPORATION	5/16/1997	1022	94	509536	Garfield	CO	Township 7 South, Range 95 West, 6th P.M. Section 16: NWNE
CO.004.2675.002	YALE B POKRESS ET UX	ENCANA OIL & GAS (USA) INC	5/16/1997	1022	102	509539	Garfield	CO	Township 7 South, Range 95 West, 6th P.M. Section 16: NWNE
CO.004.2676.001	MARL M MARTIN ET UX	ENCANA OIL & GAS (USA) INC	5/17/2004	1603	275	655543	Garfield	CO	Township 7 South, Range 95 West, 6th P.M. Section 20: NWNE
CO.004.2677.002	MICKEY M MARTIN	ENCANA OIL & GAS (USA) INC	5/17/2004	1603	273	655542	Garfield	CO	Township 7 South, Range 95 West, 6th P.M. Section 20: NWNE
CO.004.2819.001	JRMD LLC	ENCANA OIL & GAS (USA) INC	2/6/2008			742717	Garfield	CO	Township 7 South, Range 95 West, 6th P.M. Section 17: N2SENE, SWSENE
CO.004.2851.001	FIRST CHURCH OF CHRIST SCI	ENCANA OIL & GAS (USA) INC	6/23/2008			756530	Garfield	CO	Township 7 South, Range 95 West, 6th P.M. Section 19: THAT PART OF THE SENE LYING AND BEING SOUTH OF THE COUNTY ROAD, AKA, LOTS 11, 12, 13 MONUMENT RIDGE SUBDIVISION
CO.004.2852.002	RALPH RAYMOND AND JEAN RAYMOND REVOC LIVING TRUST	WILLIAMS PRODUCTION RMT COMPANY	6/24/1997	1022	150	509556	Garfield	CO	Township 7 South, Range 95 West, 6th P.M. Section 19: THAT PART OF THE SENE LYING AND BEING SOUTH OF THE COUNTY ROAD, AKA, LOTS 11, 12, 13 MONUMENT RIDGE SUBDIVISION
CO.004.2853.003	HARRY A DUTTON JR	WILLIAMS PRODUCTION RMT COMPANY	9/26/1997	1022	150	509556	Garfield	CO	Township 7 South, Range 95 West, 6th P.M. Section 19: THAT PART OF THE SENE LYING AND BEING SOUTH OF THE COUNTY ROAD, AKA, LOTS 11, 12, 13 MONUMENT RIDGE SUBDIVISION
CO.004.2907.000	YOLANDA L MARSHALL, REVOCABLE TRUST	ENCANA OIL & GAS USA (INC)	8/10/2011	5208	962	2587288	Garfield	CO	Township 9 South, Range 94 West, 6th P.M. Section 25: ALL THAT PART OF THE FOLLOWING DESCRIPTION LYING IN THE SWSW OF SAID SECTION 25 AND THE SENE, NESE OF SAID SECTION 26 COMMENCING AT THE NO. 5 REBAR MONUMENT (L.S. 13466) FOR THE EAST QUARTER CORNER OF SAID SECTION 26 FROM WHENCE THE NO. 5 REBAR MONUMENT FOR THE NORTHEAST CORNER OF SAID SECTION 26 BEARS NORTH 02° 52' 19 WEST, 2,632.21 FEET WITH ALL BEARINGS CONTAINED HEREIN BEING REFERENCED THERETO; THENCE NORTH 61° 22' EAST 762.4 FEET TO THE CENTERLINE OF MESA COUNTY ROAD TO VEGA DAM AND THE TRUE POINT OF BEGINNING; THENCE AROUND THE BOUNDARY OF THE PARCEL THE FOLLOWING TEN (10) COURSES: 1) SOUTH 02° 33' 15 EAST 361.40 FEET TO THE NORTH LINE OF THE SW OF SAID SECTION 25; 2) SOUTH 02° 33' 15 EAST 2,264.25 FEET ALONG THE EAST LINE OF THE W1/4SW1/4 OF SAID SECTION 25 TO THE INTERSECTION OF A LINE APPROXIMATELY TEN (10) FEET BELOW THE NATURAL RIME OF THE MESA WHICH TRAVERSES THROUGH THE ABOVE DESCRIBED PARCEL; 3) NORTH 17° 13' 52 WEST 917.39 FEET ALONG SAID LINE BELOW SAID RIM; 4) NORTH 61° 46' 58 WEST 653.12 FEET ALONG SAID LINE BELOW SAID RIM; 5) NORTH 42° 34' 21 WEST 232.49 FEET ALONG SAID LINE BELOW SAID RIM; 6) NORTH 49° 35' 25 WEST 222.52 FEET ALONG SAID LINE BELOW SAID RIM; 7) NORTH 16° 15' 11 WEST 531.43 FEET ALONG SAID LINE BELOW SAID RIM; 8) NORTH 29° 13' 50 WEST 204.13 FEET ALONG SAID LINE BELOW SAID RIM; 9) NORTH 29° 13' 50 WEST 64.13 FEET ALONG SAID LINE BELOW SAID RIM TO THE EAST-WEST CENTERLINE OF SAID SECTION 26; 10) NORTH 74° 04' 41 EAST 1,389.88 FEET ALONG THE NORTH BOUNDARY OF THE PARCEL TO THE POINT OF BEGINNING. MESA COUNTY, COSAID LEASE CONTAINS 15.24 ACRES, MORE OR LESS.

Lease No.	Lessor	Lessee	Lease Date	Book	Page	Ref	City	St	Description
CO.004.2907.000	YOLANDA L MARSHALL REVOCABLE TRUST	ENCANA OIL & GAS USA (INC)	8/10/2011	5208	962	2587288	Garfield	CO	Township 9 South, Range 94 West, 6th P.M. Section 26: ALL THAT PART OF THE FOLLOWING DESCRIPTION LYING IN THE SWSW OF SAID SECTION 25 AND THE SENE, NESE OF SAID SECTION 26 COMMENCING AT THE NO. 5 REBAR MONUMENT (L.S. 13466) FOR THE EAST QUARTER CORNER OF SAID SECTION 26 FROM WHENCE THE NO. 5 REBAR MONUMENT FOR THE NORTHEAST CORNER OF SAID SECTION 26 BEARS NORTH 02° 52' 19 WEST, 2,632.21 FEET WITH ALL BEARINGS CONTAINED HEREIN BEING REFERENCED THERETO; THENCE NORTH 61° 22' EAST 762.4 FEET TO THE CENTERLINE OF MESA COUNTY ROAD TO VEGA DAM AND THE TRUE POINT OF BEGINNING; THENCE AROUND THE BOUNDARY OF THE PARCEL THE FOLLOWING TEN (10) COURSES: 1) SOUTH 02° 33' 15 EAST 361.40 FEET TO THE NORTH LINE OF THE SW OF SAID SECTION 25; 2) SOUTH 02° 33' 15 EAST 2,264.25 FEET ALONG THE EAST LINE OF THE W1/4SW1/4 OF SAID SECTION 25 TO THE INTERSECTION OF A LINE APPROXIMATELY TEN (10) FEET BELOW THE NATURAL RIME OF THE MESA WHICH TRAVERSES THROUGH THE ABOVE DESCRIBED PARCEL; 3) NORTH 17° 13' 52 WEST 917.39 FEET ALONG SAID LINE BELOW SAID RIM; 4) NORTH 61° 46' 58 WEST 653.12 FEET ALONG SAID LINE BELOW SAID RIM; 5) NORTH 42° 34' 21 WEST 232.49 FEET ALONG SAID LINE BELOW SAID RIM; 6) NORTH 49° 35' 25 WEST 222.52 FEET ALONG SAID LINE BELOW SAID RIM; 7) NORTH 16° 15' 11 WEST 531.43 FEET ALONG SAID LINE BELOW SAID RIM; 8) NORTH 29° 13' 50 WEST 204.13 FEET ALONG SAID LINE BELOW SAID RIM; 9) NORTH 29° 13' 50 WEST 64.13 FEET ALONG SAID LINE BELOW SAID RIM TO THE EAST-WEST CENTERLINE OF SAID SECTION 26; 10) NORTH 74° 04' 41 EAST 1,389.88 FEET ALONG THE NORTH BOUNDARY OF THE PARCEL TO THE POINT OF BEGINNING MESA COUNTY, COSAID LEASE CONTAINS 15.24 ACRES, MORE OR LESS.
CO.004.292.001	Joan L. Savage	Savage Resources, LLC	11/17/2005	1767	746	691325	Garfield	CO	Township 6 South, Range 94 West, 6th P.M. Section 32: NE, N2SE
CO.004.293.001	Joan L. Savage	Savage Resources, LLC	12/12/2005	1767	806	691329	Garfield	CO	Township 7 South, Range 94 West, 6th P.M. Section 7: NENE, SENE
CO.004.294.000	Joan L. Savage	Savage Resource, LLC	12/12/2005	1767	761	691326	Garfield	CO	Township 7 South, Range 94 West, 6th P.M. Section 6: S2SE
CO.004.2956.002	MADELINE MILES	RALPH W BALL	4/4/1979	529	528	294753	Garfield	CO	Township 7 South, Range 95 West, 6th P.M. Section 5: SESE EXCEPTING A 5.0 AC TRACT AS MORE FULLY DESCRIBED WITHIN THE OIL AND GAS LEASE Section 8: NESE, NENW, NE, SENW, NWNW LESS AND EXCEPT 12.74 ACRES EXC THAT TR MORE FULLY DESCR AS FOLLOWS: BEG @ PT ON N/LINE CNTY RD WHENCE W/4 CORNER SEC 7-7S-9SW BEARS S 75 DEG 26 MIN W 5390 FT., TH N 00 DEG 44 MIN W 745 FT., TH S 89 DEG 18 MIN E 745 FT., TH S 00 DEG 44 MIN E 745 FT. TO N/LINE CNTY RD, TH N 89 DEG 18 MIN W 745 FT ALONG N/LINE CNTY RD TO POB, CONT 12.74 AC ML. Section 9: NWNW, NWSW, SWNW, NENE, SWNE, N2SE LESS AND EXCEPT 3.22 ACRES, SENE LESS AND EXCEPT 0.49 ACRES
CO.004.2957.002	KENNETH G HAGEN ET UX	A W FLEMING & CO	11/28/1979	543	970	130595	Garfield	CO	Township 7 South, Range 95 West, 6th P.M. Section 15: S2SW, SWSE Section 22: NENW
CO.004.2958.003	WILLIAM S PRODUCTION RMT CO	ENCANA OIL & GAS (USA) INC	8/15/2006	1873	151	712932	Garfield	CO	Township 7 South, Range 95 West, 6th P.M. Section 15: S2SW

Lease No.	Lessor	Lessee	Lease Date	Book	Page	Ref	Cty	St	Description
CO.004.2959.006	BARRETT RESOURCES CORPORATION	BARRETT RESOURCES CORPORATION	8/1/1997	1122	771	543192	Garfield	CO	Township 7 South, Range 95 West, 6th P.M. Section 15: SWSE
CO.004.2960.002	CLYDE E SMITH ET UX	JOE T JUHAN & HARRY A DUTTON JR	3/1/1947	228	105	NA	Garfield	CO	Township 7 South, Range 95 West, 6th P.M. Section 30: LOT 4, 5, 7, 8, SENW, SWNE, NESW
CO.004.2960.002	CLYDE E SMITH ET UX	JOE T JUHAN & HARRY A DUTTON JR	3/1/1947	228	105	NA	Garfield	CO	Township 7 South, Range 95 West, 6th P.M. Section 19: NWSE
CO.004.2960.002	CLYDE E SMITH ET UX	JOE T JUHAN & HARRY A DUTTON JR	3/1/1947	228	105	NA	Garfield	CO	Township 7 South, Range 95 West, 6th P.M. Section 19: LOT 3, SWSE, E2SW
CO.004.2960.002	CLYDE E SMITH ET UX	JOE T JUHAN & HARRY A DUTTON JR	3/1/1947	228	105	NA	Garfield	CO	Township 7 South, Range 95 West, 6th P.M. Section 19: LOTS 1, 2, E2NW, W2NE
CO.004.2961.003	USA COC 019572	S H TEMPLETON	1/22/1957	300	574	197851	Garfield	CO	Township 7 South, Range 95 West, 6th P.M. Section 30: LOT 4, 5, 7, 8, SENW, SWNE, NESW
CO.004.2961.003	USA COC 019572	S H TEMPLETON	1/22/1957	300	574	197851	Garfield	CO	Township 7 South, Range 95 West, 6th P.M. Section 19: LOT 3, E2SW, W2SE
CO.004.2961.003	USA COC 019572	S H TEMPLETON	1/22/1957	300	574	197851	Garfield	CO	Township 7 South, Range 95 West, 6th P.M. Section 19: LOTS 1, 2, W2NE, E2NW
CO.004.2963.003	ALBERT AND MONA GARDNER	JOE T JUHAN	1/20/1953	283	467	189386	Garfield	CO	Township 7 South, Range 95 West, 6th P.M. Section 28: LOTS 3, 4
CO.004.2963.003	ALBERT AND MONA GARDNER	JOE T JUHAN	1/20/1953	283	467	189386	Garfield	CO	Township 7 South, Range 95 West, 6th P.M. Section 20: SENW, E2NWNW, SWNE
CO.004.2963.003	ALBERT AND MONA GARDNER	JOE T JUHAN	1/20/1953	283	467	189386	Garfield	CO	Township 7 South, Range 95 West, 6th P.M. Section 21: S2SW
CO.004.2964.004	ERNEST PETERSON	WASATCH DEVELOPMENT COMPANY	11/13/1961	337	543	215717	Garfield	CO	Township 7 South, Range 95 West, 6th P.M. Section 20: E2NE
CO.004.2964.004	ERNEST PETERSON	WASATCH DEVELOPMENT COMPANY	11/13/1961	337	543	215717	Garfield	CO	Township 7 South, Range 95 West, 6th P.M. Section 17: E2SE, NWSE
CO.004.2964.004	ERNEST PETERSON	WASATCH DEVELOPMENT COMPANY	11/13/1961	337	543	215717	Garfield	CO	Township 7 South, Range 95 West, 6th P.M. Section 20: E2SE, SWSE Section 21: NWSW
CO.004.2964.004	ERNEST PETERSON	WASATCH DEVELOPMENT COMPANY	11/13/1961	337	543	215717	Garfield	CO	Township 7 South, Range 95 West, 6th P.M. Section 28: LOT 3, 4
CO.004.2964.004	ERNEST PETERSON	WASATCH DEVELOPMENT COMPANY	11/13/1961	337	543	215717	Garfield	CO	Township 7 South, Range 95 West, 6th P.M. Section 16: SWSW
CO.004.2964.004	ERNEST PETERSON	WASATCH DEVELOPMENT COMPANY	11/13/1961	337	543	215717	Garfield	CO	Township 7 South, Range 95 West, 6th P.M. Section 20: E2NE, SWNE
CO.004.2965.005	BOOTS SAYRE	WASATCH DEVELOPMENT COMPANY	9/5/1962	344	172	218761	Garfield	CO	Township 7 South, Range 95 West, 6th P.M. Section 28: LOTS 3, 4
CO.004.2965.005	BOOTS SAYRE	WASATCH DEVELOPMENT COMPANY	9/5/1962	344	172	218761	Garfield	CO	Township 7 South, Range 95 West, 6th P.M. Section 20: E2NE, SWNE
CO.004.2966.006	JOE T JUHAN	WASATCH DEVELOPMENT COMPANY	11/1/1961	342	185	NA	Garfield	CO	Township 7 South, Range 95 West, 6th P.M. Section 28: LOTS 3, 4
CO.004.2967.007	NEAL BRUCKER	TOM BROWN INC	6/22/2004	1607	214	656531	Garfield	CO	Township 7 South, Range 95 West, 6th P.M. Section 17: NWSE

Lease No.	Lessor	Lessee	Lease Date	Book	Page	Ref	Cty	St	Description
CO.004.2967.007	NEAL BRUCKER	TOM BROWN INC	6/22/2004	1607	214	656531	Garfield	CO	Township 7 South, Range 95 West, 6th P.M. Section 16: SWSW Section 17: E2SE Section 20: E2NE, SWNE, E2SE, SWSE Section 21: NWSW
CO.004.2968.008	SHELDON STEINHAUSER	TOM BROWN INC	6/18/2004	1607	232	656540	Garfield	CO	Township 7 South, Range 95 West, 6th P.M. Section 17: NWSE
CO.004.2968.008	SHELDON STEINHAUSER	TOM BROWN INC	6/18/2004	1607	232	656540	Garfield	CO	Township 7 South, Range 95 West, 6th P.M. Section 16: SWSW Section 17: E2SE Section 20: E2NE, SWNE, E2SE, SWSE Section 21: NWSW
CO.004.2969.009	DANIEL P QUIAT ET UX	TOM BROWN INC	6/18/2004	1607	208	656528	Garfield	CO	Township 7 South, Range 95 West, 6th P.M. Section 17: NWSE
CO.004.2969.009	DANIEL P QUIAT ET UX	TOM BROWN INC	6/18/2004	1607	208	656528	Garfield	CO	Township 7 South, Range 95 West, 6th P.M. Section 16: SWSW Section 17: E2SE Section 20: E2NE, SWNE, E2SE, SWSE Section 21: NWSW
CO.004.2970.010	ALAN H BUCHOLTZ	TOM BROWN INC	4/21/2004	1593	960	653477	Garfield	CO	Township 7 South, Range 95 West, 6th P.M. Section 17: NWSE
CO.004.2970.010	ALAN H BUCHOLTZ	TOM BROWN INC	4/21/2004	1593	960	653477	Garfield	CO	Township 7 South, Range 95 West, 6th P.M. Section 16: SWSW Section 17: E2SE Section 20: E2NE, SWNE
CO.004.2971.011	E JAMES JUDD	TOM BROWN INC	4/26/2004	1593	951	653472	Garfield	CO	Township 7 South, Range 95 West, 6th P.M. Section 17: NWSE
CO.004.2971.011	E JAMES JUDD	TOM BROWN INC	4/26/2004	1593	951	653472	Garfield	CO	Township 7 South, Range 95 West, 6th P.M. Section 16: SWSW Section 17: E2SE Section 20: E2NE, SWNE
CO.004.2972.012	ROBERTA N QUIAT	TOM BROWN INC	4/19/2004	1593	949	653471	Garfield	CO	Township 7 South, Range 95 West, 6th P.M. Section 17: NWSE
CO.004.2972.012	ROBERTA N QUIAT	TOM BROWN INC	4/19/2004	1593	949	653471	Garfield	CO	Township 7 South, Range 95 West, 6th P.M. Section 16: SWSW Section 17: E2SE Section 20: E2NE, SWNE
CO.004.2973.013	GERALD M QUIAT	TOM BROWN INC	4/19/2004	1593	943	653468	Garfield	CO	Township 7 South, Range 95 West, 6th P.M. Section 17: NWSE
CO.004.2973.013	GERALD M QUIAT	TOM BROWN INC	4/19/2004	1593	943	653468	Garfield	CO	Township 7 South, Range 95 West, 6th P.M. Section 16: SWSW Section 17: E2SE Section 20: E2NE, SWNE
CO.004.2974.014	LEONARD E QUIAT	TOM BROWN INC	4/20/2004	1593	937	653465	Garfield	CO	Township 7 South, Range 95 West, 6th P.M. Section 17: NWSE
CO.004.2974.014	LEONARD E QUIAT	TOM BROWN INC	4/20/2004	1593	937	653465	Garfield	CO	Township 7 South, Range 95 West, 6th P.M. Section 16: SWSW Section 17: E2SE Section 20: E2NE, SWNE
CO.004.2975.015	MELINDA QUIAT	TOM BROWN INC	4/19/2004	1593	941	653467	Garfield	CO	Township 7 South, Range 95 West, 6th P.M. Section 17: NWSE

Lease No.	Lessor	Lessee	Lease Date	Book	Page	Ref	Cty	St	Description
CO.004.2975.015	MELINDA QUIAT	TOM BROWN INC	4/19/2004	1593	941	653467	Garfield	CO	Township 7 South, Range 95 West, 6th P.M. Section 16: SWSW Section 17: E2SE Section 20: E2NE, SWNE
CO.004.2976.016	GERALD M FRIEDMAN	TOM BROWN INC	4/23/2004	1593	953	653473	Garfield	CO	Township 7 South, Range 95 West, 6th P.M. Section 17: NWSE
CO.004.2976.016	GERALD M FRIEDMAN	TOM BROWN INC	4/23/2004	1593	953	653473	Garfield	CO	Township 7 South, Range 95 West, 6th P.M. Section 16: SWSW Section 17: E2SE Section 20: E2NE, SWNE
CO.004.2977.017	CAROLE Q LEIGHT	TOM BROWN INC	4/20/2004	1593	939	653466	Garfield	CO	Township 7 South, Range 95 West, 6th P.M. Section 17: NWSE
CO.004.2977.017	CAROLE Q LEIGHT	TOM BROWN INC	4/20/2004	1593	939	653466	Garfield	CO	Township 7 South, Range 95 West, 6th P.M. Section 16: SWSW Section 17: E2SE Section 20: E2NE, SWNE
CO.004.2978.018	LINDA GOODMAN	TOM BROWN INC	4/24/2004	1593	935	653464	Garfield	CO	Township 7 South, Range 95 West, 6th P.M. Section 17: NWSE
CO.004.2978.018	LINDA GOODMAN	TOM BROWN INC	4/24/2004	1593	935	653464	Garfield	CO	Township 7 South, Range 95 West, 6th P.M. Section 16: SWSW Section 17: E2SE Section 20: E2NE, SWNE
CO.004.2979.019	NELSON GOODMAN	TOM BROWN INC	4/23/2004	1593	957	653475	Garfield	CO	Township 7 South, Range 95 West, 6th P.M. Section 17: NWSE
CO.004.2979.019	NELSON GOODMAN	TOM BROWN INC	4/23/2004	1593	957	653475	Garfield	CO	Township 7 South, Range 95 West, 6th P.M. Section 16: SWSW Section 17: E2SE Section 20: E2NE, SWNE
CO.004.2980.020	PAL INC	TOM BROWN INC	4/23/2004	1593	959	653476	Garfield	CO	Township 7 South, Range 95 West, 6th P.M. Section 17: NWSE
CO.004.2980.020	PAL INC	TOM BROWN INC	4/23/2004	1593	959	653476	Garfield	CO	Township 7 South, Range 95 West, 6th P.M. Section 16: SWSW Section 17: E2SE Section 20: E2NE, SWNE
CO.004.2981.021	HAROLD WAXMAN	TOM BROWN INC	4/24/2004	1593	955	653474	Garfield	CO	Township 7 South, Range 95 West, 6th P.M. Section 17: NWSE
CO.004.2981.021	HAROLD WAXMAN	TOM BROWN INC	4/24/2004	1593	955	653474	Garfield	CO	Township 7 South, Range 95 West, 6th P.M. Section 16: SWSW Section 17: E2SE Section 20: E2NE, SWNE
CO.004.2982.022	E LEE GARLETT	TOM BROWN INC	5/8/2004	1593	973	653483	Garfield	CO	Township 7 South, Range 95 West, 6th P.M. Section 17: NWSE
CO.004.2982.022	E LEE GARLETT	TOM BROWN INC	5/8/2004	1593	973	653483	Garfield	CO	Township 7 South, Range 95 West, 6th P.M. Section 16: SWSW Section 17: E2SE Section 20: E2NE, SWNE
CO.004.2983.023	MICHAEL GOODMAN	TOM BROWN INC	4/23/2004	1593	971	653482	Garfield	CO	Township 7 South, Range 95 West, 6th P.M. Section 17: NWSE

Lease No.	Lessor	Lessee	Lease Date	Book	Page	Ref	Cty	St	Description
CO.004.2983.023	MICHAEL GOODMAN	TOM BROWN INC	4/23/2004	1593	971	653482	Garfield	CO	Township 7 South, Range 95 West, 6th P.M. Section 16: SWSW Section 17: E2SE Section 20: E2NE, SWNE
CO.004.2984.024	NANCY GOODMAN WALDMAN	TOM BROWN INC	4/23/2004	1593	966	653480	Garfield	CO	Township 7 South, Range 95 West, 6th P.M. Section 17: NWSE
CO.004.2984.024	NANCY GOODMAN WALDMAN	TOM BROWN INC	4/23/2004	1593	966	653480	Garfield	CO	Township 7 South, Range 95 West, 6th P.M. Section 16: SWSW Section 17: E2SE Section 20: E2NE, SWNE
CO.004.2985.025	MCLEED HITTSON	TOM BROWN INC	4/21/2004	1593	965	653479	Garfield	CO	Township 7 South, Range 95 West, 6th P.M. Section 17: NWSE
CO.004.2985.025	MCLEED HITTSON	TOM BROWN INC	4/21/2004	1593	965	653479	Garfield	CO	Township 7 South, Range 95 West, 6th P.M. Section 16: SWSW Section 17: E2SE Section 20: E2NE, SWNE
CO.004.2986.026	LEE A BRICKER	TOM BROWN INC	4/24/2004	1593	969	653481	Garfield	CO	Township 7 South, Range 95 West, 6th P.M. Section 17: NWSE
CO.004.2986.026	LEE A BRICKER	TOM BROWN INC	4/24/2004	1593	969	653481	Garfield	CO	Township 7 South, Range 95 West, 6th P.M. Section 16: SWSW Section 17: E2SE Section 20: E2NE, SWNE
CO.004.2987.027	ILANA L QUIAT TRUST #1	TOM BROWN INC	4/19/2004	1593	946	653470	Garfield	CO	Township 7 South, Range 95 West, 6th P.M. Section 17: NWSE
CO.004.2987.027	ILANA L QUIAT TRUST #1	TOM BROWN INC	4/19/2004	1593	946	653470	Garfield	CO	Township 7 South, Range 95 West, 6th P.M. Section 16: SWSW Section 17: E2SE Section 20: E2NE, SWNE
CO.004.2988.028	ALAN H BUCHOLTZ	TOM BROWN INC	6/23/2004	1607	221	656535	Garfield	CO	Township 7 South, Range 95 West, 6th P.M. Section 20: E2SE, SWSE Section 21: NWSW
CO.004.2989.029	DWG LLC	TOM BROWN INC	4/19/2004	1593	944	653469	Garfield	CO	Township 7 South, Range 95 West, 6th P.M. Section 17: NWSE
CO.004.2989.029	DWG LLC	TOM BROWN INC	4/19/2004	1593	944	653469	Garfield	CO	Township 7 South, Range 95 West, 6th P.M. Section 16: SWSW Section 17: E2SE Section 20: E2NE, SWNE
CO.004.2990.030	LINDA GOODMAN	TOM BROWN INC	6/21/2004	1607	225	656537	Garfield	CO	Township 7 South, Range 95 West, 6th P.M. Section 20: E2SE, SWSE Section 21: NWSW
CO.004.2991.031	E LEE GARLETT	TOM BROWN INC	6/23/2004	1607	219	656534	Garfield	CO	Township 7 South, Range 95 West, 6th P.M. Section 20: E2SE, SWSE Section 21: NWSW
CO.004.2992.032	PAL INC	TOM BROWN INC	6/23/2004	1607	211	656530	Garfield	CO	Township 7 South, Range 95 West, 6th P.M. Section 20: E2SE, SWSE Section 21: NWSW
CO.004.2993.033	NELSON GOODMAN	TOM BROWN INC	6/21/2004	1607	227	656538	Garfield	CO	Township 7 South, Range 95 West, 6th P.M. Section 20: E2SE, SWSE Section 21: NWSW

Lease No.	Lessor	Lessee	Lease Date	Book	Page	Ref	City	St	Description
CO.004.2994.034	NANCY GOODMAN WALDMAN	TOM BROWN INC	6/21/2004	1607	217	656533	Garfield	CO	Township 7 South, Range 95 West, 6th P.M. Section 20: E2SE, SWSE Section 21: NWSW
CO.004.2995.035	MICHAEL GOODMAN	TOM BROWN INC	6/21/2004	1607	215	656532	Garfield	CO	Township 7 South, Range 95 West, 6th P.M. Section 20: E2SE, SWSE Section 21: NWSW
CO.004.2996.036	MELINDA QUIAT	TOM BROWN INC	6/18/2004	1607	229	656539	Garfield	CO	Township 7 South, Range 95 West, 6th P.M. Section 20: E2SE, SWSE Section 21: NWSW
CO.004.2997.037	HAROLD WAXMAN	TOM BROWN INC	6/22/2004	1607	205	656527	Garfield	CO	Township 7 South, Range 95 West, 6th P.M. Section 20: E2SE, SWSE Section 21: NWSW
CO.004.2998.038	DWG LLC	TOM BROWN INC	6/18/2004	1607	201	656525	Garfield	CO	Township 7 South, Range 95 West, 6th P.M. Section 20: E2SE, SWSE Section 21: NWSW
CO.004.2999.039	GERALD M FRIEDMAN	TOM BROWN INC	6/21/2004	1607	203	656526	Garfield	CO	Township 7 South, Range 95 West, 6th P.M. Section 20: E2SE, SWSE Section 21: NWSW
CO.004.3000.040	E JAMES JUDD	TOM BROWN INC	6/23/2004	1607	223	656536	Garfield	CO	Township 7 South, Range 95 West, 6th P.M. Section 20: E2SE, SWSE Section 21: NWSW
CO.004.3001.041	GERALD M QUIAT	TOM BROWN INC	6/17/2004	1607	209	656529	Garfield	CO	Township 7 South, Range 95 West, 6th P.M. Section 20: E2SE, SWSE Section 21: NWSW
CO.004.3002.042	LINDA C MAHAFFEY	TOM BROWN INC	7/28/2004	1625	688	660546	Garfield	CO	Township 7 South, Range 95 West, 6th P.M. Section 17: NWSE
CO.004.3002.042	LINDA C MAHAFFEY	TOM BROWN INC	7/28/2004	1625	688	660546	Garfield	CO	Township 7 South, Range 95 West, 6th P.M. Section 16: SWSW Section 17: E2SE Section 20: E2SE, SWSE Section 21: NWSW
CO.004.3003.043	HUNTER FAMILY LTD PTRSHIP	TOM BROWN INC	10/14/2004	1647	461	665082	Garfield	CO	Township 7 South, Range 95 West, 6th P.M. Section 17: NWSE
CO.004.3003.043	HUNTER FAMILY LTD PTRSHIP	TOM BROWN INC	10/14/2004	1647	461	665082	Garfield	CO	Township 7 South, Range 95 West, 6th P.M. Section 16: SWSW Section 17: E2SE Section 20: E2NE, SWNE, E2SE, SWSE Section 21: NWSW
CO.004.3004.044	EDRA L PIEPHO	TOM BROWN INC	8/9/2004	1625	698	660551	Garfield	CO	Township 7 South, Range 95 West, 6th P.M. Section 17: NWSE
CO.004.3004.044	EDRA L PIEPHO	TOM BROWN INC	8/9/2004	1625	698	660551	Garfield	CO	Township 7 South, Range 95 West, 6th P.M. Section 16: SWSW Section 17: E2SE Section 20: E2SE, SWSE Section 21: NWSW
CO.004.3005.045	LEE A BRICKER	TOM BROWN INC	6/22/2004	1625	682	660543	Garfield	CO	Township 7 South, Range 95 West, 6th P.M. Section 20: E2SE, SWSE Section 21: NWSW
CO.004.3006.046	MARSHALL QUIAT	TOM BROWN INC	6/22/2004	1625	696	660550	Garfield	CO	Township 7 South, Range 95 West, 6th P.M. Section 17: NWSE

Lease No.	Lessor	Lessee	Lease Date	Book	Page	Ref	Cty	St	Description
CO.004.3006.046	MARSHALL QUIAT	TOM BROWN INC	6/22/2004	1625	696	660550	Garfield	CO	Township 7 South, Range 95 West, 6th P.M. Section 16: SWSW Section 17: E2SE Section 20: E2NE, SWNE, E2SE, SWSE Section 21: NWSW
CO.004.3007.047	MELBA & HAROLD CARPENTER	TOM BROWN INC	9/1/2004	1625	694	660549	Garfield	CO	Township 7 South, Range 95 West, 6th P.M. Section 20: NENW Section 20: E2SE, SWSE Section 21: NWSW
CO.004.3008.048	CAROLE Q LEIGHT	TOM BROWN INC	8/2/2004	1625	680	660542	Garfield	CO	Township 7 South, Range 95 West, 6th P.M. Section 20: E2SE, SWSE Section 21: NWSW
CO.004.3009.049	GAIL L MARTIN	TOM BROWN INC	9/1/2004	1625	692	660548	Garfield	CO	Township 7 South, Range 95 West, 6th P.M. Section 20: NENW Section 20: E2SE, SWSE Section 21: NWSW
CO.004.3010.050	RALPH WILLIAMS FAMILY TRST	TOM BROWN INC	7/13/2004	1625	684	660544	Garfield	CO	Township 7 South, Range 95 West, 6th P.M. Section 20: E2SE, SWSE Section 21: NWSW
CO.004.3011.051	LEONARDE QUIAT	TOM BROWN INC	7/6/2004	1625	690	660547	Garfield	CO	Township 7 South, Range 95 West, 6th P.M. Section 20: E2SE, SWSE Section 21: NWSW
CO.004.3012.052	ILANA L QUIAT TRUST NO 1	TOM BROWN INC	8/2/2004	1625	686	660545	Garfield	CO	Township 7 South, Range 95 West, 6th P.M. Section 20: E2SE, SWSE Section 21: NWSW
CO.004.3013.053	ROBERTA N QUIAT	TOM BROWN INC	8/2/2004	1625	686	660545	Garfield	CO	Township 7 South, Range 95 West, 6th P.M. Section 20: E2SE, SWSE Section 21: NWSW
CO.004.3014.054	EDWARD N JUHAN	TOM BROWN INC	9/18/2004	1647	467	665085	Garfield	CO	Township 7 South, Range 95 West, 6th P.M. Section 16: SWSW Section 17: NWSW
CO.004.3014.054	EDWARD N JUHAN	TOM BROWN INC	9/18/2004	1647	467	665085	Garfield	CO	Township 7 South, Range 95 West, 6th P.M. Section 17: E2SE Section 20: E2NE, SWNE, E2SE, SWSE Section 21: NWSW
CO.004.3015.055	MCLEED HITTSON	TOM BROWN INC	6/23/2004	1647	465	665084	Garfield	CO	Township 7 South, Range 95 West, 6th P.M. Section 20: E2SE, SWSE Section 21: NWSW
CO.004.3016.056	JUHAN LIMITED PARTNERSHIP	TOM BROWN INC	9/18/2004	1647	463	665083	Garfield	CO	Township 7 South, Range 95 West, 6th P.M. Section 17: NWSW
CO.004.3016.056	JUHAN LIMITED PARTNERSHIP	TOM BROWN INC	9/18/2004	1647	463	665083	Garfield	CO	Township 7 South, Range 95 West, 6th P.M. Section 16: SWSW Section 17: E2SE Section 20: E2NE, SWNE, E2SE, SWSE Section 21: NWSW
CO.004.3017.057	JOSEPH H CLEM ET UX	TOM BROWN INC	11/5/1996	1000	76	501169	Garfield	CO	Township 7 South, Range 95 West, 6th P.M. Section 15: E2NW, N2SE, NE
CO.004.3018.058	JOHN COLIN CLEM JR ET UX	TOM BROWN INC	11/5/1996	1000	73	501168	Garfield	CO	Township 7 South, Range 95 West, 6th P.M. Section 15: E2NW, N2SE, NE

Lease No.	Lessor	Lessee	Lease Date	Book	Page	Ref	City	St	Description
CO.004.3020.060	JRMD LLC	ENCANA OIL & GAS (USA) INC	5/1/2005	1726	449	682194	Garfield	CO	Township 7 South, Range 95 West, 6th P.M. Section 20: E2SE, SWSE Section 21: NWSW
CO.004.3021.061	VICTORIA J SAYRE	ENCANA OIL & GAS (USA) INC	7/19/2005	1740	619	685404	Garfield	CO	Township 7 South, Range 95 West, 6th P.M. Section 17: E2SWSE, N2NESW, NWSE
CO.004.3021.061	VICTORIA J SAYRE	ENCANA OIL & GAS (USA) INC	7/19/2005	1740	619	685404	Garfield	CO	Township 7 South, Range 95 West, 6th P.M. Section 16: SWSW Section 17: E2SE Section 20: E2SE, SWSE Section 21: NWSW
CO.004.3022.062	JACK D STOCKTON	ENCANA OIL & GAS (USA) INC	12/13/2005	4067	367-368	2294487	Garfield	CO	Township 7 South, Range 95 West, 6th P.M. Section 17: NWSE
CO.004.3022.062	JACK D STOCKTON	ENCANA OIL & GAS (USA) INC	12/13/2005	4067	367-368	2294487	Garfield	CO	Township 7 South, Range 95 West, 6th P.M. Section 16: SWSW Section 17: E2SE Section 20: E2NE, SWNE, E2SE, SWSE Section 21: NWSW
CO.004.3023.063	BARBARA HOFFMAN	ENCANA OIL & GAS (USA) INC	12/22/2005	1762	569	690138	Garfield	CO	Township 7 South, Range 95 West, 6th P.M. Section 16: SWSW Section 17: NWSE
CO.004.3023.063	BARBARA HOFFMAN	ENCANA OIL & GAS (USA) INC	12/22/2005	1762	569	690138	Garfield	CO	Township 7 South, Range 95 West, 6th P.M. Section 17: E2SE
CO.004.3023.063	BARBARA HOFFMAN	ENCANA OIL & GAS (USA) INC	12/22/2005	1762	569	690138	Garfield	CO	Township 7 South, Range 95 West, 6th P.M. Section 20: E2SE, SWSE Section 21: NWSW
CO.004.3024.064	RALPH WILLIAMS FAMILY TRST	TOM BROWN INC	3/22/2004	1593	962	653478	Garfield	CO	Township 7 South, Range 95 West, 6th P.M. Section 16: SWSW
CO.004.3024.064	RALPH WILLIAMS FAMILY TRST	TOM BROWN INC	3/22/2004	1593	962	653478	Garfield	CO	Township 7 South, Range 95 West, 6th P.M. Section 17: E2SE, NWSE Section 20: E2NE, SWNE
CO.004.3025.065	REX ELLIOTT EMIR GATES	ENCANA OIL & GAS (USA) INC	1/3/2006	1763	669	690396	Garfield	CO	Township 7 South, Range 95 West, 6th P.M. Section 16: SWSW
CO.004.3026.066	LLOYD W SEARLE	ENCANA OIL & GAS (USA) INC	1/5/2006	1766	238	690980	Garfield	CO	Township 7 South, Range 95 West, 6th P.M. Section 17: E2SWSE, N2NESW, NWSE
CO.004.3026.066	LLOYD W SEARLE	ENCANA OIL & GAS (USA) INC	1/5/2006	1766	238	690980	Garfield	CO	Township 7 South, Range 95 West, 6th P.M. Section 16: SWSW Section 17: E2SE Section 20: E2NE, SWNE, E2SE, SWSE Section 21: NWSW
CO.004.3027.067	WOODARD BENTLEY GATES	ENCANA OIL & GAS (USA) INC	1/9/2006	1772	204	692321	Garfield	CO	Township 7 South, Range 95 West, 6th P.M. Section 16: SWSW
CO.004.3028.068	JAMES F REYNOLDS	ENCANA OIL & GAS (USA) INC	1/9/2006	1767	975	691362	Garfield	CO	Township 7 South, Range 95 West, 6th P.M. Section 17: E2SE Section 20: E2SE, SWSE Section 21: NWSW

Lease No.	Lessor	Lessee	Lease Date	Book	Page	Ref	City	St	Description
CO.004.3028.068	JAMES F REYNOLDS	ENCANA OIL & GAS (USA) INC	1/9/2006	1767	975	691362	Garfield	CO	Township 7 South, Range 95 West, 6th P.M. Section 16: SWSW Section 17: E2SWSE, N2NESW, NWSE Section 20: E2NE, SWNE
CO.004.3029.069	PHILIP R MAHAFFEY	TOM BROWN INC	11/18/2004	1661	38	668252	Garfield	CO	Township 7 South, Range 95 West, 6th P.M. Section 16: SWSW
CO.004.3029.069	PHILIP R MAHAFFEY	TOM BROWN INC	11/18/2004	1661	38	668252	Garfield	CO	Township 7 South, Range 95 West, 6th P.M. Section 17: E2SE, NWSE Section 20: E2SE, SWSE Section 21: NWSW
CO.004.3030.070	PAL INC	ENCANA OIL & GAS (USA) INC	1/13/2006	1873	661	713100	Garfield	CO	Township 7 South, Range 95 West, 6th P.M. Section 17: E2SWSE, N2NESW
CO.004.3031.071	MARGO JOHNSON	TOM BROWN INC	10/19/2004	1661	40	668253	Garfield	CO	Township 7 South, Range 95 West, 6th P.M. Section 16: SWSW
CO.004.3031.071	MARGO JOHNSON	TOM BROWN INC	10/19/2004	1661	40	668253	Garfield	CO	Township 7 South, Range 95 West, 6th P.M. Section 17: E2SE, NWSE Section 20: E2SE, SWSE Section 21: NWSW
CO.004.3032.072	DWG LLC	ENCANA OIL & GAS (USA) INC	1/13/2006	1771	160	692105	Garfield	CO	Township 7 South, Range 95 West, 6th P.M. Section 17: E2SWSE, N2NESW
CO.004.3033.073	HAROLD WAXMAN	ENCANA OIL & GAS (USA) INC	1/13/2006	1771	166	692108	Garfield	CO	Township 7 South, Range 95 West, 6th P.M. Section 17: E2SWSE, N2NESW
CO.004.3034.074	NANCY GOODMAN WALDMAN	ENCANA OIL & GAS (USA) INC	1/13/2006	1771	168	692109	Garfield	CO	Township 7 South, Range 95 West, 6th P.M. Section 17: E2SWSE, N2NESW
CO.004.3035.075	LEONARDE QUIAT	ENCANA OIL & GAS (USA) INC	1/13/2006	1771	170	692110	Garfield	CO	Township 7 South, Range 95 West, 6th P.M. Section 17: E2SWSE, N2NESW
CO.004.3036.076	JUHAN LIMITED PARTNERSHIP	ENCANA OIL & GAS (USA) INC	1/24/2006	1771	162	692106	Garfield	CO	Township 7 South, Range 95 West, 6th P.M. Section 17: E2SWSE, N2NESW
CO.004.3037.077	EDRA L PEIPHO	ENCANA OIL & GAS (USA) INC	1/30/2006	1772	200	692319	Garfield	CO	Township 7 South, Range 95 West, 6th P.M. Section 17: E2SWSE, N2NESW
CO.004.3038.078	BARBARA HOFFMAN	ENCANA OIL & GAS (USA) INC	1/30/2006	1772	202	692320	Garfield	CO	Township 7 South, Range 95 West, 6th P.M. Section 17: E2SWSE, N2NESW
CO.004.3039.079	GERALD M FRIEDMAN ESTATE	ENCANA OIL & GAS (USA) INC	1/13/2006	1771	164	692107	Garfield	CO	Township 7 South, Range 95 West, 6th P.M. Section 17: E2SWSE, N2NESW
CO.004.3040.080	RALPH WILLIAMS FAMILY TRST	ENCANA OIL & GAS (USA) INC	1/24/2006	1771	158	692104	Garfield	CO	Township 7 South, Range 95 West, 6th P.M. Section 17: E2SWSE, N2NESW
CO.004.3041.081	GMQ LLC	ENCANA OIL & GAS (USA) INC	1/13/2006	1769	816	691766	Garfield	CO	Township 7 South, Range 95 West, 6th P.M. Section 17: E2SWSE, N2NESW
CO.004.3042.082	DANIEL P QUIAT ET UX	ENCANA OIL & GAS (USA) INC	1/13/2006	1769	814	691765	Garfield	CO	Township 7 South, Range 95 West, 6th P.M. Section 17: E2SWSE, N2NESW
CO.004.3043.083	MELINDA QUIAT	ENCANA OIL & GAS (USA) INC	1/13/2006	1769	812	691764	Garfield	CO	Township 7 South, Range 95 West, 6th P.M. Section 17: E2SWSE, N2NESW
CO.004.3044.084	MARSHALL QUIAT	ENCANA OIL & GAS (USA) INC	1/13/2006	1769	810	691763	Garfield	CO	Township 7 South, Range 95 West, 6th P.M. Section 17: E2SWSE, N2NESW
CO.004.3045.085	ROBERTA N QUIAT	ENCANA OIL & GAS (USA) INC	1/13/2006	1769	808	691762	Garfield	CO	Township 7 South, Range 95 West, 6th P.M. Section 17: E2SWSE, N2NESW
CO.004.3046.086	ILIANA L QUIAT TRUST NO 1	ENCANA OIL & GAS (USA) INC	1/13/2006	1769	806	691761	Garfield	CO	Township 7 South, Range 95 West, 6th P.M. Section 17: E2SWSE, N2NESW
CO.004.3047.087	LINDA C MAHAFFEY	ENCANA OIL & GAS (USA) INC	1/30/2006	1772	212	692325	Garfield	CO	Township 7 South, Range 95 West, 6th P.M. Section 17: E2SWSE, N2NESW

Lease No.	Lessor	Lessee	Lease Date	Book	Page	Ref	City	St	Description
CO.004.3048.088	MARGO JOHNSON	ENCANA OIL & GAS (USA) INC	1/30/2006	1777	143	693443	Garfield	CO	Township 7 South, Range 95 West, 6th P.M. Section 17: E2SWSE, N2NESW
CO.004.3049.089	NELSON GOODMAN	ENCANA OIL & GAS (USA) INC	1/13/2006	1769	804	691760	Garfield	CO	Township 7 South, Range 95 West, 6th P.M. Section 17: E2SWSE, N2NESW
CO.004.3050.090	REX ELLIOTT EMIR GATES	ENCANA OIL & GAS (USA) INC	1/30/2006	1772	208	692323	Garfield	CO	Township 7 South, Range 95 West, 6th P.M. Section 17: E2SWSE, N2NESW, NWSE
CO.004.3050.090	REX ELLIOTT EMIR GATES	ENCANA OIL & GAS (USA) INC	1/30/2006	1772	208	692323	Garfield	CO	Township 7 South, Range 95 West, 6th P.M. Section 17: E2SE
CO.004.3051.091	WOODARD BENTLEY GATES	ENCANA OIL & GAS (USA) INC	1/30/2006	1772	206	692322	Garfield	CO	Township 7 South, Range 95 West, 6th P.M. Section 17: E2SWSE, N2NESW, NWSE
CO.004.3051.091	WOODARD BENTLEY GATES	ENCANA OIL & GAS (USA) INC	1/30/2006	1772	206	692322	Garfield	CO	Township 7 South, Range 95 West, 6th P.M. Section 17: E2SE
CO.004.3052.092	LINDA GOODMAN	ENCANA OIL & GAS (USA) INC	1/13/2006	1772	210	692324	Garfield	CO	Township 7 South, Range 95 West, 6th P.M. Section 17: E2SWSE, N2NESW
CO.004.3053.093	JACK D STOCKTON	ENCANA OIL & GAS (USA) INC	1/12/2006	1767	973	691361	Garfield	CO	Township 7 South, Range 95 West, 6th P.M. Section 17: E2SWSE, N2NESW
CO.004.3054.094	E JAMES JUDD	ENCANA OIL & GAS (USA) INC	1/13/2006	1767	969	691359	Garfield	CO	Township 7 South, Range 95 West, 6th P.M. Section 17: E2SWSE, N2NESW
CO.004.3055.095	E LEE GARLETT	ENCANA OIL & GAS (USA) INC	1/13/2006	1767	971	691360	Garfield	CO	Township 7 South, Range 95 West, 6th P.M. Section 17: E2SWSE, N2NESW
CO.004.3056.096	ALAN H BUCHOLTZ	ENCANA OIL & GAS (USA) INC	1/13/2006	1767	965	691357	Garfield	CO	Township 7 South, Range 95 West, 6th P.M. Section 17: E2SWSE, N2NESW
CO.004.3057.097	SHELDON STEINHAUSER	ENCANA OIL & GAS (USA) INC	1/13/2006	1767	967	691358	Garfield	CO	Township 7 South, Range 95 West, 6th P.M. Section 17: E2SWSE, N2NESW
CO.004.3058.098	LEE A BRICKER	ENCANA OIL & GAS (USA) INC	1/13/2006	1782	939	694668	Garfield	CO	Township 7 South, Range 95 West, 6th P.M. Section 17: E2SWSE, N2NESW
CO.004.3059.099	CAROLE Q LEIGHT	ENCANA OIL & GAS (USA) INC	1/13/2006	1782	941	694669	Garfield	CO	Township 7 South, Range 95 West, 6th P.M. Section 17: E2SWSE, N2NESW
CO.004.3060.100	HUNTER FAMILY LP	ENCANA OIL & GAS (USA) INC	1/24/2006	1780	603	694122	Garfield	CO	Township 7 South, Range 95 West, 6th P.M. Section 17: E2SWSE, N2NESW
CO.004.3061.101	PHILIP R MAHAFFEY	ENCANA OIL & GAS (USA) INC	1/30/2006	1780	599	NA	Garfield	CO	Township 7 South, Range 95 West, 6th P.M. Section 17: E2SWSE, N2NESW
CO.004.3062.102	NEAL BRICKER ET UX	ENCANA OIL & GAS (USA) INC	1/13/2006	1777	141	693442	Garfield	CO	Township 7 South, Range 95 West, 6th P.M. Section 17: E2SWSE, N2NESW
CO.004.3063.103	MICHAEL GOODMAN	ENCANA OIL & GAS (USA) INC	1/13/2006	1787	737	695662	Garfield	CO	Township 7 South, Range 95 West, 6th P.M. Section 17: E2SWSE, N2NESW
CO.004.3064.104	EDWARD N JUHAN	ENCANA OIL & GAS (USA) INC	1/24/2006	1802	491	698388	Garfield	CO	Township 7 South, Range 95 West, 6th P.M. Section 17: E2SWSE, N2NESW
CO.004.3065.105	ESTATE OF MCLEED HITSON	ENCANA OIL & GAS (USA) INC	6/21/2006	1830	829	704096	Garfield	CO	Township 7 South, Range 95 West, 6th P.M. Section 17: E2SWSE, N2NESW
CO.004.3066.106	EXXON MOBIL CORPORATION	ENCANA OIL & GAS (USA) INC	10/31/2006	1873	140	712931	Garfield	CO	Township 7 South, Range 95 West, 6th P.M. Section 17: E2SE
CO.004.3067.107	ROY ROYALTY INC	APOLLO ENERGY LLC	12/20/2002	1433	110	619980	Garfield	CO	Township 7 South, Range 95 West, 6th P.M. Section 17: E2SWSE, N2NESW, NWSE
CO.004.3067.107	ROY ROYALTY INC	APOLLO ENERGY LLC	12/20/2002	1433	110	619980	Garfield	CO	Township 7 South, Range 95 West, 6th P.M. Section 16: SWSW Section 17: E2SE
CO.004.3068.108	MARCIA GARDNER	APOLLO ENERGY LLC	6/3/2003	1539	180	NA	Garfield	CO	Section 20: E2SE, SWSE Section 21: NWSW Township 7 South, Range 95 West, 6th P.M. Section 17: E2SWSE, N2NESW, NWSE

Lease No.	Lessor	Lessee	Lease Date	Book	Page	Ref	City	St	Description
CO.004.3068.108	MARCIA GARDNER	APOLLO ENERGY LLC	6/3/2003	1539	180	NA	Garfield	CO	Township 7 South, Range 95 West, 6th P.M. Section 16: SWSW Section 17: E2SE Section 20: E2SE, SWSE Section 21: NWSW
CO.004.3069.109	JENIFER HARTMAN ET VIR	APOLLO ENERGY LLC	6/3/2003	1539	182	641003	Garfield	CO	Township 7 South, Range 95 West, 6th P.M. Section 17: E2SWSE, N2NESW Section 21: NWSW
CO.004.3069.109	JENIFER HARTMAN ET VIR	APOLLO ENERGY LLC	6/3/2003	1539	182	641003	Garfield	CO	Township 7 South, Range 95 West, 6th P.M. Section 16: SWSW Section 17: E2SE, NWSE Section 20: E2SE, SWSE
CO.004.3070.110	EXXON MOBIL CORPORATION	ENCANA OIL & GAS (USA) INC	5/1/2005	1682	880	673120	Garfield	CO	Township 7 South, Range 95 West, 6th P.M. Section 16: SWSW Section 20: SWNW, W2NWNW
CO.004.3072.003	GREG BENDETTI	TBI PRODUCTION COMPANY	7/22/1997	1029	158	512005	Garfield	CO	Township 7 South, Range 96 West, 6th P.M. Section 25: SESW
CO.004.3073.004	KAREN S BROWN	TOM BROWN INC	7/11/1997	1029	160	512006	Garfield	CO	Township 7 South, Range 96 West, 6th P.M. Section 25: SESW
CO.004.3074.005	TERRY LYNN BENDETTI ET UX	TOM BROWN INC	8/1/1997	1034	618	513786	Garfield	CO	Township 7 South, Range 96 West, 6th P.M. Section 25: SESW
CO.004.3075.006	PAUL RANDOLPH BENDETTI	TOM BROWN INC	8/1/1997	1034	616	513785	Garfield	CO	Township 7 South, Range 96 West, 6th P.M. Section 25: SESW
CO.004.3076.002	RICHARD H BENTLEY ET AL	TOM BROWN INC	11/26/1997	1046	978	518001	Garfield	CO	Township 7 South, Range 95 West, 6th P.M. Section 11: E2, SW
CO.004.3249.008	ORA BELLE PYEATT	COORS ENERGY CORPORATION	5/19/1981	572	631	315127	Garfield	CO	Township 7 South, Range 100 West, 6th P.M. Section 23: S2SW, SWSE Section 26: N2NE, SWNE, NWSE, NESW
CO.004.3250.009	EDITH B JOHNSON	COORS ENERGY CORPORATION	11/18/1983	639	843	347891	Garfield	CO	Township 7 South, Range 99 West, 6th P.M. Section 35: LOTS 2, 5, NESE
CO.004.3251.010	MARY ELLA TIPPING	COORS ENERGY CORPORATION	1/25/1982	597	26	326625	Garfield	CO	Township 7 South, Range 100 West, 6th P.M. Section 23: S2SW, SWSE Section 26: N2NE, SWNE, NWSE, NESW
CO.004.3253.000	Z B SCOTT ET UX	WILLIAM C GARRETT	11/16/1971	426	528	252427	Garfield	CO	Township 7 South, Range 99 West, 6th P.M. Section 35: LOTS 2, 5, NESE
CO.004.3253.000	Z B SCOTT ET UX	WILLIAM C GARRETT	11/16/1971	426	528	252427	Garfield	CO	Township 8 South, Range 98 West, 6th P.M. Section 12: NESW

Lease No.	Lessor	Lessee	Lease Date	Book	Page	Ref	City	St	Description
CO.004.3254.001	THOMAS E PRATHER	WILLIAM C GARRETT	11/8/1971	429	344	253299	Garfield	CO	Township 8 South, Range 97 West, 6th P.M. Section 6: LOT 6, E2SW, SWSE Section 7: LOTS 3, 4, NE, NENW, NESW, N2SE, S2SE, SESW Section 18: ALL THAT PART OF THE N2NE LYING WITHIN GARFIELD COUNTY Township 8 South, Range 98 West, 6th P.M. Section 12: SE
CO.004.3254.001	THOMAS E PRATHER	WILLIAM C GARRETT	11/8/1971	429	344	253299	Garfield	CO	Township 8 South, Range 97 West, 6th P.M. Section 6: LOT 6, E2SW, SWSE Section 7: LOTS 3, 4, NE, NENW, NESW, N2SE, S2SE, SESW Section 18: ALL THAT PART OF THE N2NE LYING WITHIN GARFIELD COUNTY Township 8 South, Range 98 West, 6th P.M. Section 12: SE
CO.004.3255.002	WILLIAM C PRATHER	WILLIAM C GARRETT	11/8/1971	429	496	253386	Garfield	CO	Township 8 South, Range 97 West, 6th P.M. Section 6: LOT 6, E2SW, SWSE Section 7: LOTS 3, 4, NE, NENW, NESW, N2SE, S2SE, SESW Section 18: ALL THAT PART OF THE N2NE LYING WITHIN GARFIELD COUNTY Township 8 South, Range 98 West, 6th P.M. Section 12: SE
CO.004.3255.002	WILLIAM C PRATHER	WILLIAM C GARRETT	11/8/1971	429	496	253386	Garfield	CO	Township 8 South, Range 97 West, 6th P.M. Section 6: LOT 6, E2SW, SWSE Section 7: LOTS 3, 4, NE, NENW, NESW, N2SE, S2SE, SESW Section 18: ALL THAT PART OF THE N2NE LYING WITHIN GARFIELD COUNTY Township 8 South, Range 98 West, 6th P.M. Section 12: SE
CO.004.3256.000	BLANCHE T COWPERTHWAIT	COORS ENERGY CORPORATION	10/30/1979	540	781	300136	Garfield	CO	Township 8 South, Range 97 West, 6th P.M. Section 6: LOT 6, E2SW, SWSE Section 7: LOTS 3, 4, NE, NENW, NESW, N2SE, S2SE, SESW Section 18: ALL THAT PART OF THE N2NE LYING WITHIN GARFIELD COUNTY Township 8 South, Range 98 West, 6th P.M. Section 12: SE
CO.004.3256.000	BLANCHE T COWPERTHWAIT	COORS ENERGY CORPORATION	10/30/1979	540	781	300136	Garfield	CO	Township 8 South, Range 97 West, 6th P.M. Section 6: LOT 6, E2SW, SWSE Section 7: LOTS 3, 4, NE, NENW, NESW, N2SE, S2SE, SESW Section 18: ALL THAT PART OF THE N2NE LYING WITHIN GARFIELD COUNTY Township 8 South, Range 98 West, 6th P.M. Section 12: SE
CO.004.3257.000	USA COC 29975	WARREN A MORTON	6/1/1971			974599	Garfield	CO	Township 8 South, Range 98 West, 6th P.M. Section 1: LOTS 1-4, S2N2, S2 Section 2: LOTS 1-4, SW, S2N2, S2SE Section 11: LOTS 1-12 FORMERLY DESCRIBED AS N2, S2S2 Section 12: LOTS 1-11
CO.004.3257.000	USA COC 29975	WARREN A MORTON	6/1/1971			974599	Garfield	CO	Township 8 South, Range 98 West, 6th P.M. Section 1: LOTS 1-4, S2N2, S2 Section 2: LOTS 1-4, SW, S2N2, S2SE Section 11: LOTS 1-12 FORMERLY DESCRIBED AS N2, S2S2 Section 12: LOTS 1-11
CO.004.3259.000	USA COC 12646	JOHN Q MOSES	5/1/1971			974599	Garfield	CO	Township 8 South, Range 99 West, 6th P.M. Section 7: LOTS 5-14, E2NW, E2, E2SW

Lease No.	Lessor	Lessee	Lease Date	Book	Page	Ref	City	St	Description
CO.004.3288.000	USA COC 11966	WILLIAM T ROGERS	1/1/1971			974599	Garfield	CO	Township 7 South, Range 97 West, 6th P.M. Section 29: ALL Section 30: LOT 5-10, SESE Section 31: LOT 5-7, NE
CO.004.3289.001	FRANK V HECK ET AL	WILLIAM C GARRETT	11/5/1971			252133	Garfield	CO	Township 7 South, Range 97 West, 6th P.M. Section 31: RESURVEYED TRACT 57 (66/a LOTS 2, 3, 4, SESW)
CO.004.3290.002	ROBERT E PRATHER ET UX	WILLIAM C GARRETT	11/5/1971			252134	Garfield	CO	Township 7 South, Range 98 West, 6th P.M. Section 36: SESE, N2SE
CO.004.3290.002	ROBERT E PRATHER ET UX	WILLIAM C GARRETT	11/5/1971			252134	Garfield	CO	Township 7 South, Range 97 West, 6th P.M. Section 31: RESURVEYED TRACT 57 (66/a LOTS 2, 3, 4, SESW)
CO.004.3291.000	USA COC 12728	WARREN A MORTON	6/1/1971			974599	Garfield	CO	Township 8 South, Range 97 West, 6th P.M. Section 8: NW
CO.004.3292.000	USA COC 30179	FRED H CARR	7/1/1971			974599	Garfield	CO	Township 7 South, Range 97 West, 6th P.M. Section 32: LOTS 1, 2, 5, 6, NESW, E2NW, W2NE
CO.004.3303.000	USA COC 56040	HUNTINGTON T WALKER	3/1/1994			974599	Garfield	CO	Township 8 South, Range 97 West, 6th P.M. Section 5: LOT 1, SENE, N2SE, SWSE
CO.004.3303.000	USA COC 56040	HUNTINGTON T WALKER	3/1/1994			974599	Garfield	CO	RECORD TITLE ONLY: Township 7 South, Range 94 West, 6th P.M. Section 9: LOT 7
CO.004.3327.000	USA COC 0 88586	UNITED PRODUCING COMPANY INC	9/1/1962	482	537	NA	Garfield	CO	Township 7 South, Range 94 West, 6th P.M. Section 11: LOTS 1, 2, SE, S2NE
CO.004.3327.000	USA COC 0 88586	UNITED PRODUCING COMPANY INC	9/1/1962	482	537	NA	Garfield	CO	Township 8 South, Range 101 West, 6th P.M. Section 14: SWNW, S2NWNW, SW, SENW, S2N2NWNW Section 15: S2NE, S2N2NE, SE, S2N2N2NE Section 16: S2NE, S2N2NE, S2NW, S2N2NW, S2N2N2NE, S2N2N2NW Section 22: NE
CO.004.3327.000	USA COC 0 88586	UNITED PRODUCING COMPANY INC	9/1/1962	482	537	NA	Garfield	CO	Township 8 South, Range 101 West, 6th P.M. Section 9: NE Section 14: N2N2NWNW Section 15: N2N2N2NE, N2N2NENW, N2N2NWNW, S2N2NWNW Section 16: N2N2N2NE, N2N2N2NW
CO.004.3328.000	USA COC 13305	HENRY O MARSH	9/1/1971			974599	Garfield	CO	Township 7 South, Range 101 West, 6th P.M. Section 11: N2, NWSW, SE, E2SW
CO.004.3328.000	USA COC 13305	HENRY O MARSH	9/1/1971			974599	Garfield	CO	Township 7 South, Range 101 West, 6th P.M. Section 12: S2
CO.004.3328.000	USA COC 13305	HENRY O MARSH	9/1/1971			974599	Garfield	CO	Township 7 South, Range 101 West, 6th P.M. Section 12: N2
CO.004.3329.000	USA COC 27642	HENRY O MARSH	9/1/1971			974599	Garfield	CO	Township 7 South, Range 101 West, 6th P.M. Section 1: LOTS 5, 6, 7, 8, S2N2, S2 Section 2: LOTS 5, 6, 7, 8, S2N2, S2

Lease No.	Lessor	Lessee	Lease Date	Book	Page	Ref	Cty	St	Description
CO.004.333.001	ANNA LAURA NORCROSS	MOBIL EXPLORATION & PRODUCING NORTH	2/14/1990	797	476	NA	Garfield	CO	Township 6 South, Range 93 West, 6th P.M. Section 23: NESE Section 24: A TRACT OF LAND SITUATED IN THE NE MORE PARTICULARLY DESCRIBED IN DOCUMENT RECORDED AT BOOK 538, PAGE 997, AND A TRACT OF LAND SITUATED IN THE NW DESCRIBED IN DOCUMENT RECORDED IN BOOK 693, PAGE 320 Section 24: A TRACT OF LAND SITUATED IN THE NW MORE PARTICULARLY DESCRIBED IN DOCUMENT RECORDED AT BOOK 693, PAGE 323, GARFIELD COUNTY RECORDS Section 24: N2,E2SE,NWSW Section 25: E2NE,SWNE
CO.004.3334.000	USA COC 27823	THE ESTATE OF CONSTANCE MULL ROBERT H	5/1/1979	545	514	302451	Garfield	CO	Township 7 South, Range 95 West, 6th P.M. Section 31: LOTS 3-6, W2NE, E2W2, SENE, SE
CO.004.3335.000	USA COC 27825	THE ESTATE OF CONSTANCE MULL ROBERT H	5/1/1979			974599	Garfield	CO	RECORD TITLE ONLY: Township 7 South, Range 96 West, 6th P.M. Section 24: SWSW, SESE
CO.004.3335.000	USA COC 27825	THE ESTATE OF CONSTANCE MULL ROBERT H	5/1/1979			974599	Garfield	CO	Township 7 South, Range 96 West, 6th P.M. Section 25: E2NW, W2NE, W2NW, E2NE
CO.004.3336.000	USA COC 27826	CONNIE MULL	5/1/1979	545	504	NA	Garfield	CO	Section 36: W2NW, SESW, S2SE
CO.004.3336.000	USA COC 27826	CONNIE MULL	5/1/1979	545	504	NA	Garfield	CO	Township 7 South, Range 96 West, 6th P.M. Section 25: N2S2, SWSW
CO.004.3337.001	TOSCO CORP	FUEL RESOURCES DEVELOPMENT CO	7/11/1980	552	508	130964	Garfield	CO	Section 25: S2SE
CO.004.3338.002	SALVATION ARMY	FUEL RESOURCES DEVELOPMENT CO	5/7/1980	557	337	308171	Garfield	CO	Township 7 South, Range 96 West, 6th P.M. Section 36: N2NE
CO.004.3338.002	SALVATION ARMY	FUEL RESOURCES DEVELOPMENT CO	5/7/1980	557	337	308171	Garfield	CO	Township 7 South, Range 96 West, 6th P.M. Section 25: S2SE
CO.004.3339.003	JOHN W SAVAGE ET AL	JOHN W SAVAGE	12/17/1980	562	337	NA	Garfield	CO	Township 7 South, Range 96 West, 6th P.M. Section 25: S2SE
CO.004.334.002	JEAN L FRIEDLUND	MOBIL EXPLORATION & PRODUCING NORTH	2/14/1990	797	458	420607	Garfield	CO	Township 6 South, Range 93 West, 6th P.M. Section 23: NESE Section 24: A TRACT OF LAND SITUATED IN THE NE MORE PARTICULARLY DESCRIBED IN DOCUMENT RECORDED AT BOOK 538, PAGE 997, AND A TRACT OF LAND SITUATED IN THE NW DESCRIBED IN DOCUMENT RECORDED IN BOOK 693, PAGE 320 Section 24: A TRACT OF LAND SITUATED IN THE NW MORE PARTICULARLY DESCRIBED IN DOCUMENT RECORDED AT BOOK 693, PAGE 323, GARFIELD COUNTY RECORDS Section 24: N2,E2SE,NWSW Section 25: E2NE,SWNE
CO.004.3340.004	JOHN W SAVAGE ET AL	TOM BROWN INC	3/1/2001	1259	812	582383	Garfield	CO	Township 7 South, Range 96 West, 6th P.M. Section 36: N2NE
CO.004.3341.005	EXXON MOBIL CORP	TOM BROWN INC	5/15/2001	1346	291	601347	Garfield	CO	Township 7 South, Range 96 West, 6th P.M. Section 36: N2NE
CO.004.3342.000	USA COC 33291	KENAI OIL & GAS INC	11/1/1981	586	753	NA	Garfield	CO	Township 7 South, Range 95 West, 6th P.M. Section 19: LOT 4 Section 27: SWSE Section 32: N2N2
CO.004.3342.000	USA COC 33291	KENAI OIL & GAS INC	11/1/1981	586	753	NA	Garfield	CO	Township 7 South, Range 95 West, 6th P.M. Section 31: NENE

Lease No.	Lessor	Lessee	Lease Date	Book	Page	Ref	City	St	Description
CO.004.3343.000	USA COC 46029	FUEL RESOURCES DEVELOPMENT CO	10/1/1987			974599	Garfield	CO	Township 7 South, Range 94 West, 6th P.M. Section 1: S2 Section 2: S2
CO.004.3344.000	USA COC 46030	FUEL RESOURCES DEVELOPMENT CO	10/1/1987			974599	Garfield	CO	RECORD TITLE ONLY: Township 7 South, Range 94 West, 6th P.M. Section 4: N2SE, SESE, SWSE
CO.004.3345.000	USA COC 46032	FUEL RESOURCES DEVELOPMENT CO	10/1/1987	790	505	131281	Garfield	CO	Township 7 South, Range 94 West, 6th P.M. Section 10: LOT'S 1, 2, S2N2, NESW, SWSW, N2SE, NWSW, SESW, S2SE
CO.004.3346.000	USA COC 46034	FUEL RESOURCES DEVELOPMENT CO	10/1/1987			974599	Garfield	CO	Township 7 South, Range 94 West, 6th P.M. Section 16: ALL
CO.004.335.003	LEO L WITTWER ET UX	MOBIL EXPLORATION & PRODUCING NORTH	2/14/1990	797	473	420612	Garfield	CO	Township 6 South, Range 93 West, 6th P.M. Section 23: NESE Section 24: A TRACT OF LAND SITUATED IN THE NE MORE PARTICULARLY DESCRIBED IN DOCUMENT RECORDED AT BOOK 538, PAGE 997; AND A TRACT OF LAND SITUATED IN THE NW DESCRIBED IN DOCUMENT RECORDED IN BOOK 693, PAGE 320 Section 24: A TRACT OF LAND SITUATED IN THE NW MORE PARTICULARLY DESCRIBED IN DOCUMENT RECORDED AT BOOK 693, PAGE 323, GARFIELD COUNTY RECORDS Section 24: N2,E2SE,NWSW Section 25: E2NE,SWNE
CO.004.336.004	CARL O WITTWER ET UX	MOBIL EXPLORATION & PRODUCING NORTH	2/14/1990	797	470	420611	Garfield	CO	Township 6 South, Range 93 West, 6th P.M. Section 23: NESE Section 24: A TRACT OF LAND SITUATED IN THE NE MORE PARTICULARLY DESCRIBED IN DOCUMENT RECORDED AT BOOK 538, PAGE 997; AND A TRACT OF LAND SITUATED IN THE NW DESCRIBED IN DOCUMENT RECORDED IN BOOK 693, PAGE 320 Section 24: A TRACT OF LAND SITUATED IN THE NW MORE PARTICULARLY DESCRIBED IN DOCUMENT RECORDED AT BOOK 693, PAGE 323, GARFIELD COUNTY RECORDS Section 24: N2,E2SE,NWSW Section 25: E2NE,SWNE
CO.004.337.005	CHESTER E WITTWER ET UX	MOBIL EXPLORATION & PRODUCING NORTH	2/14/1990	797	467	420610	Garfield	CO	Township 6 South, Range 93 West, 6th P.M. Section 23: NESE Section 24: A TRACT OF LAND SITUATED IN THE NE MORE PARTICULARLY DESCRIBED IN DOCUMENT RECORDED AT BOOK 538, PAGE 997; AND A TRACT OF LAND SITUATED IN THE NW DESCRIBED IN DOCUMENT RECORDED IN BOOK 693, PAGE 320 Section 24: A TRACT OF LAND SITUATED IN THE NW MORE PARTICULARLY DESCRIBED IN DOCUMENT RECORDED AT BOOK 693, PAGE 323, GARFIELD COUNTY RECORDS Section 24: N2,E2SE,NWSW Section 25: E2NE,SWNE

Lease No.	Lessor	Lessee	Lease Date	Book	Page	Ref	Cty	St	Description
CO.004.338.006	ISABEL W STACK	MOBIL EXPLORATION & PRODUCING NORTH	2/14/1990	797	464	420609	Garfield	CO	Township 6 South, Range 93 West, 6th P.M. Section 23: NESE Section 24: A TRACT OF LAND SITUATED IN THE NE MORE PARTICULARLY DESCRIBED IN DOCUMENT RECORDED AT BOOK 538, PAGE 997; AND A TRACT OF LAND SITUATED IN THE NW DESCRIBED IN DOCUMENT RECORDED IN BOOK 693, PAGE 320 Section 24: A TRACT OF LAND SITUATED IN THE NW MORE PARTICULARLY DESCRIBED IN DOCUMENT RECORDED AT BOOK 693, PAGE 323, GARFIELD COUNTY RECORDS Section 24: N2,E2SE,NWSW Section 25: E2NE,SWNE
CO.004.3389.000	USA COC 59151	TOM BROWN INC	6/1/1996			3030607	Garfield	CO	Township 8 South, Range 101 West, 6th P.M. Section 11: ALL Section 14: NENW, NE, N2SE
CO.004.339.007	EDWARD C LOSHAUGH ET UX	MOBIL EXPLORATION & PRODUCING NORTH	2/14/1990	797	461	420608	Garfield	CO	Township 6 South, Range 93 West, 6th P.M. Section 23: NESE Section 24: A TRACT OF LAND SITUATED IN THE NE MORE PARTICULARLY DESCRIBED IN DOCUMENT RECORDED AT BOOK 538, PAGE 997; AND A TRACT OF LAND SITUATED IN THE NW DESCRIBED IN DOCUMENT RECORDED IN BOOK 693, PAGE 320 Section 24: A TRACT OF LAND SITUATED IN THE NW MORE PARTICULARLY DESCRIBED IN DOCUMENT RECORDED AT BOOK 693, PAGE 323, GARFIELD COUNTY RECORDS Section 24: N2,E2SE,NWSW Section 25: E2NE,SWNE
CO.004.3390.000	USA COC 59152	TOM BROWN INC	6/1/1996			974599	Garfield	CO	Township 8 South, Range 101 West, 6th P.M. Section 12: LOTS 1-16, W2
CO.004.3392.000	USA COC 06266 B	AUSTRAL OIL COMPANY INC	1/1/1955			973799	Garfield	CO	Township 7 South, Range 95 West, 6th P.M. Section 13: S2SE, SESW
CO.004.3392.000	USA COC 06266 B	AUSTRAL OIL COMPANY INC	1/1/1955			973799	Garfield	CO	Township 7 South, Range 95 West, 6th P.M. Section 30: N2SE, SESE
CO.004.3393.000	USA COC 10075 A	JAMES P SLOSS	6/1/1955			973799	Garfield	CO	Township 7 South, Range 95 West, 6th P.M. Section 30: LOTS 6, 9, SESW, SWSE
CO.004.340.008	HOWARD ROBINSON ET UX	MOBIL EXPLORATION & PRODUCING NORTH	1/16/1990	802	317	422773	Garfield	CO	Township 6 South, Range 93 West, 6th P.M. Section 23: NESE Section 24: A TRACT OF LAND SITUATED IN THE NE MORE PARTICULARLY DESCRIBED IN DOCUMENT RECORDED AT BOOK 538, PAGE 997; AND A TRACT OF LAND SITUATED IN THE NW DESCRIBED IN DOCUMENT RECORDED IN BOOK 693, PAGE 320 Section 24: A TRACT OF LAND SITUATED IN THE NW MORE PARTICULARLY DESCRIBED IN DOCUMENT RECORDED AT BOOK 693, PAGE 323, GARFIELD COUNTY RECORDS Section 24: N2,E2SE,NWSW Section 25: E2NE,SWNE
CO.004.3408.000	USA COC 01524	JOE T JUHAN	5/1/1951	283	345	NA	Garfield	CO	Township 7 South, Range 95 West, 6th P.M. Section 16: E2E2, SWSE
CO.004.3408.000	USA COC 01524	JOE T JUHAN	5/1/1951	283	345	NA	Garfield	CO	Township 7 South, Range 95 West, 6th P.M. Section 22: LOT 1
CO.004.3408.000	USA COC 01524	JOE T JUHAN	5/1/1951	283	345	NA	Garfield	CO	Township 7 South, Range 95 West, 6th P.M. Section 16: SESW

Lease No.	Lessor	Lessee	Lease Date	Book	Page	Ref	City	St	Description
CO.004.3408.000	USA COC 01524	JOE T JUHAN	5/1/1951	283	345	NA	Garfield	CO	Township 7 South, Range 95 West, 6th P.M. Section 15: W2NW, NWSW
CO.004.3408.000	USA COC 01524	JOE T JUHAN	5/1/1951	283	345	NA	Garfield	CO	Township 7 South, Range 95 West, 6th P.M. Section 9: NESW, SESE Section 10: SWSW Section 14: SWNW, NWNW, NWSW, SWSW Section 15: SESE Section 23: LOT 4
CO.004.341.010	RIFLE LAND ASSOCIATES LTD	SNYDER OIL CORPORATION	1/24/1994	899	76	461842	Garfield	CO	Township 6 South, Range 93 West, 6th P.M. Section 23: NESE Section 24: N2,E2SE,NWSW Section 25: SE, E2NE, SWNE
CO.004.342.011	HOWARD ROBINSON ET UX	DOLAR OIL PROPERTIES	1/22/1991	798	103	420905	Garfield	CO	Township 6 South, Range 93 West, 6th P.M. Section 25: SE
CO.004.343.012	EDWARD C LOSHAUGH ET UX	DOLAR OIL PROPERTIES	1/21/1991	800	498	421935	Garfield	CO	Township 6 South, Range 93 West, 6th P.M. Section 25: SE
CO.004.344.013	JEAN L FRIEDLUND	DOLAR OIL PROPERTIES	1/21/1991	798	417	421051	Garfield	CO	Township 6 South, Range 93 West, 6th P.M. Section 25: SE
CO.004.3447.001	USA COC 64157	THE MERAMAR COMPANY	12/1/2000			974599	Garfield	CO	Township 7 South, Range 96 West, 6th P.M. Section 36: NWSW, SWSW
CO.004.345.014	ISABEL W STACK	DOLAR OIL PROPERTIES	1/21/1991	799	174	421353	Garfield	CO	Township 6 South, Range 93 West, 6th P.M. Section 25: E2SE, W2SE
CO.004.346.015	ANNA LAURA NORCROSS	DOLAR OIL PROPERTIES	1/21/1991	799	178	421355	Garfield	CO	Township 6 South, Range 93 West, 6th P.M. Section 25: SE
CO.004.347.016	CARL O WITTWER	DOLAR OIL PROPERTIES	1/21/1991	798	181	420949	Garfield	CO	Township 6 South, Range 93 West, 6th P.M. Section 25: SE
CO.004.348.017	CHESTER E WITTWER	DOLAR OIL PROPERTIES	1/21/1991	798	179	420948	Garfield	CO	Township 6 South, Range 93 West, 6th P.M. Section 25: SE
CO.004.349.018	LEO L WITTWER ET UX	DOLAR OIL PROPERTIES	1/21/1991	798	177	420947	Garfield	CO	Township 6 South, Range 93 West, 6th P.M. Section 25: SE
CO.004.351.020	TRI-STATE GENERATION & TRANSMISSION ASSOC INC	Encana Oil & Gas (USA) Inc	3/4/2013			833986	Garfield	CO	Township 6 South, Range 93 West, 6th P.M. Section 13: PART OF THE SW C.T.D.C. EXEMPTION PLAT LOT 1 GARFIELD ASSESSOR PARCEL 217724200496 Section 24: PART OF THE N2 C.T.D.C. EXEMPTION PLAT LOT 1 GARFIELD ASSESSORS PARCEL 217724200496
CO.004.352.000	CHARLES JEWELL ET UX	DOLAR OIL PROPERTIES	1/28/1991	800	402	421886	Garfield	CO	Township 6 South, Range 93 West, 6th P.M. Section 22: NWSE
CO.004.353.001	CALVIN HOSKINS ET UX	PIONEER OIL & GAS	7/1/1990	783	178	414399	Garfield	CO	Township 6 South, Range 93 West, 6th P.M. Section 35: E2NW,N2SW
CO.004.354.002	HELEN HOSKINS SLADE	PIONEER OIL & GAS	7/1/1990	783	176	414398	Garfield	CO	Township 6 South, Range 93 West, 6th P.M. Section 35: E2NW,N2SW
CO.004.355.003	JEANETTE M H LING ET VIR	PIONEER OIL & GAS	7/1/1990	783	404	414492	Garfield	CO	Township 6 South, Range 93 West, 6th P.M. Section 35: E2NW,N2SW
CO.004.356.000	EL VINA JEWELL	DOLAR OIL PROPERTIES	1/28/1991	800	406	421888	Garfield	CO	Township 6 South, Range 93 West, 6th P.M. Section 22: NESE
CO.004.356.000	EL VINA JEWELL	DOLAR OIL PROPERTIES	1/28/1991	800	406	421888	Garfield	CO	Township 6 South, Range 93 West, 6th P.M. Section 23: A 5.00 ACRE TRACT IN THE NWSW MORE FULLY DESCRIBED BY METES AND BOUNDS IN LEASE
CO.004.357.001	RICHARD THOMPSON DEVER	DOLAR OIL PROPERTIES	2/21/1991	799	624	421565	Garfield	CO	Township 6 South, Range 93 West, 6th P.M. Section 25: E2SW

Lease No.	Lessor	Lessee	Lease Date	Book	Page	Ref	City	St	Description
CO.004.357.001	RICHARD THOMPSON DEVER	DOLAR OIL PROPERTIES	2/21/1991	799	624	421565	Garfield	CO	Township 6 South, Range 93 West, 6th P.M. Section 36: NENE, S2NE, S2NW, NENW, SWNW, NWNE
CO.004.358.002	DOROTHY DEVER	DOLAR OIL PROPERTIES	2/21/1991	804	379	423638	Garfield	CO	Township 6 South, Range 93 West, 6th P.M. Section 25: E2SW Section 36: E2NW, NE, SWNW
CO.004.360.014	PATRICIA J DARROW DE WOLK	BALLARD PETROLEUM LLC	2/7/2000	1176	422	NA	Garfield	CO	Township 6 South, Range 93 West, 6th P.M. Section 26: W2SE Section 35: N2NE
CO.004.361.015	MARY HELEN DARROW BONACCI	BALLARD PETROLEUM LLC	2/7/2000	1176	420	NA	Garfield	CO	Township 6 South, Range 93 West, 6th P.M. Section 26: W2SE Section 35: N2NE
CO.004.362.016	EDWARD W CROWDER	BALLARD PETROLEUM LLC	2/7/2000	1179	167	NA	Garfield	CO	Township 6 South, Range 93 West, 6th P.M. Section 26: W2SE Section 35: N2NE
CO.004.363.017	NANCY GENE UTTER	BALLARD PETROLEUM LLC	3/1/2000	1179	165	NA	Garfield	CO	Township 6 South, Range 93 West, 6th P.M. Section 26: W2SE Section 35: N2NE
CO.004.364.018	JOHN S CROWDER	BALLARD PETROLEUM LLC	2/7/2000	1179	163	NA	Garfield	CO	Township 6 South, Range 93 West, 6th P.M. Section 26: W2SE Section 35: N2NE
CO.004.365.019	MAVIS A TYLER	BALLARD PETROLEUM LLC	2/21/2000	1179	161	NA	Garfield	CO	Township 6 South, Range 93 West, 6th P.M. Section 26: W2SE Section 35: N2NE
CO.004.366.020	DOROTHY J CRISAFULLI	BALLARD PETROLEUM LLC	3/30/2000	1186	228	NA	Garfield	CO	Township 6 South, Range 93 West, 6th P.M. Section 26: W2SE Section 35: N2NE
CO.004.3662.001	JOAN L SAVAGE	TOM BROWN INC	11/1/2003	1576	614	649950	Garfield	CO	Township 7 South, Range 94 West, 6th P.M. Section 11: LOTS 3, 4, S2NW, SW
CO.004.3663.002	HELEN M FARRIS	BARRETT RESOURCES CORPORATION	1/30/2001	1235	751	576984	Garfield	CO	Township 7 South, Range 94 West, 6th P.M. Section 11: LOTS 3, 4, S2NW, SW
CO.004.367.021	NICHOLAS E DARROW	SANTA FE SNYDER CORPORATION	4/14/1994	915	347	468235	Garfield	CO	Township 6 South, Range 93 West, 6th P.M. Section 26: W2SE Section 35: N2NE
CO.004.368.022	ROBERT H DARROW	BALLARD PETROLEUM LLC	2/7/2000	1187	1	563349	Garfield	CO	Township 6 South, Range 93 West, 6th P.M. Section 26: W2SE Section 35: N2NE
CO.004.3681.000	KATHRYN ENYEART ET AL	TOM BROWN INC	10/11/2001	1307	41	592674	Garfield	CO	Township 7 South, Range 95 West, 6th P.M. Section 16: NWNW
CO.004.3682.000	JACK G PAVISICH ETUX	TOM BROWN INC	10/15/2001	1299	725	591135	Garfield	CO	Township 7 South, Range 95 West, 6th P.M. Section 16: NENW
CO.004.3683.000	GEORGE R GARDNER	TOM BROWN INC	3/21/2002	1362	137	605076	Garfield	CO	Township 7 South, Range 95 West, 6th P.M. Section 16: N2SW, S2NW Section 17: SESENE
CO.004.3689.000	RONALD E TIPPING ET AL	TOM BROWN INC	4/23/2004	1631	419	661786	Garfield	CO	Township 7 South, Range 96 West, 6th P.M. Section 34: A TRACT OF LAND CONTAINING 190.8033 ACRES, MORE OR LESS, DESCRIBED BY METES AND BOUNDS (BEING 153.003 ACS)
CO.004.369.023	NICHOLAS R DARROW	BALLARD PETROLEUM LLC	4/14/2000	1187	817	NA	Garfield	CO	Township 6 South, Range 93 West, 6th P.M. Section 26: W2SE Section 35: N2NE

Lease No.	Lessor	Lessee	Lease Date	Book	Page	Ref	City	St	Description
CO.004.370.024	LOLITA TAMAYO	ENCANA OIL & GAS (USA) INC	2/2/2002	1348	111	601801	Garfield	CO	Township 6 South, Range 93 West, 6th P.M. Section 26: W2SE Section 35: N2NE
CO.004.371.025	GRACE E L JENKINS ET VIR	ENCANA OIL & GAS (USA) INC	1/7/2002	1348	148	NA	Garfield	CO	Township 6 South, Range 93 West, 6th P.M. Section 26: W2SE Section 35: N2NE
CO.004.3713.000	USA COC 12668A	M. PEYTON BUCY	7/1/1971			974599	Garfield	CO	Township 7 South, Range 101 West, 6th P.M. Section 14: SE
CO.004.3713.000	USA COC 12668A	M. PEYTON BUCY	7/1/1971			974599	Garfield	CO	Township 7 South, Range 101 West, 6th P.M. Section 14: LOTS 2-5, SESW, NE
CO.004.3714.000	USA COC 12999A	E. W. STRONG	7/1/1971			974599	Garfield	CO	Township 7 South, Range 101 West, 6th P.M. Section 11: SWSW Section 14: LOT 1, N2NW
CO.004.372.026	JOYCE E COX	ENCANA OIL & GAS (USA) INC	1/7/2002	1348		601819	Garfield	CO	Township 6 South, Range 93 West, 6th P.M. Section 26: W2SE Section 35: N2NE
CO.004.373.027	GERALD W LITTELL ET UX	ENCANA OIL & GAS (USA) INC	1/10/2002	1348	123	601808	Garfield	CO	Township 6 South, Range 93 West, 6th P.M. Section 26: W2SE Section 35: N2NE
CO.004.3733.000	USA COC 61128	CAPSTONE ASSOCIATES INC	1/1/1998			973799	Garfield	CO	Township 4 South, Range 95 West, 6th P.M. Section 20: SE
CO.004.3735.000	USA COC 57684	LONETREE ENERGY INC	3/1/1995			324527	Garfield	CO	Township 4 South, Range 96 West, 6th P.M. Section 13: LOTS 1-4, S2NE, SE, NWSW, SWSW, SENW, SWNW, SESW Section 14: N2NE, SENE, E2SE, W2, SWNE, NWSE, SWSE Section 15: LOTS 1-3, NESE, SESE, SWNE, W2, W2SE
CO.004.374.028	ELLA COOPER	ENCANA OIL & GAS (USA) INC	1/10/2002	1348	130	601811	Garfield	CO	Township 6 South, Range 93 West, 6th P.M. Section 26: W2SE Section 35: N2NE
CO.004.3740.000	USA COC 61455	CAPSTONE ASSOCIATES INC	4/1/1998			324527	Garfield	CO	Township 3 South, Range 95 West, 6th P.M. Section 30: E2SW Section 31: S2NE, SENW, E2SW, SE, LOTS 1, 2, 3, 4
CO.004.375.029	FLORENCE J HERBST ET VIR	ENCANA OIL & GAS (USA) INC	1/5/2002	1348	137	601816	Garfield	CO	Township 6 South, Range 93 West, 6th P.M. Section 26: W2SE Section 35: N2NE
CO.004.376.030	STANLEY E COOPER ET UX	ENCANA OIL & GAS (USA) INC	1/7/2002	1348	147	601821	Garfield	CO	Township 6 South, Range 93 West, 6th P.M. Section 26: W2SE Section 35: N2NE
CO.004.3760.000	USA COC 63810	LONETREE ENERGY INC	6/1/1995			324527	Garfield	CO	Township 4 South, Range 95 West, 6th P.M. Section 20: LOTS 1-4 Section 21: ALL Section 22: ALL
CO.004.377.031	DOROTHY J PLATNER	ENCANA OIL & GAS (USA) INC	1/10/2002	1348	134	601814	Garfield	CO	Township 6 South, Range 93 West, 6th P.M. Section 26: W2SE Section 35: N2NE
CO.004.378.032	MELVIN A RABE	ENCANA OIL & GAS (USA) INC	1/12/2002	1348	128	601808	Garfield	CO	Township 6 South, Range 93 West, 6th P.M. Section 26: W2SE Section 35: N2NE

Lease No.	Lessor	Lessee	Lease Date	Book	Page	Ref	City	St	Description
CO.004.3783.001	PAVILLION LAND DEV LLC	Encana Oil & Gas (USA) Inc	6/30/2015			866800	Garfield	CO	Township 6 South, Range 96 West, 6th P.M. Section 28: LESS AND EXCEPT 12.85 ACRES DESCRIBED BY METES AND BOUNDS: BEGINNING AT A POINT IN THE NORTH LINE OF LOT 12 SECTION 28, WHICH BEARS SOUTH 89 DEGREE'S 50' WEST 951 FEET FROM THE NORTHEAST CORNER OF LOT 12; THENCE SOUTH 89 DEGREE 50' WEST 390 FEET ALONG THE NORTH LINE OF LOT 12; THENCE SOUTH ALONG THE WEST LINE OF LOT 12, 630 FEET; THENCE NORTH 57 DEGREE'S 27' EAST 175 FEET; THENCE NORTH 57 DEGREE'S 59' EAST 233 FEET; THENCE NORTH 34 DEGREE'S 15' EAST 59 FEET; THENCE NORTH 20 DEGREE'S 02' EAST 302.5 FEET; THENCE NORTH 45 DEGREE'S 44' WEST 116.8 FEET TO THE POINT OF BEGINNING; BEGINNING AT THE NORTHEAST CORNER OF LOT 12, SECTION 28, THENCE SOUTH 00 DEGREE'S 55' EAST 867 FEET ALONG THE EAST LINE OF LOT 12; THENCE NORTH 49 DEGREE'S 18' WEST 329 FEET; THENCE NORTH 50 DEGREE'S 41' WEST 571 FEET; THENCE NORTH 27 DEGREE'S 04' EAST 313 FEET TO A POINT IN THE NORTH LINE OF LOT 12; THENCE NORTH 89 DEGREE'S 50' EAST 535 FEET TO THE POINT OF BEGINNING., LOT 12 (40.00 SWSE)
CO.004.3783.001	PAVILLION LAND DEV LLC	Encana Oil & Gas (USA) Inc	6/30/2015			866800	Garfield	CO	Township 6 South, Range 96 West, 6th P.M. Section 28: LOT 13 (40.07 SESE), THAT PART OF THE FOLLOWING DESCRIBED LANDS LYING IN LOT 12 BEGINNING AT A POINT IN THE NORTH LINE OF LOT 12 SECTION 28, WHICH BEARS SOUTH 89° 50' WEST 951 FEET FROM THE NORTHEAST CORNER OF LOT 12; THENCE SOUTH 89° 50' WEST 390 FEET ALONG THE NORTH LINE OF LOT 12; THENCE SOUTH ALONG THE WEST LINE OF LOT 12, 630 FEET; THENCE NORTH 57° 27' EAST 175 FEET; THENCE NORTH 57° 59' EAST 233 FEET; THENCE NORTH 34° 15' EAST 59 FEET; THENCE NORTH 20° 02' EAST 302.5 FEET; THENCE NORTH 45° 44' WEST 116.8 FEET TO THE POINT OF BEGINNING;; BEGINNING AT THE NORTHEAST CORNER OF LOT 12, SECTION 28, THENCE SOUTH 00° 55' EAST 867 FEET ALONG THE EAST LINE OF LOT 12; THENCE NORTH 49° 18' WEST 329 FEET; THENCE NORTH 50° 41' WEST 571 FEET; THENCE NORTH 27° 04' EAST 313 FEET TO A POINT IN THE NORTH LINE OF LOT 12; THENCE NORTH 89° 50' EAST 535 FEET TO THE POINT OF BEGINNING.;

Lease No.	Lessor	Lessee	Lease Date	Book	Page	Ref	City	St	Description
CO.004.3783.001	PAVILLION LAND DEV LLC	Encana Oil & Gas (USA) Inc	6/30/2015			866800	Garfield	CO	Township 6 South, Range 96 West, 6th P.M. Section 33: THAT PART OF LOT 1 DESCRIBED AS FOLLOWS: BEGINNING AT A POINT WHEN THE QUARTER CORNER COMMON TO SECTION 33 AND 34 BEARS SOUTH 32°18'23.76"5 FEET, SAID POINT BEING THE SOUTHEAST CORNER OF THE SANDSTROM LAND; THENCE NORTH 26°08' EAST ALONG THE SANDSTROM EASTERLY LINE 554.4 FEET TO THE NORTH LINE OF LOT 1; THENCE EAST TO THE NORTHWEST CORNER OF THE EAST 10 ACRES OF LOT 1; THENCE SOUTH ALONG THE WEST LINE OF SAID EAST 10 ACRES TO THE BENTON LANE, BEING A POINT 20 FEET NORTH OF THE SOUTH LINE OF LOT 1; THENCE WEST ALONG THE NORTH LINE OF SAID BENTON LANE 682 FEET; THENCE NORTH 845 FEET TO THE SOUTHERLY LINE OF THE SANDSTROM LAND; THENCE SOUTH 83°44' EAST ALONG THE SANDSTROM LINE TO THE POINT OF BEGINNING. CONTAINING 17.177 ACRES; ; THAT PART OF LOT 2 DESCRIBED AS: BEGINNING AT THE NORTHEAST CORNER OF LOT 2; THENCE SOUTH 568 FEET; THENCE WESTERLY TO THE WEST LINE OF OT 2 TO A POINT 300 FEET SOUTH OF THE NORTHWEST CORNER OF LOT 2; THENCE NORTH 300 FEET; THENCE EAST 1320 FEET TO THE POINT OF BEGINNING; CONTAINING 13.1435 ACRES,
CO.004.3783.001	PAVILLION LAND DEV LLC	Encana Oil & Gas (USA) Inc	6/30/2015			866800	Garfield	CO	Township 6 South, Range 96 West, 6th P.M. THAT PART OF THE FOLLOWING DESCRIBED LAND LYING IN LOT 3 AND NW1/4, DESCRIBED AS FOLLOWS: BEGINNING AT A POINT WHICH IS THE SECTION CORNER COMMON TO SECTION 28, 29, 32, AND 33, THENCE NORTH 0°30' W, 1690 FEET TO CORNER NO. 1; THENCE NORTH 86°42' EAST, 339 FEET TO CORNER NO. 2; THE COURSE AND DISTANCE OF CORNER NOS. 1 AND 2 BEING THE CENTERLINE OF PARACHUTE CREEK: THENCE SOUTH 12°56' WEST, 788 FEET TO CORNER NO. 3; THENCE SOUTH 40°59' EAST, 660 FEET TO CORNER NO. 4; THENCE SOUTH 04°06' EAST, 755 FEET TO CORNER NO. 5; THENCE SOUTH 69°29' EAST, 423 FEET TO CORNER NO. 6; THENCE SOUTH 37°11' EAST, 797 FEET TO CORNER NO. 7; THENCE SOUTH 42°28' EAST, 342 FEET TO CORNER NO. 8; THENCE SOUTH 89°18' WEST, 1703 FEET TO CORNER NO. 9; THENCE NORTH 01°50' WEST, 1367 FEET TO THE POINT OF BEGINNING; CONTAINING 34.98 ACRES, THE EAST 10 ACRES OF LOT 1

Lease No.	Lessor	Lessee	Lease Date	Book	Page	Ref	City	St	Description
CO.004.3783.001	PAVILLION LAND DEV LLC	Encana Oil & Gas (USA) Inc	6/30/2015			866800	Garfield	CO	Township 6 South, Range 96 West, 6th P.M. Section 33: LESS AND EXCEPT 80.447 ACRES LOTS 1 AND 2, LESS AND EXCEPT 45.466 ACRES DESCRIBED AS FOLLOWS: THE EAST 10 ACRES OF LOT 1; THAT PART OF LOT 1 DESCRIBED AS FOLLOWS: BEGINNING AT A POINT WHENE THE QUARTER CORNER COMMON TO SECTION 33 AND 34 BEARS SOUTH 32°18'23.76"5 FEET, SAID POINT BEING THE SOUTHEAST CORNER OF THE SANDSTROM LAND; THENCE NORTH 26°08' EAST ALONG THE SANDSTROM EASTERLY LINE 554.4 FEET TO THE NORTH LINE OF LOT 1; THENCE EAST TO THE NORTHWEST CORNER OF THE EAST 10 ACRES OF LOT 1; THENCE SOUTH ALONG THE WEST LINE OF SAID EAST 10 ACRES TO THE BENTON LANE, BEING A POINT 20 FEET NORTH OF THE SOUTH LINE OF LOT 1; THENCE WEST ALONG THE NORTH LINE OF SAID BENTON LANE 682 FEET; THENCE NORTH 845 FEET TO THE SOUTHERLY LINE OF THE SANSTROMLAND; THENCE SOUTH 83°44' EAST ALONG THE SANDSTROM LINE TO THE POINT OF BEGINNING. CONTAINING 17.177 ACRES; THAT PART OF LOTS 1 AND 2 DESCRIBED AS FOLLOWS: BEGINNING AT A POINT CORNER NO. 1 WHENE THE QUARTER CORNER COMMON TO SECTION 33 AND 34, TOWNSHIP 6 SOUTH, RANGE 96W 6TH P.M. BEARS SOUTH 23°18' EAST 2376.5 FEET; THENCE NORTH 26°08' EAST 554.4 FEET TO CORNER NO. 2; THENCE NORTH 88°36' WEST 695.6 FEET TO CORNER NO. 3; THENCE SOUTH 04°00' EAST 468.7 FEET TO CORNER NO. 4; THENCE SOUTH 83°44' EAST 425.1 FEET TO CORNER NO. 1; THE POINT OF BEGINNING; CONTAINING 5.1456 ACRES MORE OR LESS; BEGINNING AT THE NORTHEAST CORNER OF LOT 2; THENCE SOUTH 568 FEET; THENCE WESTERLY TO THE WEST LINE OF LOT 2 TO A POINT 300 FEET SOUTH OF THE NORTHWEST CORNER OF LOT 2; THENCE NORTH 300 FEET; THENCE EAST 1320 FEET TO THE POINT OF BEGINNING. CONTAINING 13.1435 ACRES

Lease No.	Lessor	Lessee	Lease Date	Book	Page	Ref	City	St	Description
CO.004.3783.001	PAVILLION LAND DEV LLC	Encana Oil & Gas (USA) Inc	6/30/2015			866800	Garfield	CO	Township 6 South, Range 96 West, 6th P.M. LOT 3 (41.4 NENW), NWNW LESS AND EXCEPT 34.98 ACRES BEGINNING AT A POINT WHICH IS THE SECTION CORNER COMMON TO SECTION 28, 29, 32, AND 33, THENCE NORTH 0°30'W, 1690 FEET TO CORNER NO. 1; THENCE NORTH 86°42' EAST, 339 FEET TO CORNER NO. 2; THE COURSE AND DISTANCE OF CORNER NOS. 1 AND 2 BEING THE CENTERLINE OF PARACHUTE CREEK; THENCE SOUTH 12°56' WEST, 788 FEET TO CORNER NO. 3; THENCE SOUTH 40°59' EAST, 660 FEET TO CORNER NO. 4; THENCE SOUTH 04°06' EAST, 755 FEET TO CORNER NO. 5; THENCE SOUTH 69°29' EAST, 423 FEET TO CORNER NO. 6; THENCE SOUTH 37°11' EAST, 797 FEET TO CORNER NO. 7; THENCE SOUTH 42°28' EAST, 342 FEET TO CORNER NO. 8; THENCE SOUTH 89°18' WEST, 1703 FEET TO CORNER NO. 9; THENCE NORTH 01°50' WEST, 1367 FEET TO THE POINT OF BEGINNING; CONTAINING 34.98 ACRES, LOT 1 (40.7 NENE), LOT 2 (40.97 NWNW), LOT 3 (41.4 NENW), NWNW, THAT PART OF LOTS 1 AND 2 DESCRIBED AS FOLLOWS: BEGINNING AT A POINT CORNER NO. 1 WHENCE THE QUARTER CORNER COMMON TO SECTION 33 AND 34, TOWNSHIP 6 SOUTH, RANGE 96W 6TH P.M. BEARS SOUTH 23°18' EAST 2376.5 FEET; THENCE NORTH 26°08' EAST 554.4 FEET TO CORNER NO. 2; THENCE NORTH 88°36' WEST 695.6 FEET TO CORNER NO. 3; THENCE SOUTH 04°00' EAST 468.7 FEET TO CORNER NO. 4; THENCE SOUTH 83°44' EAST 425.1 FEET TO CORNER NO. 1, THE POINT OF BEGINNING; CONTAINING 5.1456 ACRES MORE OR LESS
CO.004.3783.001	PAVILLION LAND DEV LLC	Encana Oil & Gas (USA) Inc	6/30/2015			866800	Garfield	CO	Township 6 South, Range 96 West, 6th P.M. Section 33: SWNE, SENW, NWSE, LOT 5 (40.5 SENE) LESS AND EXCEPT 10.015 ACRES BEGINNING AT THE QUARTER CORNER BETWEEN SECTION 33 AND 34, THENCE SOUTH 63° WEST 506 FEET TO NEW CORNER; THENCE SOUTH 24° WEST 682 FEET; THENCE NORTH 66° WEST 639 FEET; THENCE NORTH 24° EAST 682 FEET; THENCE SOUTH 66° EAST 639 FEET TO THE CORNER; CONTAINING 10.015 ACRES MORE OR LESS., LOT 6 (40.15 NESE), LOT 11 (39.87 SWSE), LOT 12 (39.93 SESE) Section 33: ALL THAT PORTION IN LOT 6 (NESE) DESCRIBED AS FOLLOWS: BEGINNING AT THE QUARTER CORNER BETWEEN SECTION 33 AND 34, THENCE SOUTH 63° WEST 506 FEET TO NEW CORNER; THENCE SOUTH 24° WEST 682 FEET; THENCE NORTH 66° WEST 639 FEET; THENCE NORTH 24° EAST 682 FEET; THENCE SOUTH 66° EAST 639 FEET TO THE CORNER
CO.004.379.033	CHERYL J CROSS AIF	BALLARD PETROLEUM LLC	6/27/2001	1360	599	604756	Garfield	CO	Township 6 South, Range 93 West, 6th P.M. Section 26: W2SE Section 35: N2NE
CO.004.380.034	JAMES THAYER HUBBARD ET UX	BALLARD PETROLEUM LLC	5/14/2001	1360	596	604755	Garfield	CO	Township 6 South, Range 93 West, 6th P.M. Section 26: W2SE Section 35: N2NE
CO.004.381.035	ROBERT L COOPER ET UX	ENCANA OIL & GAS (USA) INC	1/12/2002	1362	150	605083	Garfield	CO	Township 6 South, Range 93 West, 6th P.M. Section 26: W2SE Section 35: N2NE
CO.004.382.036	FIRST UNITED METHODIST	BALLARD PETROLEUM LLC	9/19/2001	1370	168	607147	Garfield	CO	Township 6 South, Range 93 West, 6th P.M. Section 26: W2SE Section 35: N2NE

Lease No.	Lessor	Lessee	Lease Date	Book	Page	Ref	City	St	Description
CO.004.383.037	CHAPTER G A P E O	BALLARD PETROLEUM LLC	10/10/2001	1370	171	NA	Garfield	CO	Township 6 South, Range 93 West, 6th P.M. Section 26: W2SE Section 35: N2NE
CO.004.384.038	GERALDINE MORRISON	BALLARD PETROLEUM LLC	8/31/2001	1370	174	607151	Garfield	CO	Township 6 South, Range 93 West, 6th P.M. Section 26: W2SE Section 35: N2NE
CO.004.385.039	WILLIAM C HUBBARD ET UX	BALLARD PETROLEUM LLC	5/14/2001	1370	186	607159	Garfield	CO	Township 6 South, Range 93 West, 6th P.M. Section 26: W2SE Section 35: N2NE
CO.004.386.040	TERRANCE A MORRISON ET UX	BALLARD PETROLEUM LLC	8/31/2001	1370	189	607161	Garfield	CO	Township 6 South, Range 93 West, 6th P.M. Section 26: W2SE Section 35: N2NE
CO.004.387.041	MICHAEL P MORRISON	BALLARD PETROLEUM LLC	8/31/2001	1370	183	607157	Garfield	CO	Township 6 South, Range 93 West, 6th P.M. Section 26: W2SE Section 35: N2NE
CO.004.388.042	BONNIE BURCKARD ET VIR	BALLARD PETROLEUM LLC	9/19/2001	1370	180	607155	Garfield	CO	Township 6 South, Range 93 West, 6th P.M. Section 26: W2SE Section 35: N2NE
CO.004.389.043	LINDEN MARK MITCHELL	BALLARD PETROLEUM LLC	9/5/2001	1370	177	607153	Garfield	CO	Township 6 South, Range 93 West, 6th P.M. Section 26: W2SE Section 35: N2NE
CO.004.390.044	PAUL A RABE ET UX	ENCANA OIL & GAS (USA) INC	3/29/2002	1378	262	608993	Garfield	CO	Township 6 South, Range 93 West, 6th P.M. Section 26: W2SE Section 35: N2NE
CO.004.391.045	DAVID E RABE	ENCANA OIL & GAS (USA) INC	4/6/2002	1378	259	608991	Garfield	CO	Township 6 South, Range 93 West, 6th P.M. Section 26: W2SE Section 35: N2NE
CO.004.392.046	ALICE ANDERSON ET VIR	ENCANA OIL & GAS (USA) INC	4/6/2002	1378	254	608988	Garfield	CO	Township 6 South, Range 93 West, 6th P.M. Section 26: W2SE Section 35: N2NE
CO.004.393.047	FLORENCE L RENDULIC	ENCANA OIL & GAS (USA) INC	7/10/2002	1392	275	611801	Garfield	CO	Township 6 South, Range 93 West, 6th P.M. Section 26: W2SE Section 35: N2NE
CO.004.394.048	KENNETH C RABE ET UX	ENCANA OIL & GAS (USA) INC	4/6/2002	1392	280	611805	Garfield	CO	Township 6 South, Range 93 West, 6th P.M. Section 26: W2SE Section 35: N2NE
CO.004.395.049	THOMAS R COOPER ET UX	ENCANA OIL & GAS (USA) INC	7/3/2002	1392	277	611803	Garfield	CO	Township 6 South, Range 93 West, 6th P.M. Section 26: W2SE Section 35: N2NE
CO.004.396.050	BENZEL LIVESTOCK COMPANY	ENCANA OIL & GAS (USA) INC	11/14/2002	1457	921	625085	Garfield	CO	Township 6 South, Range 93 West, 6th P.M. Section 26: W2SE Section 35: N2NE
CO.004.397.051	KEVIN COOPER ET UX	ENCANA OIL & GAS (USA) INC	11/14/2002	1457	925	625087	Garfield	CO	Township 6 South, Range 93 West, 6th P.M. Section 26: W2SE Section 35: N2NE
CO.004.398.052	PERRY L COOPER ET UX	ENCANA OIL & GAS (USA) INC	3/29/2002	1457	923	625086	Garfield	CO	Township 6 South, Range 93 West, 6th P.M. Section 26: W2SE Section 35: N2NE

Lease No.	Lessor	Lessee	Lease Date	Book	Page	Ref	City	St	Description
CO.004.399.053	THE PETROLEUM SYNERGY GROUP INC	Encana Oil & Gas (USA) Inc	10/1/2012			833272	Garfield	CO	Township 6 South, Range 93 West, 6th P.M. Section 26: SENE, SWNE Section 26: W2SE Section 35: N2NE
CO.004.400.054	Lizabeth D. Evanovich, a/k/a Lizabeth D. Darrow, dealing in her sole and separate property	Encana Oil & Gas (USA) Inc.	11/8/2013			854394	Garfield	CO	Township 6 South, Range 93 West, 6th P.M. Section 26: W2SE Section 35: N2NE
CO.004.401.055	Joan Ferrell, a/k/a Joan Darrow, dealing in her sole and separate property	Encana Oil & Gas (USA) Inc.	10/25/2013			854393	Garfield	CO	Township 6 South, Range 93 West, 6th P.M. Section 26: W2SE Section 35: N2NE
CO.004.402.056	Kermit L. Darrow, dealing in his sole and separate property	Encana Oil & Gas (USA) Inc.	10/18/2013			854392	Garfield	CO	Township 6 South, Range 93 West, 6th P.M. Section 26: W2SE Section 35: N2NE
CO.004.403.057	Christina Darrow Mills, dealing in her sole and separate property	Encana Oil & Gas (USA) Inc.	9/25/2013			854391	Garfield	CO	Township 6 South, Range 93 West, 6th P.M. Section 26: W2SE Section 35: N2NE
CO.004.404.058	Martin D. Darrow, dealing in his sole and separate property	Encana Oil & Gas (USA) Inc.	10/7/2013			854390	Garfield	CO	Township 6 South, Range 93 West, 6th P.M. Section 26: W2SE Section 35: N2NE
CO.004.405.059	Robert W. Darrow, dealing in his sole and separate property	Encana Oil & Gas (USA) Inc.	9/11/2013			854390	Garfield	CO	Township 6 South, Range 93 West, 6th P.M. Section 26: W2SE Section 35: N2NE
CO.004.406.060	Andrew W. Darrow, dealing in his sole and separate property	Encana Oil & Gas (USA) Inc.	9/17/2013			854388	Garfield	CO	Township 6 South, Range 93 West, 6th P.M. Section 26: W2SE Section 35: N2NE
CO.004.407.061	Stephen L. Darrow, dealing in his sole and separate property	Encana Oil & Gas (USA) Inc.	6/15/2016			878712	Garfield	CO	Township 6 South, Range 93 West, 6th P.M. Section 26: W2SE Section 35: N2NE
CO.004.408.001	JAKE SHAEFFER ET AL	E K CAREY DRILLING CO INC	8/22/1957	305	482	199823	Garfield	CO	Township 7 South, Range 93 West, 6th P.M. Section 12: N2, E2SW, N2SE, W2SW Section 11: E2SE Section 12: W2SW
CO.004.409.002	JAMES D AKINS	CALIFORNIA OIL COMPANY	10/22/1962	346	267	219947	Garfield	CO	Township 7 South, Range 93 West, 6th P.M. Section 11: E2SE Section 12: W2SW

Lease No.	Lessor	Lessee	Lease Date	Book	Page	Ref	City	St	Description
CO.004.4095.000	Pavilion Land Development LLC	EnCana Oil & Gas (USA) Inc.	9/30/2016			883175	Garfield	CO	Township 6 South, Range 93 West, 6th P.M. Section 24: A parcel of land in the SW of Section 13 and the N2 of Section 24 described in M&B's in QCMD at 638347 Township 7 South, Range 92 West, 6th P.M. Section 2: W2SW Section 3: N2SE Section 21: E2SW, SWNE, W2SE Section 22: SESE Section 26: S2NW, SW EXCEPT ONE ACRE PARCEL CONVEYED BY DEED RECORDED IN BOOK 110, PAGE 269; AND EXCEPT COUNTY RIGHT-OF-WAY; AND EXCEPT THAT PORTION OF THE SW OF SECTION 26 LYING SOUTHERLY AND WESTERLY OF CR 331 Section 27: E2E2 Section 28: E2NW, NESW, NWSE, SWNW, NWSW, W2NE Section 34: E2NE Township 7 South, Range 95 West, 6th P.M. Section 17: A TRACT OF LAND LOCATED IN THE W/2SE/4 OF SECTION 17, BEING 60 FEET IN WIDTH AND 30 FEET ON EITHER SIDE OF THE FOLLOWING DESCRIBED LINE: BEGINNING AT A POINT ON THE NORTH LINE OF COUNTY ROAD WHENCE THE SOUTH QUARTER CORNER OF SAID SECTION 17 BEARS WEST 938 FEET; THENCE N.2°14'W. 200.3 FEET, THENCE N.5° 44' E. 222 FEET; THENCE N. 6°38' E. 1151 FEET, THENCE N. 16°34'E. 668 7 FEET, THENCE N. 2°56'W. 387 FEET TO THE SOUTH LINE OF COUNTY ROAD. Section 17: E2SWSE, N2NESW, NWSE, LESS A 3.621 ACRE TRACT LOCATED IN THE W2SE SECTION 17 Section 21: NW Section 22: NENW
CO.004.410.003	JOHN F HEBERT	CALIFORNIA OIL COMPANY	10/22/1962	346	265	219946	Garfield	CO	Township 7 South, Range 93 West, 6th P.M. Section 11: NESE, SESE Section 12: NWSW, SWSW
CO.004.411.004	JOHN F HUNT ET UX	CALIFORNIA OIL COMPANY	10/22/1962	346	263	219945	Garfield	CO	Township 7 South, Range 93 West, 6th P.M. Section 11: NESE, SESE Section 12: NWSW, SWSW
CO.004.412.005	KATHERINE F ROGERS ET VIR	SNYDER OIL CORPORATION	3/16/1994	903	618	463695	Garfield	CO	Township 7 South, Range 93 West, 6th P.M. Section 11: NENE, NESE, SENE, SESE
CO.004.413.006	BARBARA JOY MORRIS ET VIR	SNYDER OIL CORPORATION	3/16/1994	903	621	463696	Garfield	CO	Township 7 South, Range 93 West, 6th P.M. Section 11: NENE, NESE, SENE, SESE
CO.004.414.007	KATHERINE F ROGERS ET VIR	SNYDER OIL CORPORATION	3/16/1994	903	627	463698	Garfield	CO	Township 7 South, Range 93 West, 6th P.M. Section 14: NENE
CO.004.415.008	BARBARA JOY MORRIS ET VIR	SNYDER OIL CORPORATION	3/16/1994	903	624	463697	Garfield	CO	Township 7 South, Range 93 West, 6th P.M. Section 14: NENE
CO.004.416.009	HAROLD B SHAEFFER ET UX	SNYDER OIL CORPORATION	3/16/1994	915	358	468240	Garfield	CO	Township 7 South, Range 93 West, 6th P.M. Section 14: NENE
CO.004.417.010	HAROLD B SHAEFFER ET UX	SNYDER OIL CORPORATION	3/16/1994	915	361	468241	Garfield	CO	Township 7 South, Range 93 West, 6th P.M. Section 11: NENE, NESE, SENE, SESE

Lease No.	Lessor	Lessee	Lease Date	Book	Page	Ref	City	St	Description
CO.004.418.000	C A GRAHAM AIF ET AL	SUPERIOR OIL COMPANY	8/24/1962	344	479	219038	Garfield	CO	Township 7 South, Range 92 West, 6th P.M. Section 18: LOT 2 LESS AND EXCEPT 3.00 ACRES
CO.004.419.000	WILLIAM D URQUHART ET AL	DOLAR OIL PROPERTIES	6/21/1990	785	270	415295	Garfield	CO	Township 7 South, Range 93 West, 6th P.M. Section 10: SESE
CO.004.420.001	JANET ANDREW JOHNSON ET AL	DOLAR OIL PROPERTIES	6/21/1990	787	319	416285	Garfield	CO	Township 7 South, Range 93 West, 6th P.M. Section 14: NWNW Section 15: NENE, NENE
CO.004.420.001	JANET ANDREW JOHNSON ET AL	DOLAR OIL PROPERTIES	6/21/1990	787	319	416285	Garfield	CO	Township 7 South, Range 93 West, 6th P.M. Section 10: SWSE
CO.004.421.001	BENZEL LIVESTOCK COMPANY	DOLAR OIL PROPERTIES	1/21/1991	799	176	421354	Garfield	CO	Township 6 South, Range 93 West, 6th P.M. Section 25: NWSW, SWSW Section 36: NWNW
CO.004.422.002	B E NUTTING ET UX	DOLAR OIL PROPERTIES	1/21/1991	799	997	421764	Garfield	CO	Township 6 South, Range 93 West, 6th P.M. Section 25: NWSW, SWSW Section 36: NWNW
CO.004.423.000	GARFIELD COUNTY BOARD	CALIFORNIA OIL COMPANY	4/7/1964	355	319	224057	Garfield	CO	Township 7 South, Range 93 West, 6th P.M. Section 11: THAT PART OF THE COUNTY ROAD AS THE SAME IS NOW TRAVELLED AND CONSTRUCTED IN SECTIONS 11 AND 12 Section 12: THAT PART OF THE COUNTY ROAD AS THE SAME IS NOW TRAVELLED AND CONSTRUCTED IN SECTIONS 11 AND 12
CO.004.424.001	DONALD E CARTER ET UX	SNYDER OIL CORPORATION	11/8/1993	890	277	NA	Garfield	CO	Township 6 South, Range 92 West, 6th P.M. Section 33: 7 ACRES IN THE SESE
CO.004.424.001	DONALD E CARTER ET UX	SNYDER OIL CORPORATION	11/8/1993	890	277	NA	Garfield	CO	Township 6 South, Range 92 West, 6th P.M. Section 34: 30 ACRES IN THE SWSW
CO.004.425.002	JOHN R BOULTON SR ET UX	MOBIL OIL CORPORATION	4/29/1989	779	720	412845	Garfield	CO	Section 33: A PARCEL OF LAND CONTAINING 7.00 ACRES IN THE SESE Section 33: E2NE, SWNE, SENW, NWSE, SESE LESS AND EXCEPT 7.00 ACRES IN THE SESE Section 33: NWNE, NESE Section 33: SWSE EXCEPT THE EASTERLY 150 FEET DESCRIBED IN LEASE BY METES & BOUNDS

Lease No.	Lessor	Lessee	Lease Date	Book	Page	Ref	City	St	Description
CO.004.425.002	JOHN R BOULTON SR ET UX	MOBIL OIL CORPORATION	4/29/1989	779	720	412845	Garfield	CO	Township 6 South, Range 92 West, 6th P.M. Section 27: SW LESS AND EXCEPT 25.00 ACRES ALSO DESCRIBED AS: LESS A TRACT OF 17 ACRES BEING THAT PORTION OF THE NESW LYING NORTH AND EAST OF THE COUNTY ROAD 331 AS DESCRIBED IN DEED RECORDED IN BOOK 100, PAGE 148, AND LESS A TRACT OF 8.00 ACRES IN THE NWSW AS DESCRIBED IN THE DEED RECORDED IN BOOK 100, PAGE 584. Section 34: A 11.73 ACRE PARCEL IN THE SESW LYING EAST OF THE COUNTY ROAD Section 34: N2SE - A PARCEL OF LAND SITUATED IN THE N2SE CONTAINING 67.525 ACRES FURTHER DESCRIBED IN LEASE Section 34: S2SE - A TRACT OF LAND LOCATED IN THE S2SE CONTAINING 43.503 ACRES FURTHER DESCRIBED IN LEASE Section 34: S2SW - A PARCEL OF LAND CONTAINING 11.99 ACRES FURTHER DESCRIBED IN LEASE Section 34: SE - A PARCEL OF LAND IN THE SE CONTAINING 35.099 ACRES FURTHER DESCRIBED IN BOOK 353 AT PAGE 88 Section 34: SESE - 12.02 ACRES IN THE SESE Section 34: SWSW - A PARCEL OF LAND CONTAINING 28.25 ACRES IN THE SWSW MORE FULLY DESCRIBED IN LEASE Section 34: W2 LESS AND EXCEPT 52.49 ACRES DESCRIBED AS: PART OF THE W2 LESS AND EXCEPT A 30.00 ACRE PARCEL IN THE SWSW, A 12.56 ACRE PARCEL IN THE S2SW, AND A 11.73 ACRE PARCEL IN THE SWSW, FURTHER DESCRIBED IN LEASE Section 35: SWSW
CO.004.426.003	JOHN R BOULTON JR ET UX	MOBIL OIL CORPORATION	4/29/1989	779	717	412844	Garfield	CO	Township 6 South, Range 92 West, 6th P.M. Section 33: A PARCEL OF LAND CONTAINING 7.00 ACRES IN THE SESE Section 33: E2NE, SWNE, SENW, NWSE, SESE LESS AND EXCEPT 7.00 ACRES IN THE SESE Section 33: NWNE, NESE Section 33: SWSE EXCEPT THE EASTERLY 150 FEET DESCRIBED IN LEASE BY METES & BOUNDS

Lease No.	Lessor	Lessee	Lease Date	Book	Page	Ref	City	St	Description
CO.004.426.003	JOHN R BOULTON JR ET UX	MOBIL OIL CORPORATION	4/29/1989	779	717	412844	Garfield	CO	Township 6 South, Range 92 West, 6th P.M. Section 27: SW LESS AND EXCEPT A 17.00 ACRE PARCEL IN THE NESW AND A 8.00 ACRE PARCEL IN THE NWSW AS DESCRIBED IN DEED RECORDED IN BOOK 100 AT PAGE 584 IN THE GARFIELD COUNTY RECORDER'S OFFICE Section 34: 12.02 ACRES IN THE SESE Section 34: A 11.73 ACRE PARCEL IN THE SESW LYING EAST OF THE COUNTY ROAD Section 34: A PARCEL OF LAND CONTAINING 28.25 ACRES IN THE SWSW MORE FULLY DESCRIBED IN LEASE Section 34: A PARCEL OF LAND IN THE SE CONTAINING 35.099 ACRES FURTHER DESCRIBED IN BOOK 353 AT PAGE 88 Section 34: A PARCEL OF LAND SITUATED IN THE N2SE CONTAINING 67.525 ACRES FURTHER DESCRIBED IN LEASE Section 34: A TRACT OF LAND LOCATED IN THE S2SE CONTAINING 43.503 ACRES FURTHER DESCRIBED IN LEASE Section 34: S2SW - A PARCEL OF LAND CONTAINING 11.99 ACRES FURTHER DESCRIBED IN LEASE Section 34: W2 - LESS AND EXCEPT 52.49 ACRES DESCRIBED AS: PART OF THE W2 LESS AND EXCEPT A 30.00 ACRE PARCEL IN THE SWSW, A 12.56 ACRE PARCEL IN THE S2SW, AND A 11.73 ACRE PARCEL IN THE SWSW, FURTHER DESCRIBED IN LEASE Section 35: SWSW
CO.004.427.004	OWEN E BOULTON ET UX	MOBIL OIL CORPORATION	4/29/1989	779	723	412846	Garfield	CO	Township 6 South, Range 92 West, 6th P.M. Section 33: A PARCEL OF LAND CONTAINING 7.00 ACRES IN THE SESE Section 33: NE, E2SE, NWSE, SENW LESS AND EXCEPT 7.00 ACRES Section 33: SWSE EXCEPT THE EASTERLY 150 FEET

Lease No.	Lessor	Lessee	Lease Date	Book	Page	Ref	City	St	Description
CO.004.427.004	OWEN E BOULTON ET UX	MOBIL OIL CORPORATION	4/29/1989	779	723	412846	Garfield	CO	Township 6 South, Range 92 West, 6th P.M. Section 27: SW LESS AND EXCEPT 25.00 ACRES ALSO DESCRIBED AS: LESS A TRACT OF 17 ACRES BEING THAT PORTION OF THE NESW LYING NORTH AND EAST OF THE COUNTY ROAD 331 AS DESCRIBED IN DEED RECORDED IN BOOK 100, PAGE 148, AND LESS A TRACT OF 8.00 ACRES IN THE NWSW AS DESCRIBED IN THE DEED RECORDED IN BOOK 100, PAGE 584. Section 34: A 11.73 ACRE PARCEL IN THE SESW LYING EAST OF THE COUNTY ROAD Section 34: N2SE -- A PARCEL OF LAND SITUATED IN THE N2SE CONTAINING 67.525 ACRES FURTHER DESCRIBED IN LEASE Section 34: S2SE -- A TRACT OF LAND LOCATED IN THE S2SE CONTAINING 43.503 ACRES FURTHER DESCRIBED IN LEASE Section 34: S2SW -- A PARCEL OF LAND IN THE S2SW CONTAINING 11.99 ACRES FURTHER DESCRIBED IN LEASE Section 34: SE -- THAT PARCEL OF LAND IN THE SE CONTAINING 35.099 ACRES FURTHER DESCRIBED IN BOOK 535 AT PAGE 88 Section 34: SESE -- 12.02 ACRES IN THE SESE Section 34: SWSW -- A PARCEL OF LAND CONTAINING 28.25 ACRES IN THE SWSW MORE FULLY DESCRIBED IN LEASE Section 34: W2 -- W2 LESS AND EXCEPT 52.49 ACRES DESCRIBED AS: PART OF THE W2 LESS AND EXCEPT A 30.00 ACRE PARCEL IN THE SWSW, A 12.56 ACRE PARCEL IN THE S2SW, AND A 11.73 ACRE PARCEL IN THE SWSW, FURTHER DESCRIBED IN LEASE Section 35: SWSW
CO.004.428.005	ROBERT OWEN BOULTON ET UX	MOBIL OIL CORPORATION	4/29/1989	779	714	412843	Garfield	CO	Township 6 South, Range 92 West, 6th P.M. Section 33: A PARCEL OF LAND CONTAINING 7.00 ACRES IN THE SESE Section 33: NE, E2SE, NWSE, SENW LESS AND EXCEPT 7.00 ACRES Section 33: SWSE -- SWSE EXCEPT THE EASTERLY 150 FEET

Lease No.	Lessor	Lessee	Lease Date	Book	Page	Ref	City	St	Description
CO.004.428.005	ROBERT OWEN BOULTON ET UX	MOBIL OIL CORPORATION	4/29/1989	779	714	412843	Garfield	CO	Township 6 South, Range 92 West, 6th P.M. Section 27: SW LESS AND EXCEPT 25.00 ACRES ALSO DESCRIBED AS: LESS A TRACT OF 17 ACRES BEING THAT PORTION OF THE NESW LYING NORTH AND EAST OF THE COUNTY ROAD 331 AS DESCRIBED IN DEED RECORDED IN BOOK 100, PAGE 148, AND LESS A TRACT OF 8.00 ACRES IN THE NWSW AS DESCRIBED IN THE DEED RECORDED IN BOOK 100, PAGE 584. Section 34: A 11.73 ACRE PARCEL IN THE SESW LYING EAST OF THE COUNTY ROAD Section 34: N2SE -- A PARCEL OF LAND SITUATED IN THE N2SE CONTAINING 67.525 ACRES FURTHER DESCRIBED IN LEASE Section 34: S2SE -- A TRACT OF LAND LOCATED IN THE S2SE CONTAINING 43.503 ACRES FURTHER DESCRIBED IN LEASE Section 34: S2SW -- A PARCEL OF LAND IN THE S2SW CONTAINING 11.99 ACRES FURTHER DESCRIBED IN LEASE Section 34: SE -- THAT PARCEL OF LAND IN THE SE CONTAINING 35.099 ACRES FURTHER DESCRIBED IN BOOK 535 AT PAGE 88 Section 34: SESE -- 12.02 ACRES IN THE SESE Section 34: SWSW -- A PARCEL OF LAND CONTAINING 28.25 ACRES IN THE SWSW MORE FULLY DESCRIBED IN LEASE Section 34: W2 -- W2 LESS AND EXCEPT 52.49 ACRES DESCRIBED AS: PART OF THE W2 LESS AND EXCEPT A 30.00 ACRE PARCEL IN THE SWSW, A 12.56 ACRE PARCEL IN THE S2SW, AND A 11.73 ACRE PARCEL IN THE SWSW, FURTHER DESCRIBED IN LEASE Section 35: SWSW
CO.004.429.006	Rifle Land and Cattle, a Partnership	Mobile Oil Corporation	7/19/1989	779	711	412842	Garfield	CO	Township 6 South, Range 92 West, 6th P.M. Section 33: E2NE, SWNE, NWSE Section 33: NWNE, E2SE LESS AND EXCEPT 7.00 ACRES IN THE SESE FURTHER DESCRIBED IN LEASE, SENW
CO.004.429.006	Rifle Land and Cattle, a Partnership	Mobile Oil Corporation	7/19/1989	779	711	412842	Garfield	CO	Township 6 South, Range 92 West, 6th P.M. Section 27: SW LESS AND EXCEPT 17.0 ACRES IN THE NESW, 8.0 ACRES IN THENWSW, 35.74 ACRES IN THE E2SW, 10.50 ACRES IN THE SESW FURTHER DESCRIBED IN LEASE Section 34: PART OF THE W2 LESS AND EXCEPT A 30.00 ACRE PARCEL IN THE SWSW, A 12.56 ACRE PARCEL IN THE S2SW AND A 14.00 ACRE PARCEL IN THE SWSW FURTHER DESCRIBED IN LEASE
CO.004.4297.000	USA COC 78836	RANDALL TAYLOR	7/1/1993			974599	Garfield	CO	Township 7 South, Range 93 West, 6th P.M. Section 27: NWSW, SESW
CO.004.430.009	CHARLES L AABERG ET UX	SNYDER OIL CORPORATION	11/14/1996	1064	416	524106	Garfield	CO	Township 6 South, Range 92 West, 6th P.M. Section 33: SWSSE EXCEPT THE EASTERLY 150 FEET DESCRIBED IN LEASE BY METES AND BOUNDS
CO.004.4300.000	USA COC 78839	DALE HAYHURST	9/1/1991			974599	Garfield	CO	Township 7 South, Range 93 West, 6th P.M. Section 34: LOT 2 Section 35: LOT 1
CO.004.431.012	JAMES H GAMBREL ET UX	ENCANA OIL & GAS (USA) INC	1/16/2002	1336	240	598812	Garfield	CO	Township 6 South, Range 92 West, 6th P.M. Section 34: 12.02 ACRES IN THE SESE Section 34: A PARCEL OF LAND SITUATED IN THE N2SE CONTAINING 68.61 ACRES FURTHER DESCRIBED IN LEASE Section 35: SWSW
CO.004.432.013	ELOISE BRYANT, ST JOHN	ENCANA OIL & GAS (USA) INC	1/16/2002	1336	238	598811	Garfield	CO	Township 6 South, Range 92 West, 6th P.M. Section 34: NESE, NWSE, SESE, SWSE, SWSW

Lease No.	Lessor	Lessee	Lease Date	Book	Page	Ref	City	St	Description
CO.004.4322.000	USA COC 77011	JAMES R SCHAFF	9/23/1993			974599	Garfield	CO	Township 7 South, Range 93 West, 6th P.M. Section 16: S2SW, SESE, NESW, SWSE
CO.004.4323.000	USA COC 78837	ROBERT L SCHUH	1/1/1994			974599	Garfield	CO	Township 8 South, Range 93 West, 6th P.M. Section 1: LOT 16 Section 2: LOT 7-16
CO.004.433.015	SCOTT W BRYNILDSON ET UX	ENCANA OIL & GAS (USA) INC	4/16/2002			603803	Garfield	CO	Township 6 South, Range 92 West, 6th P.M. Section 34: .53 ACRES IN THE SWSW
CO.004.434.016	VIRGIL HOWARD ET UX	ENCANA OIL & GAS (USA) INC	7/26/2002			610751	Garfield	CO	Township 6 South, Range 92 West, 6th P.M. Section 34: 11.99 ACRES IN THE S2SW
CO.004.4351.000	USA COC 64739	DESERT RESOURCES LLC	6/1/2001			974599	Garfield	CO	Township 7 South, Range 96 West, 6th P.M. Section 35: NE, N2SE
CO.004.436.018	THOMAS LEE WILLIAMS	ENCANA OIL & GAS (USA) INC	11/20/2006	1888	865	716073	Garfield	CO	Township 6 South, Range 92 West, 6th P.M. Section 34: SE Section 35: SWSW
CO.004.437.019	KATHRYN A SPAETTI	ENCANA OIL & GAS (USA) INC	1/17/2007	1888	863	716072	Garfield	CO	Township 6 South, Range 92 West, 6th P.M. Section 34: SE Section 35: SWSW
CO.004.438.000	CHARLES L DUNN ET UX	SNYDER OIL CORPORATION	6/24/1993	872	417	451285	Garfield	CO	Township 6 South, Range 92 West, 6th P.M. Section 32: SESE
CO.004.439.001	WALTER S ROLES ET UX	EXXON CORPORATION	5/4/1989	755	932	402258	Garfield	CO	Township 7 South, Range 93 West, 6th P.M. Section 13: E2NESW, NESE, NWSE, SESW, SWNE
CO.004.440.002	LOWELL ALLEN PITMAN	EXXON CORPORATION	5/4/1989	759	166	403734	Garfield	CO	Township 7 South, Range 93 West, 6th P.M. Section 13: E2NESW, NESE, NWSE, SWNE
CO.004.441.003	LOIS I STANLEY	EXXON CORPORATION	6/4/1989	761	242	404751	Garfield	CO	Township 7 South, Range 93 West, 6th P.M. Section 13: E2NESW, NESE, NWSE, SESW, SWNE
CO.004.442.004	WALKER ROLES	EXXON CORPORATION	7/1/1989	761	244	404752	Garfield	CO	Township 7 South, Range 93 West, 6th P.M. Section 13: E2NESW, NESE, NWSE, SESW, SWNE
CO.004.444.000	JAMES F PAMP ET AL	WILLIAM C GARRETT	11/13/1971	426	430	252385	Garfield	CO	Township 6 South, Range 93 West, 6th P.M. Section 34: NWSW, SESW, SWSW
CO.004.444.000	JAMES F PAMP ET AL	WILLIAM C GARRETT	11/13/1971	426	430	252385	Garfield	CO	Township 6 South, Range 93 West, 6th P.M. Section 33: NENE, NESE, NWNE, NWSE, SESE, SWNE, SWSE
CO.004.444.000	JAMES F PAMP ET AL	WILLIAM C GARRETT	11/13/1971	426	430	252385	Garfield	CO	Township 6 South, Range 93 West, 6th P.M. Section 34: NESW
CO.004.448.000	USA COC 52805	BRUNO V DAGOSTINO	7/1/1981	1546	816	643007	Garfield	CO	Township 8 South, Range 93 West, 6th P.M. Section 14: LOTS 2-4, N2SE
CO.004.453.000	USA COC 07479	R A DAVIS AND LUTZ JOHNSON	4/1/1954	368	116	230900	Garfield	CO	Township 8 South, Range 91 West, 6th P.M. Section 7: E2NE, SWNE Section 20: NWSE, SENE, NESE, SESW
CO.004.454.000	USA COC 07352A	LUTZ JOHNSON	3/1/1954	368	96	NA	Garfield	CO	Township 8 South, Range 91 West, 6th P.M. Section 1: SENE
CO.004.454.000	USA COC 07352A	LUTZ JOHNSON	3/1/1954	368	96	NA	Garfield	CO	Township 8 South, Range 91 West, 6th P.M. Section 6: LOT 2 Section 8: SESW Section 17: S2SE
CO.004.458.000	USA COC 04160	BETTY LOU HURD	7/1/1952	987	582	496629	Garfield	CO	Township 8 South, Range 91 West, 6th P.M. Section 2: SW Section 11: S2, NW Section 15: ALL Section 16: LOTS 1-4, E2W2, E2 Section 21: E2

Lease No.	Lessor	Lessee	Lease Date	Book	Page	Ref	City	St	Description
CO.004.459.000	USA COC 51160	PIONEER OIL & GAS	5/1/1990	778	933	NA	Garfield	CO	Township 7 South, Range 93 West, 6th P.M. Section 3: SESEW
CO.004.4609.000	JAMES D AKINS	AUSTRAL OIL COMPANY INC	4/7/1972	430	265	NA	Garfield	CO	Township 6 South, Range 94 West, 6th P.M. Section 24: E2W2, W2E2 Section 25: E2SW, SE, SENW, SWNE, W2SW Section 26: N2SE, NESW, S2NE, S2SW, SWSE Section 27: LOT 7, SESE Section 36: E2W2, W2E2
CO.004.4610.000	MASON E FRANKLIN	AUSTRAL OIL COMPANY INC	4/7/1972	430	270	NA	Garfield	CO	Township 6 South, Range 94 West, 6th P.M. Section 25: E2SW, SE, SENW, SWNE, W2SW Section 26: N2SE, NESW, S2NE, S2SW, SWSE Section 27: LOT 7, SESE Section 34: E2W2, W2E2 Section 36: E2W2, W2E2
CO.004.4611.000	FRED E MAGINITY ET AL	AUSTRAL OIL COMPANY INC	4/7/1972	430	476	NA	Garfield	CO	Township 6 South, Range 94 West, 6th P.M. Section 27: LOT 7, SESE Section 34: E2W2, W2E2
CO.004.4627.000	DEWAINE WINCH ET UX	NORTHWEST EXPLORATION COMPANY	10/10/1978	520	425	NA	Garfield	CO	Township 6 South, Range 94 West, 6th P.M. Section 34: W2SWNW
CO.004.4628.000	ROBERT E HAY ET UX	NORTHWEST EXPLORATION COMPANY	1/17/1981	565	1	NA	Garfield	CO	Township 6 South, Range 94 West, 6th P.M. Section 34: W2SWNW
CO.004.4629.000	L JAY ROOT	NORTHWEST EXPLORATION COMPANY	1/17/1981	570	645	NA	Garfield	CO	Township 6 South, Range 94 West, 6th P.M. Section 34: W2SWNW
CO.004.4630.000	ARNOLD L MACKLEY ET UX	NORTHWEST EXPLORATION COMPANY	10/24/1978	532	49	NA	Garfield	CO	Township 6 South, Range 94 West, 6th P.M. Section 34: E2SWNW, W2SW

Lease No.	Lessor	Lessee	Lease Date	Book	Page	Ref	City	St	Description
CO.004.4652.000	EXXON MOBIL OIL CORPORATION	WILLIAMS PRODUCTION RMT COMPANY	4/15/2005	-	-	791639	Garfield	CO	<p>Township 6 South, Range 95 West, 6th P.M.</p> <p>Section 11: 142.63 ACRES OF LAND, MORE OR LESS, SITUATED IN SECTION 11, T6S-R95W, 6TH P.M., GARFIELD COUNTY, COLORADO AND BEING FURTHER DESCRIBED AS THAT PORTION OF SHERIDAN PLACER MINING CLAIMS 16-20 LYING WITHIN SECTION 11, T6S-R95W, 6TH P.M., GARFIELD COUNTY, COLORADO.</p> <p>Section 12: 23.24 ACRES OF LAND, MORE OR LESS, SITUATED IN SECTION 12, T6S-R95W, 6TH P.M., GARFIELD COUNTY, COLORADO AND BEING FURTHER DESCRIBED AS THAT PORTION OF SHERIDAN PLACER MINING CLAIM NO. 20 LYING WITHIN SECTION 12, T6S-R95W, 6TH P.M., GARFIELD COUNTY, COLORADO.</p> <p>Section 13: 62.15 ACRES OF LAND, MORE OR LESS, SITUATED IN SECTION 13, T6S-R95W, 6TH P.M., GARFIELD COUNTY, COLORADO AND BEING FURTHER DESCRIBED AS THAT PORTION OF SHERIDAN PLACER MINING CLAIM NO. 20 AND LA PAZ PLACER MINING CLAIM NO. 2 LYING WITHIN SECTION 13, T6S-R95W, 6TH P.M., GARFIELD COUNTY, COLORADO.</p> <p>Section 14: ALL</p> <p>Section 15: 414.79 ACRES OF LAND, MORE OR LESS, SITUATED IN SECTION 15, T6S-R95W, 6TH P.M., GARFIELD COUNTY, COLORADO AND BEING FURTHER DESCRIBED AS THAT PORTION OF SHERIDAN PLACER MINING CLAIMS 14-16 AND LA PAZ PLACER MINING CLAIMS 5 AND 6 LYING WITHIN SECTION 15, T6S-R95W, 6TH P.M., GARFIELD COUNTY, COLORADO.</p> <p>Section 16: 379.80 ACRES OF LAND, MORE OR LESS, SITUATED IN SECTION 16, T6S-R95W, 6TH P.M., GARFIELD COUNTY, COLORADO AND BEING FURTHER DESCRIBED AS THAT PORTION OF SHERIDAN PLACER MINING CLAIMS 8-12 LYING WITHIN SECTION 16 AND THAT PORTION OF LA PAZ PLACER MINING CLAIMS 5, 7 AND 8 LYING WITHIN SECTION 16, T6S-R95W, 6TH P.M., GARFIELD COUNTY, COLORADO.</p>

Lease No.	Lessor	Lessee	Lease Date	Book	Page	Ref	City	St	Description
CO.004.4652.000	EXXON MOBIL OIL CORPORATION	WILLIAMS PRODUCTION RMT COMPANY	4/15/2005	-	-	791639	Garfield	CO	Township 6 South, Range 95 West, 6th P.M. Section 17: 544.90 ACRES OF LAND, MORE OR LESS, SITUATED IN SECTION 17, T6S-R95W, 6TH P.M., GARFIELD COUNTY, COLORADO AND BEING FURTHER DESCRIBED AS THAT PORTION OF SHERIDAN PLACER MINING CLAIMS 4-8 LYING WITHIN SECTION 17 AND THAT PORTION OF LA PAZ PLACER MINING CLAIMS 1, 9, 8, 10 AND 11 LYING WITHIN SECTION 17, T6S-R95W, 6TH P.M., GARFIELD COUNTY, COLORADO. Section 18: 589.76 ACRES OF LAND, MORE OR LESS, SITUATED IN SECTION 18, T6S-R95W, 6TH P.M., GARFIELD COUNTY, COLORADO AND BEING FURTHER DESCRIBED AS THAT PORTION OF SHERIDAN PLACER MINING CLAIMS 1-4 AND 21 LYING WITHIN SECTION 18 AND THAT PORTION OF LA PAZ PLACER MINING CLAIMS 1, 11 AND 13 LYING WITHIN SECTION 16, T6S-R95W, 6TH P.M., GARFIELD COUNTY, COLORADO. Section 19: 485.92 ACRES OF LAND, MORE OR LESS, SITUATED IN SECTION 19, T6S-R95W, 6TH P.M., GARFIELD COUNTY, COLORADO AND BEING FURTHER DESCRIBED AS THAT PORTION OF SHERIDAN PLACER MINING CLAIM NO. 21 LYING WITHIN SECTION 19 AND THAT PORTION OF LA PAZ PLACER MINING CLAIMS 10-12 AND 14 LYING WITHIN SECTION 19, T6S-R95W, 6TH P.M., GARFIELD COUNTY, COLORADO. Section 20: 133.90 ACRES OF LAND, MORE OR LESS, SITUATED IN SECTION 20, T6S-R95W, 6TH P.M., GARFIELD COUNTY, COLORADO AND BEING FURTHER DESCRIBED AS THAT PORTION OF LA PAZ PLACER MINING CLAIMS 10-12 LYING WITHIN SECTION 20, T6S-R95W, 6TH P.M., GARFIELD COUNTY, COLORADO.

Lease No.	Lessor	Lessee	Lease Date	Book	Page	Ref	City	St	Description
CO.004.4652.000	EXXON MOBIL OIL CORPORATION	WILLIAMS PRODUCTION RMT COMPANY	4/15/2005	-	-	791639	Garfield	CO	Township 6 South, Range 95 West, 6th P.M. Section 22: 134.16 ACRES OF LAND, MORE OR LESS, SITUATED IN SECTION 22, T6S-R95W, 6TH P.M., GARFIELD COUNTY, COLORADO AND BEING FURTHER DESCRIBED AS THAT PORTION OF LA PAZ PLACER MINING CLAIMS 4 AND 6 LYING WITHIN SECTION 22, T6S-R95W, 6TH P.M., GARFIELD COUNTY, COLORADO. Section 23: 195.26 ACRES OF LAND, MORE OR LESS, SITUATED IN SECTION 23, T6S-R95W, 6TH P.M., GARFIELD COUNTY, COLORADO AND BEING FURTHER DESCRIBED AS THAT PORTION OF LA PAZ PLACER MINING CLAIMS 2 AND 3 LYING WITHIN SECTION 23, T6S-R95W, 6TH P.M., GARFIELD COUNTY, COLORADO. Section 24: 8.15 ACRES OF LAND, MORE OR LESS, SITUATED IN SECTION 24, T6S-R95W, 6TH P.M., GARFIELD COUNTY, COLORADO AND BEING FURTHER DESCRIBED AS THAT PORTION OF LA PAZ PLACER MINING CLAIM NO. 2 LYING WITHIN SECTION 24, T6S-R95W, 6TH P.M., GARFIELD COUNTY, COLORADO. Township 6 South, Range 96 West, 6th P.M. Section 1: S2 Section 11: ALL Section 12: ALL Section 13: ALL Section 14: ALL Section 15: E2E2 Section 23: N2NE, N2NW, S2NE Section 24: NE, W2
CO.004.4652.000	EXXON MOBIL OIL CORPORATION	WILLIAMS PRODUCTION RMT COMPANY	4/15/2005	-	-	791639	Garfield	CO	Township 6 South, Range 95 West, 6th P.M. Section 7: 257.09 ACRES OF LAND, MORE OR LESS, SITUATED IN SECTION 7, T6S-R95W, 6TH P.M., GARFIELD COUNTY, COLORADO AND BEING FURTHER DESCRIBED AS THAT PORTION OF SHERIDAN PLACER MINING CLAIMS 1-4 LYING WITHIN SECTION 7, T6S-R95W, 6TH P.M., GARFIELD COUNTY, COLORADO. Section 8: 556.10 ACRES OF LAND, MORE OR LESS, SITUATED IN SECTION 8, T6S-R95W, 6TH P.M., GARFIELD COUNTY, COLORADO AND BEING FURTHER DESCRIBED AS THAT PORTION OF SHERIDAN PLACER MINING CLAIMS 4-8 LYING WITHIN SECTION 8, T6S-R95W, 6TH P.M., GARFIELD COUNTY, COLORADO. Section 9: 557.56 ACRES OF LAND, MORE OR LESS, SITUATED IN SECTION 9, T6S-R95W, 6TH P.M., GARFIELD COUNTY, COLORADO AND BEING FURTHER DESCRIBED AS THAT PORTION OF SHERIDAN PLACER MINING CLAIMS 8-12 LYING WITHIN SECTION 9, T6S-R95W, 6TH P.M., GARFIELD COUNTY, COLORADO. Section 10: 405.45 ACRES OF LAND, MORE OR LESS, SITUATED IN SECTION 10, T6S-R95W, 6TH P.M., GARFIELD COUNTY, COLORADO AND BEING FURTHER DESCRIBED AS THAT PORTION OF SHERIDAN PLACER MINING CLAIMS 12-16 LYING WITHIN SECTION 10, T6S-R95W, 6TH P.M., GARFIELD COUNTY, COLORADO.

Lease No.	Lessor	Lessee	Lease Date	Book	Page	Ref	City	St	Description
CO.004.466.000	USA COC 54737	RANDALL TAYLOR	7/1/1993	921	821	NA	Garfield	CO	Township 6 South, Range 93 West, 6th P.M. Section 26: NW, N2SW, SESW Section 27: E2NE, NESE, SWSE Section 28: SESW Section 33: NW, W2SW Section 34: SENE, E2SE Section 35: W2NW, S2SW
CO.004.467.000	USA COC 54738	RANDALL TAYLOR	7/1/1993	902	86	463024	Garfield	CO	Township 7 South, Range 93 West, 6th P.M. Section 4: W2SW Section 24: SESW, SWSW Section 25: NENW, SWNW, NWNW Section 26: NENE
CO.004.471.000	USA COC 035506	A M LLOYD	12/1/1952	886	471	0	Garfield	CO	Township 8 South, Range 91 West, 6th P.M. Section 1: SW Section 2: SESE Section 5: LOTS 3, 4, S2NW, SW GAS RIGHTS ONLY Section 8: N2NW, SENW Section 12: N2, SE Section 17: NE Section 21: LOTS 1-4, E2W2 Section 28: W2NE, NWSE
CO.004.473.000	USA COC 07352B	LUTZ JOHNSON	3/1/1954	368	94	NA	Garfield	CO	Township 8 South, Range 91 West, 6th P.M. Section 1: SWNE Section 6: LOT 1 Section 8: NESW Section 17: N2SE
CO.004.479.000	CHARLES R JEWELL ET UX	SNYDER OIL CORPORATION	11/8/1993	890	271	458252	Garfield	CO	Township 6 South, Range 93 West, 6th P.M. Section 22: SESE
CO.004.480.000	WILLIAM G JEWELL ET UX	SNYDER OIL CORPORATION	11/8/1993	890	274	458253	Garfield	CO	Township 6 South, Range 93 West, 6th P.M. Section 23: NWSW LESS AND EXCEPT 5.00 ACRES MORE FULLY DESCRIBED BY METES AND BOUNDS IN LEASE EXHIBIT
CO.004.481.000	ISABEL W GRAHAM ET AL	SNYDER OIL CORPORATION	7/30/1993	894	911	460175	Garfield	CO	Township 6 South, Range 92 West, 6th P.M. Section 32: W2SW
CO.004.483.001	L BERNICE ANDERSON	MOBIL OIL CORPORATION	10/14/1989	785	18	415203	Garfield	CO	Township 7 South, Range 92 West, 6th P.M. Section 5: LOT 2, NESW, NWSE
CO.004.483.001	L BERNICE ANDERSON	MOBIL OIL CORPORATION	10/14/1989	785	18	415203	Garfield	CO	Township 6 South, Range 92 West, 6th P.M. Section 32: SWSE, SESW
CO.004.484.002	MOLLIE YEAKEL	MOBIL OIL CORPORATION	2/28/1990	784	954	415181	Garfield	CO	Township 7 South, Range 92 West, 6th P.M. Section 5: LOT 2, NESW, NWSE
CO.004.484.002	MOLLIE YEAKEL	MOBIL OIL CORPORATION	2/28/1990	784	954	415181	Garfield	CO	Township 6 South, Range 92 West, 6th P.M. Section 32: SWSE, SESW
CO.004.485.003	IWO E SHULTS ET UX	MOBIL EXPLORATION & PRODUCING NORTH	10/14/1989	785	31	415209	Garfield	CO	Township 7 South, Range 92 West, 6th P.M. Section 5: LOT 2, NESW, NWSE
CO.004.485.003	IWO E SHULTS ET UX	MOBIL EXPLORATION & PRODUCING NORTH	10/14/1989	785	31	415209	Garfield	CO	Township 6 South, Range 92 West, 6th P.M. Section 32: SWSE, SESW
CO.004.486.004	WILLETTA M SHULTS	MOBIL OIL CORPORATION	10/14/1989	785	26	415207	Garfield	CO	Township 7 South, Range 92 West, 6th P.M. Section 5: LOT 2, NESW, NWSE
CO.004.486.004	WILLETTA M SHULTS	MOBIL OIL CORPORATION	10/14/1989	785	26	415207	Garfield	CO	Township 6 South, Range 92 West, 6th P.M. Section 32: SWSE, SESW
CO.004.487.005	DONALD O SHULTS	MOBIL OIL CORPORATION	10/14/1989	785	24	415206	Garfield	CO	Township 7 South, Range 92 West, 6th P.M. Section 5: LOT 2, NESW, NWSE

Lease No.	Lessor	Lessee	Lease Date	Book	Page	Ref	City	St	Description
CO.004.487.005	DONALD O SHULTS	MOBIL OIL CORPORATION	10/14/1989	785	24	415206	Garfield	CO	Township 6 South, Range 92 West, 6th P.M. Section 32: SESW, SWSE
CO.004.488.006	CLAUDE E SHULTS	MOBIL OIL CORPORATION	10/14/1989	785	22	415205	Garfield	CO	Township 7 South, Range 92 West, 6th P.M. Section 5: LOT 2, NESW, NWSE
CO.004.488.006	CLAUDE E SHULTS	MOBIL OIL CORPORATION	10/14/1989	785	22	415205	Garfield	CO	Township 6 South, Range 92 West, 6th P.M. Section 32: SESW, SWSE
CO.004.489.007	BESSIE E LINDAUER	MOBIL OIL CORPORATION	10/14/1989	785	20	415204	Garfield	CO	Township 7 South, Range 92 West, 6th P.M. Section 5: LOT 2, NESW, NWSE
CO.004.489.007	BESSIE E LINDAUER	MOBIL OIL CORPORATION	10/14/1989	785	20	415204	Garfield	CO	Township 6 South, Range 92 West, 6th P.M. Section 32: SESW, SWSE
CO.004.489.000	USA COC 06934	GERALD M QUIAT	2/1/1955			973799	Garfield	CO	Township 7 South, Range 95 West, 6th P.M. Section 14: S2SE, SESW
CO.004.490.008	WINIFRED O CHAPMAN	MOBIL OIL CORPORATION	10/14/1989	785	16	415202	Garfield	CO	Township 7 South, Range 92 West, 6th P.M. Section 5: LOT 2, NESW, NWSE
CO.004.490.008	WINIFRED O CHAPMAN	MOBIL OIL CORPORATION	10/14/1989	785	16	415202	Garfield	CO	Township 6 South, Range 92 West, 6th P.M. Section 32: SESW, SWSE
CO.004.491.009	MARVELLE P COUEY ET AL	MOBIL OIL CORPORATION	7/31/1989	779	702	412838	Garfield	CO	Township 6 South, Range 92 West, 6th P.M. Section 31: E2SE, NENE, S2NE, NWNE Section 32: SWSE, SESW, W2NW
CO.004.491.009	MARVELLE P COUEY ET AL	MOBIL OIL CORPORATION	7/31/1989	779	702	412838	Garfield	CO	Township 6 South, Range 92 West, 6th P.M. Section 29: NWSW, SWSW Section 30: E2SE, NWSE, SWSE
CO.004.492.012	CAL VIN E EDWARDS ET UX	MERIDIAN OIL INC	4/3/1990	771	783	409451	Garfield	CO	Township 7 South, Range 92 West, 6th P.M. Section 14: W2NW, NWSW
CO.004.492.012	CAL VIN E EDWARDS ET UX	MERIDIAN OIL INC	4/3/1990	771	783	409451	Garfield	CO	Township 7 South, Range 92 West, 6th P.M. Section 15: NESE
CO.004.492.012	CAL VIN E EDWARDS ET UX	MERIDIAN OIL INC	4/3/1990	771	783	409451	Garfield	CO	Township 6 South, Range 92 West, 6th P.M. Section 32: SWSE, SESW
CO.004.494.001	HAROLD B SHAEFFER ET UX	MOBIL OIL CORPORATION	5/5/1989	769	730	408571	Garfield	CO	Township 7 South, Range 92 West, 6th P.M. Section 5: LOT 2, NESW, NWSE
CO.004.495.002	KATHERINE F ROGERS ET VIR	MOBIL OIL CORPORATION	5/5/1989	769	733	408572	Garfield	CO	Township 7 South, Range 92 West, 6th P.M. Section 18: NENW, SENW, LOT 1, A 3 ACRE TRACT OUT OF LOT 2 MORE PARTICULARLY DESCRIBED IN LEASE
CO.004.496.003	BARBARA J MORRIS ET VIR	MOBIL OIL CORPORATION	5/5/1989	769	736	408573	Garfield	CO	Township 7 South, Range 93 West, 6th P.M. Section 13: NWNE

Lease No.	Lessor	Lessee	Lease Date	Book	Page	Ref	City	St	Description
CO.004.497.004	EVELYN P JUDSON	EXXON CORPORATION	5/4/1989	758	446	403490	Garfield	CO	Township 7 South, Range 92 West, 6th P.M. Section 18: NENW, SENW, LOT 1-A 3 ACRE TRACT OUT OF LOT 2 MORE PARTICULARLY DESCRIBED IN LEASE Township 7 South, Range 93 West, 6th P.M. Section 13: NWNW
CO.004.498.000	PAUL PITMAN ET AL	MOBIL OIL CORPORATION	10/3/1989			412853	Garfield	CO	Township 7 South, Range 93 West, 6th P.M. Section 22: NESE, NWSE, S2SE Section 27: NENE, NWSE, E2NW, W2NE, NESW
CO.004.499.000	MAMM CREEK RANCH CO	MOBIL OIL CORPORATION	8/14/1989	769	699	408558	Garfield	CO	Township 7 South, Range 92 West, 6th P.M. Section 20: SW, W2SE
CO.004.499.000	MAMM CREEK RANCH CO	MOBIL OIL CORPORATION	8/14/1989	769	699	408558	Garfield	CO	Township 7 South, Range 92 West, 6th P.M. Section 29: ALL THAT PART OF THE NENW SITUATED NORTH AND WEST OF THE CREST OF A CERTAIN RIDGE WHICH RUNS IN A NORTHEASTERLY AND SOUTHWESTERLY DIRECTION THROUGH THE ABOVE DESCRIBED SUBDIVISIONS OF LAND. Section 29: ALL THAT PART OF THE NWNW SITUATED NORTH AND WEST OF THE CREST OF A CERTAIN RIDGE WHICH RUNS IN A NORTHEASTERLY AND SOUTHWESTERLY DIRECTION THROUGH THE ABOVE DESCRIBED SUBDIVISIONS Section 29: NWNW, SWNW Section 30: NENE, SENE
CO.004.500.001	BARRY C SHIDELER ET UX	MOBIL OIL CORPORATION	9/7/1989	772	295	409681	Garfield	CO	Township 7 South, Range 92 West, 6th P.M. Section 29: NWNW PART OF THE NWNW LYING EASTERLY OF THE CENTER OF THE CREST OF A CERTAIN RIDGE RUNNING IN A NORTHEASTERLY DIRECTION THROUGH SAID NWNW, CONTAINING 20 ACRES, M/L Section 29: SE, E2NE, SWNE Section 29: SENW, PART OF THE NENW LYING EASTERLY OF THE CENTER OF THE CREST OF A CERTAIN RIDGE RUNNING IN A NORTHEASTERLY DIRECTION THROUGH SAID NENW Section 29: SESW, SWSW Section 32: NWNW, W2NW
CO.004.501.002	PAUL ROB SHIDELER	MOBIL OIL CORPORATION	9/7/1989	772	304	409682	Garfield	CO	Township 7 South, Range 92 West, 6th P.M. Section 29: SE, E2NE, SWNE, AND THAT PART OF THE NWNW LYING EASTERLY OF THE CENTER OF THE CREST OF A CERTAIN RIDGE RUNNING IN A NORTHEASTERLY DIRECTION THROUGH SAID NWNW, CONTAINING 20 ACRES, M/L Section 29: SENW, PART OF THE NENW LYING EASTERLY OF THE CENTER OF THE CREST OF A CERTAIN RIDGE RUNNING IN A NORTHEASTERLY DIRECTION THROUGH SAID NENW Section 29: SESW, SWSW Section 32: NENW, NWNW, SENW

Lease No.	Lessor	Lessee	Lease Date	Book	Page	Ref	City	St	Description
CO.004.502.003	CAROL JO SHIDELER BENNETT	MOBIL OIL CORPORATION	9/7/1989	779	768	412859	Garfield	CO	Township 7 South, Range 92 West, 6th P.M. Section 29: SE, E2NE, SWNE, AND THAT PART OF THE NWNE LYING EASTERLY OF THE CENTER OF THE CREST OF A CERTAIN RIDGE RUNNING IN A NORTHEASTERLY DIRECTION THROUGH SAID NWNE, CONTAINING 20 ACRES, M/L Section 29: SENW, PART OF THE NWNE LYING EASTERLY OF THE CENTER OF THE CREST OF A CERTAIN RIDGE RUNNING IN A NORTHEASTERLY DIRECTION THROUGH SAID NENW Section 29: SESW, SWSW Section 32: NENW, NWNE, SENW
CO.004.503.004	MARGUERITE D STEWART	EXXON CORPORATION	5/6/1989	755	934	402259	Garfield	CO	Township 7 South, Range 92 West, 6th P.M. Section 29: SWSW
CO.004.504.000	GARFIELD COUNTY COMMISS	LANG & HOLT ENERGY COMPANY	12/1/1991			431614	Garfield	CO	Township 7 South, Range 93 West, 6th P.M. Section 14: TWO PARCELS IN THE SENE, E2SE, SWSE, SESW METES AND BOUNDS
CO.004.505.001	PAUL D PITMAN	MOBIL OIL CORPORATION	5/5/1989	779	729	412848	Garfield	CO	Township 7 South, Range 92 West, 6th P.M. Section 18: NE Township 7 South, Range 93 West, 6th P.M. Section 13: NENW, NW
CO.004.5050.000	GRAND VALLEY MINERAL LLC	CAERUS PICEANCE LLC	12/1/2020			948280	Garfield	CO	Township 6 South, Range 96 West, 6th P.M. Section 34: SENW, W2NW
CO.004.5051.000	GRAND VALLEY MINERAL LLC	CAERUS PICEANCE LLC	12/1/2020			948281	Garfield	CO	Township 8 South, Range 96 West, 6th P.M. Section 4: LOT 3
CO.004.5055.000	GRAND VALLEY MINERAL LLC	CAERUS PICEANCE LLC	12/1/2020			948281	Garfield	CO	Township 6 South, Range 96 West, 6th P.M. Section 27: LOT 13, N2NW
CO.004.506.002	IVO E SHULTS ET UX	MOBIL OIL CORPORATION	7/29/1989	769	694	408556	Garfield	CO	Township 7 South, Range 92 West, 6th P.M. Section 18: NE
CO.004.507.003	WILLETTA A SHULTS	MOBIL OIL CORPORATION	7/29/1989	769	684	408551	Garfield	CO	Township 7 South, Range 92 West, 6th P.M. Section 18: NE
CO.004.508.004	DONALD O SHULTS	MOBIL OIL CORPORATION	7/29/1989	769	686	408552	Garfield	CO	Township 7 South, Range 92 West, 6th P.M. Section 18: NE
CO.004.509.005	CLAUDE E SHULTS	MOBIL OIL CORPORATION	7/29/1989	769	688	408553	Garfield	CO	Township 7 South, Range 92 West, 6th P.M. Section 18: NE
CO.004.510.006	BESSIE E LINDAUER	MOBIL OIL CORPORATION	7/29/1989	769	692	408555	Garfield	CO	Township 7 South, Range 92 West, 6th P.M. Section 18: NE
CO.004.511.007	WINIFRED O CHAPMAN	MOBIL OIL CORPORATION	7/29/1989	769	690	408554	Garfield	CO	Township 7 South, Range 92 West, 6th P.M. Section 18: NE
CO.004.512.008	L BERNICE ANDERSON	MOBIL OIL CORPORATION	7/29/1989	785	33	415210	Garfield	CO	Township 7 South, Range 92 West, 6th P.M. Section 18: NE
CO.004.513.001	QUENTIN L REES ET UX	GLOBAL NATURAL RESOURCES CORP OF NEVADA	3/10/1989	752	864	400837	Garfield	CO	Township 7 South, Range 92 West, 6th P.M. Section 10: NW, SWNE, W2SW

Lease No.	Lessor	Lessee	Lease Date	Book	Page	Ref	City	St	Description
CO.004.514.002	RICHARD W REES ET UX	GLOBAL NATURAL RESOURCES CORP OF NEVADA	3/2/1989	752	495	400730	Garfield	CO	Township 7 South, Range 92 West, 6th P.M. Section 10: A PARCEL OF LAND SITUATED IN THE E2NW AND W2NE, MORE PARTICULARLY DESCRIBED IN MEMORANDUM OF TITLE DATED 8/21/89, PREPARED BY STEVE VAN HOOK Section 10: A PARCEL OF LAND SITUATED IN THE N2NW CONTAINING 14.50 ACRES, BEING MORE PARTICULARLY DESCRIBED IN MEMORANDUM OF TITLE DATED 8/21/89, PREPARED BY STEVE VAN HOOK Section 10: SWNE Section 10: W2SW, NW LESS AND EXCEPT 84.5 ACRES BEING 14.50 ACRES IN N2NW AND 70 ACS IN E2NW, MORE PARTICULARLY DESCRIBED IN MEMORANDUM OF TITLE DATED 8/21/89 BY STEVE VAN HOOK
CO.004.515.003	PATRICK J MILLER ET UX	SNYDER OIL CORPORATION	11/20/1993	890	280	458255	Garfield	CO	Township 7 South, Range 92 West, 6th P.M. Section 10: A PARCEL OF LAND SITUATED IN THE N2NW, MORE PARTICULARLY DESCRIBED IN METES AND BOUNDS IN LEASE
CO.004.516.004	ASPEN RESOURCE MANAGEMENT	SNYDER OIL CORPORATION	1/14/1994	895	726	460479	Garfield	CO	Township 7 South, Range 92 West, 6th P.M. Section 10: A PARCEL OF LAND SITUATED IN THE E2NW AND W2NE, MORE PARTICULARLY DESCRIBED IN METES AND BOUNDS IN LEASE
CO.004.5168.000	USA BLM COC079684	CAERUS PICEANCE, LLC	7/30/2024	NA	NA	NA	Garfield	CO	Township 4 South, Range 95 West, 6th P.M. Section 27: ALL Section 34: N2, SE Section 35: ALL Section 36: ALL
CO.004.517.005	BRUMLEY B BROWN III	MOBIL OIL CORPORATION	10/21/1989	779	688	412833	Garfield	CO	Township 7 South, Range 92 West, 6th P.M. Section 25: NWSW, THAT PART OF THE NW CONTAINING 124.49 ACRES, MORE OR LESS, MORE PARTICULARLY DESCRIBED IN METES AND BOUNDS IN LEASE
CO.004.517.005	BRUMLEY B BROWN III	MOBIL OIL CORPORATION	10/21/1989	779	688	412833	Garfield	CO	Township 7 South, Range 92 West, 6th P.M. Section 26: E2SE
CO.004.517.005	BRUMLEY B BROWN III	MOBIL OIL CORPORATION	10/21/1989	779	688	412833	Garfield	CO	Township 7 South, Range 92 West, 6th P.M. Section 15: NWNW, PART OF THE SWNW CONTAINING 18.00 ACRES MORE OR LESS

Lease No.	Lessor	Lessee	Lease Date	Book	Page	Ref	City	St	Description
CO.004.517.005	BRUMLEY B BROWN III	MOBIL OIL CORPORATION	10/21/1989	779	688	412833	Garfield	CO	Township 7 South, Range 92 West, 6th P.M. Section 1: W2SW Section 2: NESE, SESE Section 3: N2SESE, SWSESE, ALL THAT PART OF THE SWSE CONTAINING 7.00 ACRES, MORE FULLY DESCRIBED IN METES AND BOUNDS IN LEASE, SESESE Section 9: E2NE, E2SE, W2SW, SESW, W2SE,NESW Section 10: E2NW, W2NE, DESCRIBED AS A PARCEL OF LAND SITUATED IN THE E2NW AND W2NE, MORE PARTICULARLY DESCRIBED IN MEMORANDUM OF TITLE DATED 8/21/89, PREPARED BY STEVE VAN HOOK Section 10: E2SE, SENE, N2NE, SWNE Section 10: N2NW DESCRIBED AS A PARCEL OF LAND SITUATED IN N2NW, MORE PARTICULARLY DESCRIBED IN MEMORANDUM OF TITLE DATED 8/21/89 BY STEVE VAN HOOK Section 10: W2SW, NW LESS AND EXCEPT 84.5 ACRES BEING 14.50 ACRES OUT OF THE N2NW AND 70 ACRES OUT OF E2NW AND W2NE, MORE PARTICULARLY DESCRIBED IN MEMORANDUM OF TITLE DATED 8/21/89, PREPARED BY STEVE VAN HOOK Section 11: N2NW, NWSENW, NENE, NWNE, SWNE, S2SENW, NESENW, SESW, SWNW, NWSW, SWSW Section 12: NWNW Section 16: SWNE,E2NW, W2NW, N2NE, SENE, N2SW, NWSE
CO.004.517.005	BRUMLEY B BROWN III	MOBIL OIL CORPORATION	10/21/1989	779	688	412833	Garfield	CO	Township 7 South, Range 92 West, 6th P.M. Section 26: NWSE
CO.004.518.006	STEPHEN JOHN BROWN TRUST	MOBIL OIL CORPORATION	10/21/1989	77	685	412832	Garfield	CO	Township 7 South, Range 92 West, 6th P.M. Section 25: NWSW, THAT PART OF THE NW CONTAINING 124.49 ACRES, MORE OR LESS, MORE PARTICULARLY DESCRIBED IN METES AND BOUNDS IN LEASE

Lease No.	Lessor	Lessee	Lease Date	Book	Page	Ref	City	St	Description
CO.004.518.006	STEPHEN JOHN BROWN TRUST	MOBIL OIL CORPORATION	10/21/1989	77	685	412832	Garfield	CO	Township 7 South, Range 92 West, 6th P.M. Section 1: W2SW Section 2: NESE, SESE Section 3: N2SESE, SWSESE, ALL THAT PART OF THE SWSE CONTAINING 7.00 ACRES, MORE FULLY DESCRIBED IN METES AND BOUNDS IN LEASE, SESESE Section 9: E2NE, E2SE, W2SW, SESW, W2SE,NESW Section 10: E2NW, W2NE, DESCRIBED AS A PARCEL OF LAND SITUATED IN THE E2NW AND W2NE, MORE PARTICULARLY DESCRIBED IN MEMORANDUM OF TITLE DATED 8/21/89, PREPARED BY STEVE VAN HOOK Section 10: E2SE, SENE, N2NE, SWNE Section 10: N2NW DESCRIBED AS A PARCEL OF LAND SITUATED IN N2NW, MORE PARTICULARLY DESCRIBED IN MEMORANDUM OF TITLE DATED 8/21/89 BY STEVE VAN HOOK Section 10: W2SW, NW LESS AND EXCEPT 84.5 ACRES BEING 14.50 ACRES OUT OF THE N2NW AND 70 ACRES OUT OF E2NW AND W2NE, MORE PARTICULARLY DESCRIBED IN MEMORANDUM OF TITLE DATED 8/21/89, PREPARED BY STEVE VAN HOOK Section 11: N2NW, NWSNW, NENE, NWNE, SWNE, S2SENW, NESENW, SESW, SWNW, NWSW, SWSW Section 12: NWNW
CO.004.518.006	STEPHEN JOHN BROWN TRUST	MOBIL OIL CORPORATION	10/21/1989	77	685	412832	Garfield	CO	Township 7 South, Range 92 West, 6th P.M. Section 15: NWNW, PART OF THE SWNW CONTAINING 18.00 ACRES MORE OR LESS Section 16: SWNE, E2NW, W2NW, N2NE, SENE, N2SW, NWSE Section 26: E2SE, NWSE
CO.004.519.007	VIRGINIA BROWN DUNFEE FKA VIRGINIA BROWN ROBERTS	MOBIL OIL CORPORATION	10/21/1989	77	685	412832	Garfield	CO	Township 7 South, Range 92 West, 6th P.M. Section 26: NWSE
CO.004.519.007	VIRGINIA BROWN DUNFEE FKA VIRGINIA BROWN ROBERTS	MOBIL OIL CORPORATION	10/21/1989	77	685	412832	Garfield	CO	Township 7 South, Range 92 West, 6th P.M. Section 25: NWSW, THAT PART OF THE NW CONTAINING 124.49 ACRES, MORE OR LESS, MORE PARTICULARLY DESCRIBED IN METES AND BOUNDS IN LEASE
CO.004.519.007	VIRGINIA BROWN DUNFEE FKA VIRGINIA BROWN ROBERTS	MOBIL OIL CORPORATION	10/21/1989	77	685	412832	Garfield	CO	Township 7 South, Range 92 West, 6th P.M. Section 26: E2SE
CO.004.519.007	VIRGINIA BROWN DUNFEE FKA VIRGINIA BROWN ROBERTS	MOBIL OIL CORPORATION	10/21/1989	77	685	412832	Garfield	CO	Township 7 South, Range 92 West, 6th P.M. Section 15: NWNW, PART OF THE SWNW CONTAINING 18.00 ACRES MORE OR LESS

Lease No.	Lessor	Lessee	Lease Date	Book	Page	Ref	City	St	Description
CO.004.519.007	VIRGINIA BROWN DUNFEE FKA VIRGINIA BROWN ROBERTS	MOBIL OIL CORPORATION	10/21/1989	77	685	412832	Garfield	CO	Township 7 South, Range 92 West, 6th P.M. Section 1: W2SW Section 2: NESE, SESE Section 3: N2SESE, SWSESE, ALL THAT PART OF THE SWSE CONTAINING 7.00 ACRES, MORE FULLY DESCRIBED IN METES AND BOUNDS IN LEASE, SESESE Section 9: E2NE, E2SE, W2SW, SESW, W2SE,NESW Section 10: E2NW, W2NE, DESCRIBED AS A PARCEL OF LAND SITUATED IN THE E2NW AND W2NE, MORE PARTICULARLY DESCRIBED IN MEMORANDUM OF TITLE DATED 8/21/89, PREPARED BY STEVE VAN HOOK Section 10: E2SE, SENE, N2NE, SWNE Section 10: N2NW DESCRIBED AS A PARCEL OF LAND SITUATED IN N2NW, MORE PARTICULARLY DESCRIBED IN MEMORANDUM OF TITLE DATED 8/21/89 BY STEVE VAN HOOK Section 10: W2SW, NW LESS AND EXCEPT 84.5 ACRES BEING 14.50 ACRES OUT OF THE N2NW AND 70 ACRES OUT OF E2NW AND W2NE, MORE PARTICULARLY DESCRIBED IN MEMORANDUM OF TITLE DATED 8/21/89, PREPARED BY STEVE VAN HOOK Section 11: SESW, NENE, NWNE, SWNE, N2NW, NWSENW, SWSW, NWSW, SWSW, S2SESW, NESESW Section 12: NWNW Section 16: SWNE,E2NW, W2NW, N2NE, SENE, N2SW, NWSE
CO.004.521.012	GARY D HILL ET UX	SNYDER OIL CORPORATION	9/10/1993	884	590	455971	Garfield	CO	Township 7 South, Range 92 West, 6th P.M. Section 9: E2NE, E2SE, W2SW, SESW, W2SE,NESW Section 10: W2SW, NW LESS AND EXCEPT 84.5 ACRES BEING 14.50 ACRES OUT OF THE N2NW AND 70 ACRES OUT OF E2NW AND W2NE, MORE PARTICULARLY DESCRIBED IN MEMORANDUM OF TITLE DATED 8/21/89, PREPARED BY STEVE VAN HOOK Section 15: NWNW, PART OF THE SWNW CONTAINING 18.00 ACRES MORE OR LESS Section 16: SWNE,E2NW, W2NW, N2NE, SENE, N2SW, NWSE
CO.004.522.013	KARL W SCHMIDT ET UX	SNYDER OIL CORPORATION	10/23/1993	887	583	NA	Garfield	CO	Township 7 South, Range 92 West, 6th P.M. Section 11: PART OF THE SENW METES AND BOUNDS, PART OF THE W2NE METES AND BOUNDS
CO.004.523.014	TREFOR LLEWELYN VAUGHAN	MERIDIAN OIL INC	7/31/1989	765	209	406649	Garfield	CO	Township 7 South, Range 92 West, 6th P.M. Section 9: E2NE, E2SE, W2SW, SESW, W2SE,NESW Section 15: NWNW, PART OF THE SWNW CONTAINING 18.00 ACRES MORE OR LESS Section 16: SWNE,E2NW, W2NW, N2NE, SENE, N2SW, NWSE
CO.004.524.015	MICHAEL D VAUGHAN ET UX	MERIDIAN OIL INC	8/2/1989	765	202	406646	Garfield	CO	Township 7 South, Range 92 West, 6th P.M. Section 9: E2NE, E2SE, W2SW, SESW, W2SE,NESW Section 15: NWNW, PART OF THE SWNW CONTAINING 18.00 ACRES MORE OR LESS Section 16:
CO.004.525.016	WILLIAM A FAIRWEATHER	MERIDIAN OIL INC	8/3/1989	765	204	406647	Garfield	CO	Township 7 South, Range 92 West, 6th P.M. Section 9: E2NE, E2SE, W2SW, SESW, W2SE,NESW Section 15: NWNW, PART OF THE SWNW CONTAINING 18.00 ACRES MORE OR LESS Section 16: SWNE,E2NW, W2NW, N2NE, SENE, N2SW, NWSE

Lease No.	Lessor	Lessee	Lease Date	Book	Page	Ref	City	St	Description
CO.004.526.017	DORREEN VAUGHAN	MERIDIAN OIL INC	8/3/1989	783	165	414392	Garfield	CO	Township 7 South, Range 92 West, 6th P.M. Section 9: E2NE, E2SE, W2SW, SESW, W2SE, NESW Section 15: NWNW, PART OF THE SWNW CONTAINING 18.00 ACRES MORE OR LESS Section 16: SWNE, E2NW, W2NW, N2NE, SENE, N2SW, NWSE
CO.004.527.018	DOROTHY ANITA FLYNN	MERIDIAN OIL INC	7/23/1989	771	781	409450	Garfield	CO	Township 7 South, Range 92 West, 6th P.M. Section 10: E2SWSE, SESW, W2SWSE Section 15: E2NE, NENW, NWNE
CO.004.528.020	D F & D INVESTMENTS INC	MERIDIAN OIL INC	8/16/1989	765	977	406944	Garfield	CO	Township 7 South, Range 92 West, 6th P.M. Section 10: SESW, SWSE, PARTS OF THE SESW AND SWSE AS DESCRIBED BY METES AND BOUNDS Section 15: NWNE, NENW, SENW, PARTS OF THE NWNE, SENW AND NENW AS DESCRIBED BY METES AND BOUNDS
CO.004.529.022	ALICE G FLYNN	MERIDIAN OIL INC	7/23/1989	771	773	409446	Garfield	CO	Township 7 South, Range 92 West, 6th P.M. Section 10: NESW, NWSE
CO.004.530.023	DONALD F GARDINEER ET UX	MERIDIAN OIL INC	8/16/1989	771	770	409445	Garfield	CO	Township 7 South, Range 92 West, 6th P.M. Section 10: A PARCEL OF LAND SITUATED IN THE SWSE, SESW, NESW, SENW, NWSE OF SECTION 10, MORE PARTICULARLY DESCRIBED IN METES AND BOUNDS IN LEASE
CO.004.531.024	ST SCHOLASTICA ACADEMY	MERIDIAN OIL INC	7/31/1989	775	450	411034	Garfield	CO	Township 7 South, Range 92 West, 6th P.M. Section 1: W2SW Section 2: E2SE Section 3: N2SESE, SWSESE, ALL THAT PART OF THE SWSE CONTAINING 7.00 ACRES, MORE FULLY DESCRIBED IN METES AND BOUNDS IN LEASE, SESESE Section 10: E2SE, SENE, N2NE Section 11: N2NW, NWSENW, SWNW, W2SW, NENE, NWNE, SWNE, S2SENW, NESENW, SESW Section 12: NWNW
CO.004.532.025	RICHARD F ARBANEY ET UX	MERIDIAN OIL INC	1/20/1990	775	997	411279	Garfield	CO	Township 7 South, Range 92 West, 6th P.M. Section 3: A PARCEL OF LAND SITUATED IN THE S2SE OF SECTION 3 AND IN THE N2NE OF SECTION 10, MORE FULLY DESCRIBED IN METES AND BOUNDS IN LEASE
CO.004.533.026	WILLIAM R GRIFFIN ET UX	MERIDIAN OIL INC	1/20/1990	781	553	413648	Garfield	CO	Township 7 South, Range 92 West, 6th P.M. Section 11: A PARCEL OF LAND SITUATED IN THE N2NE CONTAINING 35.00 ACRES MORE FULLY DESCRIBED IN METES AND BOUNDS IN LEASE
CO.004.552.058	EMILY H WEBSTER	GLOBAL NATURAL RESOURCES CORP OF NEVADA	4/11/1989	754	458	401530	Garfield	CO	Township 7 South, Range 92 West, 6th P.M. Section 2: NWSW, SWSW Section 3: NESE, NWSE
CO.004.553.060	DANNY L ROHAN ET UX	ENCANA OIL & GAS (USA) INC	10/1/2002	1444	872	622616	Garfield	CO	Township 7 South, Range 92 West, 6th P.M. Section 10: A TRACT OF LAND SITUATED IN THE N2NW CONTAINING 14.50 ACRES, MORE OR LESS, MORE PARTICULARLY DESCRIBED IN METES AND BOUNDS IN LEASE
CO.004.554.061	FARM CREDIT BANK WICHITA	ENCANA OIL & GAS (USA) INC	1/14/2003			622614	Garfield	CO	Township 7 South, Range 92 West, 6th P.M. Section 10: A TRACT IN THE N2N2NWNE SEE FILE FOR PLAT
CO.004.555.062	FARM CREDIT BANK WICHITA	ENCANA OIL & GAS (USA) INC	1/14/2003			622615	Garfield	CO	Township 7 South, Range 92 West, 6th P.M. Section 11: A PARCEL IN THE SENW AKA HMU #77, A PARCEL IN THE SENW AKA HMU #78

Lease No.	Lessor	Lessee	Lease Date	Book	Page	Ref	City	St	Description
CO.004.556.063	MAGIC M&R LLC	ENCANA OIL & GAS (USA) INC	2/19/2003			627121	Garfield	CO	Township 7 South, Range 92 West, 6th P.M. Section 2: A PARCEL OF LAND LOCATED IN SECTIONS 2, 3, 10 & 11 AS DESCRIBED METES AND BOUNDS IN WD FROM MICHAEL B MCGEE TO R&S PENS & CO. DTD 12/11/92 RECORDED IN GARFIELD COUNTY AT REC #442504 IN BOOK 850 AT PAGE 715
CO.004.557.064	BIJ PARTNERS	ENCANA OIL & GAS (USA) INC	2/19/2003			627116	Garfield	CO	Township 7 South, Range 92 West, 6th P.M. Section 2: A PARCEL OF LAND IN SECTIONS 2, 3, 10, 11 AS DESCRIBED IN WD FROM MICHAEL B MCGEE TO R&S PENS & CO DTD 12/11/92 RECORDED IN GARFIELD COUNTY RECORDS AT REC #442504 IN BOOK 850 PG 715 METES AND BOUNDS
CO.004.558.065	LEFT HAND RESOURCES LLC	ENCANA OIL & GAS (USA) INC	2/20/2003			627120	Garfield	CO	Township 7 South, Range 92 West, 6th P.M. Section 2: A PARCEL LOCATED IN SECTIONS 2, 3, 10 & 11 AS DESCRIBED IN WARRANTY DEED FROM MICHAEL B MCGEE TO R&S PENS & CO DTD 12/11/921 RECORDED IN GARFIELD COUNTY RECORDS AT REC #442504 IN BOOK 850 PG 715 METES AND BOUNDS
CO.004.559.066	2 QUIAT LLC	ENCANA OIL & GAS (USA) INC	2/20/2003			627119	Garfield	CO	Township 7 South, Range 92 West, 6th P.M. Section 2: A PARCEL OF LAND LOCATED IN SECTIONS 2, 3, 10 & 11 AS DESCRIBED IN WD FROM MICHAEL B MCGEE AND VIRGINIA A MCGEE TO R&S PENS & CO DTD 12/11/92 RECORDED IN GARFIELD COUNTY RECORD AT REC #442504 IN BOOK 850 PG 715 METES AND BOUNDS
CO.004.560.067	MARSHALL QUIAT	ENCANA OIL & GAS (USA) INC	2/20/2003			627118	Garfield	CO	Township 7 South, Range 92 West, 6th P.M. Section 2: A PARCEL OF LAND LOCATED IN SECTIONS 2, 3, 10 & 11 AS DESCRIBED IN WD FROM MICHAEL B MCGEE AND VIRGINIA A MCGEE TO R&S PENS & CO DTD 12/11/92 RECORDED IN GARFIELD COUNTY ON 12/23/92 AT REC# 442504 IN BOOK 850 PG 715 METES AND BOUNDS
CO.004.561.068	BAY MINERALS LLC	ENCANA OIL & GAS (USA) INC	2/19/2003			627117	Garfield	CO	Township 7 South, Range 92 West, 6th P.M. Section 2: A PARCEL LODATED IN SECTIONS 2, 3, 10 & 11 AS DESCRIBED IN WD FROM MICHAEL B MCGEE AND VIRGINIA A MCGEE TO R&S PENS & CO DTD 12/11/92 RECORDED IN GARFIELD COUNTY ON 12/23/92 AT REC# 442504 IN BOOK 850 PG 715 METES AND BOUNDS
CO.004.562.069	MARK A HUTTNER ET UX	ENCANA OIL & GAS (USA) INC	5/15/2003			634401	Garfield	CO	Township 7 South, Range 92 West, 6th P.M. Section 2: A PARCEL OF LAND LOCATED IN SECTIONS 2, 3, 10 & 11 DESCRIBED IN WD FROM MICHAEL B MCGEE TO VIRGINIA A MCGEE TO R&S PENS & CO DTD 12/11/92 RECORDED IN GARFIELD COUNTY ON 12/23/92 AT REC# 442504 IN BOOK 850 PG 715 METES AND BOUNDS
CO.004.563.070	MAY KWOK-KEATING	ENCANA OIL & GAS (USA) INC	3/14/2003			634399	Garfield	CO	Township 7 South, Range 92 West, 6th P.M. Section 2: A PARCEL LOCATED IN SECTIONS 2, 3, 10 & 11 AS DESCRIBED IN WD FROM MICHAEL B MCGEE AND VIRGINIA A MCGEE TO R&S PENS & CO DTD 12/11/92 RECORDED IN GARFIELD COUNTY RECORDS ON 12/23/92 AT REC# 442504 BOOK 850, PG 715 METES AND BOUNDS
CO.004.564.071	DEVTRA L ALTMAN	ENCANA OIL & GAS (USA) INC	4/21/2003			634403	Garfield	CO	Township 7 South, Range 92 West, 6th P.M. Section 2: A PARCEL LOCATED IN SECTIONS 2, 3, 10 & 11 AD DESCRIBED IN WD FROM MICHAEL B MCGEE AND VIRGINIA A MCGEE TO R&R PENS & CO DTD 12/11/92 RECORDED IN GARFIELD COUNTY ON 12/23/92 AT REC# 442504 BOOK 850, PG 715 METES AND BOUNDS
CO.004.565.072	RICHARD ALTMAN & COMPANY	ENCANA OIL & GAS (USA) INC	4/21/2003			634402	Garfield	CO	Township 7 South, Range 92 West, 6th P.M. Section 2: A PARCEL LOCATED IN SECTIONS 2, 3, 10 & 11 AS DESCRIBED IN WD FROM MICHAEL B MCGEE AND VIRGINIA A MCGEE TO R&S PENS & CO DTD 12/11/92 RECORDED IN GARFIELD COUNTY ON 12/23/92 AT REC# 442504 IN BOOK 850 PG 715 METES AND BOUNDS

Lease No.	Lessor	Lessee	Lease Date	Book	Page	Ref	City	St	Description
CO.004.566.073	MARK BALCOMB ET UX	ENCANA OIL & GAS (USA) INC	8/1/2003			635530	Garfield	CO	Township 7 South, Range 92 West, 6th P.M. Section 10: A PARCEL IN THE NWNE METES AND BOUNDS
CO.004.567.086	JUDITH SCHOONMAKER TRST	ENCANA OIL & GAS (USA) INC	1/19/2004			646278	Garfield	CO	Township 7 South, Range 92 West, 6th P.M. Section 10: PARCEL IN SECTION 10 & 11. HUNTER MESA UNIT TRACTS 62B, 70B & 71A Section 10: THAT PART IN HUNTER MESA UNIT TRACT 60 (39.74) & TRACT 61 (22.24)
CO.004.568.087	GERARD C GAGNE JR ET UX	ENCANA OIL & GAS (USA) INC	1/14/2004			649962	Garfield	CO	Township 7 South, Range 92 West, 6th P.M. Section 10: A PARCEL LOCATED IN SECTIONS 10 & 11 METES AND BOUNDS
CO.004.569.089	FARM CREDIT BANK WICHITA	ENCANA OIL & GAS (USA) INC	1/21/2004			648814	Garfield	CO	Township 7 South, Range 92 West, 6th P.M. Section 10: TWO PARCELS IN THE N2NE OF SECTION
CO.004.570.099	SCHOONMAKER PRESERVE LLC	ENCANA OIL & GAS (USA) INC	1/28/2005			674784	Garfield	CO	Township 7 South, Range 92 West, 6th P.M. Section 10: PARCEL LOCATED IN SECTIONS 10 & 11 METES AND BOUNDS
CO.004.571.101	JUNIPER GROUP LLC	ENCANA OIL & GAS (USA) INC	8/30/2005	1727	927	682573	Garfield	CO	Township 7 South, Range 92 West, 6th P.M. Section 1: W2SW Section 2: E2SE
CO.004.572.102	EMMA EICHER ET AL	ENCANA OIL & GAS (USA) INC	4/3/2008			748165	Garfield	CO	Township 7 South, Range 92 West, 6th P.M. Section 11: PARCEL LOCATED IN THE NENE OF SECTION 11 & NWNW OF SECTION 12 METES AND BOUNDS
CO.004.573.103	S&P THOMPSON FAMILY TRUST	ENCANA OIL & GAS (USA) INC	7/24/2009	-	-	773808	Garfield	CO	Township 7 South, Range 92 West, 6th P.M. Section 11: PARCEL OF LAND LOCATED IN THE SWNE, N2NE & SECTION 12 IN THE NWNW METES AND BOUNDS
CO.004.576.001	ELIZABETH J SMITH	MOBIL OIL CORPORATION	1/9/1990	784	1	414823	Garfield	CO	Township 8 South, Range 92 West, 6th P.M. Section 10: SESW,S2SE,NESE, SWSW, SENE, THE SOUTH 15.15 ACRES OF THE NENE
CO.004.576.001	ELIZABETH J SMITH	MOBIL OIL CORPORATION	1/9/1990	784	1	414823	Garfield	CO	Township 7 South, Range 92 West, 6th P.M. Section 14: NENE
CO.004.576.001	ELIZABETH J SMITH	MOBIL OIL CORPORATION	1/9/1990	784	1	414823	Garfield	CO	Township 7 South, Range 92 West, 6th P.M. Section 11: NESE, SESE Section 12: W2SW Section 13: NWNW Section 24: NW
CO.004.577.002	FREDERICK G ALSBURY	GLOBAL NATURAL RESOURCES CORP OF NEVADA	4/4/1989	754	393	NA	Garfield	CO	Township 7 South, Range 92 West, 6th P.M. Section 11: NESE, SESE Section 12: W2SW Section 13: NWNW
CO.004.577.002	FREDERICK G ALSBURY	GLOBAL NATURAL RESOURCES CORP OF NEVADA	4/4/1989	754	393	NA	Garfield	CO	Township 7 South, Range 92 West, 6th P.M. Section 14: NENE
CO.004.578.003	SHIRLEY E ALSBURY	GLOBAL NATURAL RESOURCES CORP OF NEVADA	3/7/1989	753	727	401220	Garfield	CO	Township 7 South, Range 92 West, 6th P.M. Section 11: NESE, SESE Section 12: W2SW Section 13: NWNW
CO.004.578.003	SHIRLEY E ALSBURY	GLOBAL NATURAL RESOURCES CORP OF NEVADA	3/7/1989	753	727	401220	Garfield	CO	Township 7 South, Range 92 West, 6th P.M. Section 14: NENE

Lease No.	Lessor	Lessee	Lease Date	Book	Page	Ref	City	St	Description
CO.004.579.004	JOYCE JUNE CERISE	GLOBAL NATURAL RESOURCES CORP OF NEVADA	3/2/1989	752	497	NA	Garfield	CO	Township 7 South, Range 92 West, 6th P.M. Section 11: NESE, SESE Section 12: W2SW Section 13: NWNW
CO.004.579.004	JOYCE JUNE CERISE	GLOBAL NATURAL RESOURCES CORP OF NEVADA	3/2/1989	752	497	NA	Garfield	CO	Township 7 South, Range 92 West, 6th P.M. Section 14: NENE
CO.004.580.005	RILEY M RECORD ET UX	MERIDIAN OIL INC	11/21/1989	773	753	410337	Garfield	CO	Township 8 South, Range 92 West, 6th P.M. Section 10: SESW, S2SE, NESE, SWSW, SEENE, THE SOUTH 15.15 ACRES OF THE NENE
CO.004.581.001	MARVELLE P COUEY ET AL	MOBIL OIL CORPORATION	7/31/1989	769	674	408547	Garfield	CO	Township 7 South, Range 92 West, 6th P.M. Section 8: SENE, W2NE, N2NW, SE
CO.004.581.001	MARVELLE P COUEY ET AL	MOBIL OIL CORPORATION	7/31/1989	769	674	408547	Garfield	CO	Township 7 South, Range 92 West, 6th P.M. Section 4: SWSW Section 9: NWNW, SWNW
CO.004.581.001	MARVELLE P COUEY ET AL	MOBIL OIL CORPORATION	7/31/1989	769	674	408547	Garfield	CO	Township 7 South, Range 92 West, 6th P.M. Section 5: LOT 2, NESW, NWSE, SESW, W2SW, SWSE
CO.004.584.004	FCB OF WICHITA 0804594005	WILLIAMS PRODUCTION RMT COMPANY	12/7/1994	965	840	488374	Garfield	CO	Township 7 South, Range 92 West, 6th P.M. Section 4: SWSW
CO.004.585.005	FCB WICHITA 0804594006	WILLIAMS PRODUCTION RMT COMPANY	12/7/1994	965	842	488375	Garfield	CO	Township 7 South, Range 92 West, 6th P.M. Section 5: SESW, W2SW, SWSE
CO.004.586.006	FCB OF WICHITA 0804594007	WILLIAMS PRODUCTION RMT COMPANY	12/7/1994	965	844	488376	Garfield	CO	Township 7 South, Range 92 West, 6th P.M. Section 9: NWNW, SWNW
CO.004.587.007	MARVELLE P COUEY ET AL	MOBIL OIL CORPORATION	7/31/1989	779	693	412835	Garfield	CO	Township 7 South, Range 93 West, 6th P.M. Section 23: NESE, E2NE, SWNE, SESE
CO.004.587.007	MARVELLE P COUEY ET AL	MOBIL OIL CORPORATION	7/31/1989	779	693	412835	Garfield	CO	Township 7 South, Range 93 West, 6th P.M. Section 24: NE, NESE, S2SE, NWSE, N2SW, S2NW
CO.004.587.007	MARVELLE P COUEY ET AL	MOBIL OIL CORPORATION	7/31/1989	779	693	412835	Garfield	CO	Township 7 South, Range 93 West, 6th P.M. Section 13: SESE, SWSE
CO.004.588.008	NATA J MASON	MOBIL OIL CORPORATION	1/5/1990	779	691	412834	Garfield	CO	Township 7 South, Range 93 West, 6th P.M. Section 23: NESE, E2NE, SWNE, SESE
CO.004.589.001	BARRY C SHIDELER ET UX	MOBIL OIL CORPORATION	9/7/1989	772	259	409677	Garfield	CO	Township 7 South, Range 93 West, 6th P.M. Section 25: NE, SENW, S2 Section 26: E2SE Section 36: TRACT 68 (NWNW, NENW), TRACT 69 (E2NE)
CO.004.590.002	PAUL ROB SHIDELER	MOBIL OIL CORPORATION	9/7/1989	772	268	409678	Garfield	CO	Township 8 South, Range 93 West, 6th P.M. Section 1: TRACT 69 (FDA NENE-36-7S-93W)
									Township 7 South, Range 93 West, 6th P.M. Section 25: NE, SENW, S2 Section 36: TRACT 68 (NWNW, NENW), TRACT 69 (E2NE)
									Township 8 South, Range 93 West, 6th P.M. Section 1: TRACT 69 (FDA NENE-36-7S-93W)

Lease No.	Lessor	Lessee	Lease Date	Book	Page	Ref	City	St	Description
CO.004.591.003	CAROL JO SHIDELER BENNETT	MOBIL OIL CORPORATION	9/7/1989	779	786	412861	Garfield	CO	Township 7 South, Range 93 West, 6th P.M. Section 25: NE, SENW, S2 Section 26: E2SE Section 36: TRACT 68 (NWNE, NENW), TRACT 69 (E2NE) Township 8 South, Range 93 West, 6th P.M. Section 1: TRACT 69 (FDA NENE-36-7S-93W)
CO.004.592.001	HAROLD B SHAEFFER ET UX	MOBIL OIL CORPORATION	5/5/1989	769	716	408565	Garfield	CO	Township 7 South, Range 92 West, 6th P.M. Section 7: NENW
CO.004.592.001	HAROLD B SHAEFFER ET UX	MOBIL OIL CORPORATION	5/5/1989	769	716	408565	Garfield	CO	Township 7 South, Range 92 West, 6th P.M. Section 7: LOTS 1, 2, NENE, NESE, NESW, NWNE, NWSE, SENE, SENW, SESE, SESW, SWNE, SWSE
CO.004.593.002	KATHERINE F ROGERS ET VIR	MOBIL OIL CORPORATION	5/5/1989	769	718	408566	Garfield	CO	Township 7 South, Range 92 West, 6th P.M. Section 7: LOTS 1, 2, ENW, SESW, NENE, NENW, NESE, NESW, NWNE, NWSE, SENE, SENW, SESE, SWNE, SWSE
CO.004.593.002	KATHERINE F ROGERS ET VIR	MOBIL OIL CORPORATION	5/5/1989	769	718	408566	Garfield	CO	Township 7 South, Range 92 West, 6th P.M. Section 7: SESW
CO.004.594.003	BARBARA J MORRIS ET VIR	MOBIL OIL CORPORATION	5/5/1989	769	720	408567	Garfield	CO	Township 7 South, Range 92 West, 6th P.M. Section 7: NWNE, NENE, SWNE, SENE
CO.004.594.003	BARBARA J MORRIS ET VIR	MOBIL OIL CORPORATION	5/5/1989	769	720	408567	Garfield	CO	Township 7 South, Range 92 West, 6th P.M. Section 7: LOTS 1, 2, NENW, NWSE, NESE, SESE, SESW, NESW, SENW
CO.004.595.005	MARGARET O LEWIS	MOBIL OIL CORPORATION	3/10/1990	784	400	414989	Garfield	CO	Township 6 South, Range 92 West, 6th P.M. Section 31: LOT 1
CO.004.595.005	MARGARET O LEWIS	MOBIL OIL CORPORATION	3/10/1990	784	400	414989	Garfield	CO	Township 7 South, Range 92 West, 6th P.M. Section 7: LOTS 1, 2, NWSE, SESE, NENE, SENE, SESW, NESW
CO.004.595.005	MARGARET O LEWIS	MOBIL OIL CORPORATION	3/10/1990	784	400	414989	Garfield	CO	Township 6 South, Range 92 West, 6th P.M. Section 31: LOT 2
CO.004.595.005	MARGARET O LEWIS	MOBIL OIL CORPORATION	3/10/1990	784	400	414989	Garfield	CO	Township 6 South, Range 92 West, 6th P.M. Section 30: LOTS 3, 4
CO.004.596.006	ELLEN ANFENSON BARROWS	MOBIL OIL CORPORATION	3/10/1990	784	402	414990	Garfield	CO	Township 7 South, Range 92 West, 6th P.M. Section 6: LOT 3, NESW, SESW
CO.004.596.006	ELLEN ANFENSON BARROWS	MOBIL OIL CORPORATION	3/10/1990	784	402	414990	Garfield	CO	Section 7: LOTS 1, 2, SESW, SE, E2NW, NESW
CO.004.596.006	ELLEN ANFENSON BARROWS	MOBIL OIL CORPORATION	3/10/1990	784	402	414990	Garfield	CO	Township 6 South, Range 92 West, 6th P.M. Section 31: LOTS 1, 2
CO.004.597.007	ANITA A GREER ET VIR	MOBIL OIL CORPORATION	3/10/1990	784	404	414991	Garfield	CO	Township 6 South, Range 92 West, 6th P.M. Section 30: LOTS 3, 4
CO.004.597.007	ANITA A GREER ET VIR	MOBIL OIL CORPORATION	3/10/1990	784	404	414991	Garfield	CO	Township 7 South, Range 92 West, 6th P.M. Section 6: LOT 3, NESW, SESW
CO.004.597.007	ANITA A GREER ET VIR	MOBIL OIL CORPORATION	3/10/1990	784	404	414991	Garfield	CO	Section 7: LOTS 1, 2, SESW, SE, E2NW, NESW
CO.004.597.007	ANITA A GREER ET VIR	MOBIL OIL CORPORATION	3/10/1990	784	404	414991	Garfield	CO	Township 6 South, Range 92 West, 6th P.M. Section 31: LOTS 1, 2
CO.004.597.007	ANITA A GREER ET VIR	MOBIL OIL CORPORATION	3/10/1990	784	404	414991	Garfield	CO	Township 6 South, Range 92 West, 6th P.M. Section 30: LOTS 3, 4

Lease No.	Lessor	Lessee	Lease Date	Book	Page	Ref	City	St	Description
CO.004.598.008	JANET Y WALLACE ET VIR	MOBIL OIL CORPORATION	3/10/1990	796	937	420345	Garfield	CO	Township 7 South, Range 92 West, 6th P.M. Section 6: LOT 3, NESW, SESW Section 7: LOTS 1, 2, SESW, SE, E2NW, NESW
CO.004.598.008	JANET Y WALLACE ET VIR	MOBIL OIL CORPORATION	3/10/1990	796	937	420345	Garfield	CO	Township 6 South, Range 92 West, 6th P.M. Section 31: LOTS 1, 2
CO.004.598.008	JANET Y WALLACE ET VIR	MOBIL OIL CORPORATION	3/10/1990	796	937	420345	Garfield	CO	Township 6 South, Range 92 West, 6th P.M. Section 30: LOTS 3, 4
CO.004.599.009	ROBERT CRAUN ET UX	MOBIL OIL CORPORATION	3/5/1990	784	406	414992	Garfield	CO	Township 6 South, Range 92 West, 6th P.M. Section 31: LOTS 1, 2
CO.004.599.009	ROBERT CRAUN ET UX	MOBIL OIL CORPORATION	3/5/1990	784	406	414992	Garfield	CO	Township 6 South, Range 92 West, 6th P.M. Section 30: LOTS 3, 4
CO.004.600.011	LUELLA A ANFENSON	MOBIL OIL CORPORATION	3/5/1990	784	410	414994	Garfield	CO	Township 6 South, Range 92 West, 6th P.M. Section 31: LOTS 1, 2
CO.004.600.011	LUELLA A ANFENSON	MOBIL OIL CORPORATION	3/5/1990	784	410	414994	Garfield	CO	Township 6 South, Range 92 West, 6th P.M. Section 30: LOTS 3, 4
CO.004.601.012	JOE O ANFENSON ET UX	MOBIL OIL CORPORATION	3/5/1990	784	412	414995	Garfield	CO	Township 6 South, Range 92 West, 6th P.M. Section 31: LOTS 1, 2
CO.004.601.012	JOE O ANFENSON ET UX	MOBIL OIL CORPORATION	3/5/1990	784	412	414995	Garfield	CO	Township 6 South, Range 92 West, 6th P.M. Section 30: LOTS 3, 4
CO.004.602.013	THEODORE B ANFENSON ET UX	MOBIL OIL CORPORATION	3/5/1990	784	414	414996	Garfield	CO	Township 6 South, Range 92 West, 6th P.M. Section 31: LOTS 1, 2
CO.004.602.013	THEODORE B ANFENSON ET UX	MOBIL OIL CORPORATION	3/5/1990	784	414	414996	Garfield	CO	Township 6 South, Range 92 West, 6th P.M. Section 30: LOTS 3, 4
CO.004.603.014	BEULAH G SCHWARTZ	MOBIL OIL CORPORATION	3/5/1990	784	416	414997	Garfield	CO	Township 6 South, Range 92 West, 6th P.M. Section 31: LOTS 1, 2
CO.004.603.014	BEULAH G SCHWARTZ	MOBIL OIL CORPORATION	3/5/1990	784	416	414997	Garfield	CO	Township 6 South, Range 92 West, 6th P.M. Section 30: LOTS 3, 4
CO.004.604.015	R K GEISSINGER ET UX	MOBIL OIL CORPORATION	3/5/1990	784	418	414998	Garfield	CO	Township 6 South, Range 92 West, 6th P.M. Section 31: LOTS 1, 2
CO.004.604.015	R K GEISSINGER ET UX	MOBIL OIL CORPORATION	3/5/1990	784	418	414998	Garfield	CO	Township 6 South, Range 92 West, 6th P.M. Section 30: LOTS 3, 4
CO.004.605.016	RUTH INK	MOBIL OIL CORPORATION	3/5/1990	784	420	414999	Garfield	CO	Township 6 South, Range 92 West, 6th P.M. Section 31: LOTS 1, 2
CO.004.605.016	RUTH INK	MOBIL OIL CORPORATION	3/5/1990	784	420	414999	Garfield	CO	Township 6 South, Range 92 West, 6th P.M. Section 30: LOTS 3, 4
CO.004.606.017	DWIGHT INK ET UX	MOBIL OIL CORPORATION	3/5/1990	807	417	424915	Garfield	CO	Township 6 South, Range 92 West, 6th P.M. Section 31: LOTS 1, 2
CO.004.606.017	DWIGHT INK ET UX	MOBIL OIL CORPORATION	3/5/1990	807	417	424915	Garfield	CO	Township 6 South, Range 92 West, 6th P.M. Section 30: LOTS 3, 4
CO.004.607.018	EL VIRA M LAVIN	MOBIL OIL CORPORATION	3/5/1990	784	422	415000	Garfield	CO	Township 6 South, Range 92 West, 6th P.M. Section 31: LOTS 1, 2
CO.004.607.018	EL VIRA M LAVIN	MOBIL OIL CORPORATION	3/5/1990	784	422	415000	Garfield	CO	Township 6 South, Range 92 West, 6th P.M. Section 30: LOTS 3, 4
CO.004.608.019	ELIZABETH EDWARDS ET VIR	MOBIL OIL CORPORATION	3/5/1990	784	424	415001	Garfield	CO	Township 6 South, Range 92 West, 6th P.M. Section 31: LOTS 1, 2
CO.004.608.019	ELIZABETH EDWARDS ET VIR	MOBIL OIL CORPORATION	3/5/1990	784	424	415001	Garfield	CO	Township 6 South, Range 92 West, 6th P.M. Section 30: LOTS 3, 4
CO.004.609.020	W M MANNING ET UX	MOBIL OIL CORPORATION	3/5/1990	784	426	415002	Garfield	CO	Township 6 South, Range 92 West, 6th P.M. Section 31: LOTS 1, 2
CO.004.609.020	W M MANNING ET UX	MOBIL OIL CORPORATION	3/5/1990	784	426	415002	Garfield	CO	Township 6 South, Range 92 West, 6th P.M. Section 30: LOTS 3, 4

Lease No.	Lessor	Lessee	Lease Date	Book	Page	Ref	City	St	Description
CO.004.610.021	MARGARET MURRELL ET VIR	MOBIL OIL CORPORATION	3/5/1990	784	428	415003	Garfield	CO	Township 6 South, Range 92 West, 6th P.M. Section 31: LOTS 1, 2
CO.004.610.021	MARGARET MURRELL ET VIR	MOBIL OIL CORPORATION	3/5/1990	784	428	415003	Garfield	CO	Township 6 South, Range 92 West, 6th P.M. Section 30: LOTS 3, 4
CO.004.611.022	LUCILLE ROSENKRANCE ET VIR	MOBIL OIL CORPORATION	3/5/1990	797	439	420600	Garfield	CO	Township 6 South, Range 92 West, 6th P.M. Section 31: LOTS 1, 2
CO.004.611.022	LUCILLE ROSENKRANCE ET VIR	MOBIL OIL CORPORATION	3/5/1990	797	439	420600	Garfield	CO	Township 6 South, Range 92 West, 6th P.M. Section 30: LOTS 3, 4
CO.004.612.023	GREGG PORTER ET UX	MOBIL OIL CORPORATION	3/5/1990	795	679	419816	Garfield	CO	Township 6 South, Range 92 West, 6th P.M. Section 31: LOTS 1, 2
CO.004.612.023	GREGG PORTER ET UX	MOBIL OIL CORPORATION	3/5/1990	795	679	419816	Garfield	CO	Township 6 South, Range 92 West, 6th P.M. Section 30: LOTS 3, 4
CO.004.613.024	DIANE MARIE JENNER ET VIR	MOBIL OIL CORPORATION	3/5/1990	797	437	420599	Garfield	CO	Township 6 South, Range 92 West, 6th P.M. Section 31: LOTS 1, 2
CO.004.613.024	DIANE MARIE JENNER ET VIR	MOBIL OIL CORPORATION	3/5/1990	797	437	420599	Garfield	CO	Township 6 South, Range 92 West, 6th P.M. Section 30: LOTS 3, 4
CO.004.614.025	JOHN DEFORE	MOBIL OIL CORPORATION	3/5/1990	784	430	415004	Garfield	CO	Township 6 South, Range 92 West, 6th P.M. Section 31: LOTS 1, 2
CO.004.614.025	JOHN DEFORE	MOBIL OIL CORPORATION	3/5/1990	784	430	415004	Garfield	CO	Township 6 South, Range 92 West, 6th P.M. Section 30: LOTS 3, 4
CO.004.615.026	LUCILLE DEFORE	MOBIL OIL CORPORATION	3/5/1990	784	432	415005	Garfield	CO	Township 6 South, Range 92 West, 6th P.M. Section 31: LOTS 1, 2
CO.004.615.026	LUCILLE DEFORE	MOBIL OIL CORPORATION	3/5/1990	784	432	415005	Garfield	CO	Township 6 South, Range 92 West, 6th P.M. Section 30: LOTS 3, 4
CO.004.616.027	HAROLD DEFORE ET UX	MOBIL OIL CORPORATION	1/14/1991	807	419	424916	Garfield	CO	Township 6 South, Range 92 West, 6th P.M. Section 31: LOTS 1, 2
CO.004.616.027	HAROLD DEFORE ET UX	MOBIL OIL CORPORATION	1/14/1991	807	419	424916	Garfield	CO	Township 6 South, Range 92 West, 6th P.M. Section 30: LOTS 3, 4
CO.004.617.028	DOROTHY D KELSO ET VIR	MOBIL OIL CORPORATION	3/5/1990	784	434	415006	Garfield	CO	Township 6 South, Range 92 West, 6th P.M. Section 31: LOTS 1, 2
CO.004.617.028	DOROTHY D KELSO ET VIR	MOBIL OIL CORPORATION	3/5/1990	784	434	415006	Garfield	CO	Township 6 South, Range 92 West, 6th P.M. Section 30: LOTS 3, 4
CO.004.618.029	MARY D OFFENSTEIN ET VIR	MOBIL OIL CORPORATION	3/5/1990	784	436	415007	Garfield	CO	Township 6 South, Range 92 West, 6th P.M. Section 31: LOTS 1, 2
CO.004.618.029	MARY D OFFENSTEIN ET VIR	MOBIL OIL CORPORATION	3/5/1990	784	436	415007	Garfield	CO	Township 6 South, Range 92 West, 6th P.M. Section 30: LOTS 3, 4
CO.004.619.030	THOMAS LEROY CLUTINGER	MOBIL OIL CORPORATION	3/5/1990	821	849	430868	Garfield	CO	Township 6 South, Range 92 West, 6th P.M. Section 31: LOTS 1, 2
CO.004.619.030	THOMAS LEROY CLUTINGER	MOBIL OIL CORPORATION	3/5/1990	821	849	430868	Garfield	CO	Township 6 South, Range 92 West, 6th P.M. Section 30: LOTS 3, 4
CO.004.620.031	THOMAS H CLUTINGER ET UX	MOBIL OIL CORPORATION	3/5/1990	784	438	415008	Garfield	CO	Township 6 South, Range 92 West, 6th P.M. Section 31: LOTS 1, 2
CO.004.620.031	THOMAS H CLUTINGER ET UX	MOBIL OIL CORPORATION	3/5/1990	784	438	415008	Garfield	CO	Township 6 South, Range 92 West, 6th P.M. Section 30: LOTS 3, 4
CO.004.621.032	BERNICE VIOLA CLUTINGER	MOBIL OIL CORPORATION	3/5/1990	797	435	420589	Garfield	CO	Township 6 South, Range 92 West, 6th P.M. Section 31: LOTS 1, 2
CO.004.621.032	BERNICE VIOLA CLUTINGER	MOBIL OIL CORPORATION	3/5/1990	797	435	420589	Garfield	CO	Township 6 South, Range 92 West, 6th P.M. Section 30: LOTS 3, 4
CO.004.622.033	HAROLD B SHAEFFER ET UX	MOBIL OIL CORPORATION	5/5/1989	769	748	408577	Garfield	CO	Township 6 South, Range 92 West, 6th P.M. Section 31: LOTS 1-4, W2SE

Lease No.	Lessor	Lessee	Lease Date	Book	Page	Ref	City	St	Description
CO.004.623.034	KATHERINE F ROGERS ET VIR	MOBIL OIL CORPORATION	5/5/1989	769	751	408578	Garfield	CO	Township 6 South, Range 92 West, 6th P.M. Section 31: LOTS 1-4, W2SE
CO.004.624.035	BARBARA JOY MORRIS ET VIR	MOBIL OIL CORPORATION	5/5/1989	769	754	408579	Garfield	CO	Township 6 South, Range 92 West, 6th P.M. Section 31: LOTS 1-4, W2SE
CO.004.625.036	GREGG PORTER ET UX	SNYDER OIL CORPORATION	11/2/1993	887	613	457078	Garfield	CO	Township 7 South, Range 92 West, 6th P.M. Section 6: LOT 3, NESW, SESW Section 7: LOTS 1, 2, SESW, SE, E2NW, NESW
CO.004.626.037	BYRON KENT CLUTINGER	SNYDER OIL CORPORATION	9/15/1993	887	603	457073	Garfield	CO	Township 6 South, Range 92 West, 6th P.M. Section 31: LOTS 1, 2
CO.004.626.037	BYRON KENT CLUTINGER	SNYDER OIL CORPORATION	9/15/1993	887	603	457073	Garfield	CO	Township 7 South, Range 92 West, 6th P.M. Section 6: LOT 3, NESW, SESW Section 7: LOTS 1, 2, SESW, SE, E2NW, NESW
CO.004.627.038	IVAN E LITTLEJOHN	SNYDER OIL CORPORATION	11/4/1993	887	611	457077	Garfield	CO	Township 6 South, Range 92 West, 6th P.M. Section 30: LOTS 3, 4
CO.004.627.038	IVAN E LITTLEJOHN	SNYDER OIL CORPORATION	11/4/1993	887	611	457077	Garfield	CO	Township 6 South, Range 92 West, 6th P.M. Section 31: LOTS 1, 2
CO.004.628.039	MARION A ANFENSON	SNYDER OIL CORPORATION	1/15/1994	895	746	460486	Garfield	CO	Township 6 South, Range 92 West, 6th P.M. Section 6: LOT 3, NESW, SESW Section 7: LOTS 1, 2, SESW, SE, E2NW, NESW
CO.004.628.039	MARION A ANFENSON	SNYDER OIL CORPORATION	1/15/1994	895	746	460486	Garfield	CO	Township 7 South, Range 92 West, 6th P.M. Section 30: LOTS 3, 4
CO.004.629.040	LYDA BERTHA FLICKNER	SNYDER OIL CORPORATION	1/14/1995	937	429	476704	Garfield	CO	Township 6 South, Range 92 West, 6th P.M. Section 31: LOTS 1, 2
CO.004.629.040	LYDA BERTHA FLICKNER	SNYDER OIL CORPORATION	1/14/1995	937	429	476704	Garfield	CO	Township 6 South, Range 92 West, 6th P.M. Section 30: LOTS 3, 4
CO.004.630.041	SARAH M WARD	SNYDER OIL CORPORATION	1/14/1995	937	431	476705	Garfield	CO	Township 6 South, Range 92 West, 6th P.M. Section 31: LOTS 1, 2
CO.004.630.041	SARAH M WARD	SNYDER OIL CORPORATION	1/14/1995	937	431	476705	Garfield	CO	Township 6 South, Range 92 West, 6th P.M. Section 30: LOTS 3, 4
CO.004.631.042	BOB NORMAN	SNYDER OIL CORPORATION	1/14/1995	933	997	475360	Garfield	CO	Township 6 South, Range 92 West, 6th P.M. Section 31: LOTS 1, 2
CO.004.631.042	BOB NORMAN	SNYDER OIL CORPORATION	1/14/1995	933	997	475360	Garfield	CO	Township 7 South, Range 92 West, 6th P.M. Section 30: LOTS 3, 4
CO.004.632.043	DICK NORMAN	SNYDER OIL CORPORATION	1/14/1995	933	995	475359	Garfield	CO	Township 6 South, Range 92 West, 6th P.M. Section 31: LOTS 1, 2
CO.004.632.043	DICK NORMAN	SNYDER OIL CORPORATION	1/14/1995	933	995	475359	Garfield	CO	Township 7 South, Range 92 West, 6th P.M. Section 6: LOT 3, NESW, SESW Section 7: LOTS 1, 2, SESW, SE, E2NW, NESW
CO.004.632.043	DICK NORMAN	SNYDER OIL CORPORATION	1/14/1995	933	995	475359	Garfield	CO	Township 6 South, Range 92 West, 6th P.M. Section 30: LOTS 3, 4

Lease No.	Lessor	Lessee	Lease Date	Book	Page	Ref	City	St	Description
CO.004.633.044	KATHLEEN HILLMAN CHEATUM	SNYDER OIL CORPORATION	2/25/1995	936	133	476252	Garfield	CO	Township 6 South, Range 92 West, 6th P.M. Section 31: LOTS 1, 2
CO.004.633.044	KATHLEEN HILLMAN CHEATUM	SNYDER OIL CORPORATION	2/25/1995	936	133	476252	Garfield	CO	Township 7 South, Range 92 West, 6th P.M. Section 6: LOT 3, NESW, SESW Section 7: LOTS 1, 2, SESW, SE, E2NW, NESW
CO.004.634.045	WINNIE NORMAN GEORGE	SNYDER OIL CORPORATION	4/6/1995	938	194	477044	Garfield	CO	Township 6 South, Range 92 West, 6th P.M. Section 30: LOTS 3, 4
CO.004.634.045	WINNIE NORMAN GEORGE	SNYDER OIL CORPORATION	4/6/1995	938	194	477044	Garfield	CO	Township 6 South, Range 92 West, 6th P.M. Section 31: LOTS 1, 2
CO.004.635.046	PATRICIA NORMAN	SNYDER OIL CORPORATION	1/14/1995	935	307	475925	Garfield	CO	Township 7 South, Range 92 West, 6th P.M. Section 6: LOT 3, NESW, SESW Section 7: LOTS 1, 2, SESW, SE, E2NW, NESW
CO.004.635.046	PATRICIA NORMAN	SNYDER OIL CORPORATION	1/14/1995	935	307	475925	Garfield	CO	Township 6 South, Range 92 West, 6th P.M. Section 30: LOTS 3, 4
CO.004.636.047	ELEANOR S REES ET VIR	EXXON CORPORATION	5/4/1989	755	942	402262	Garfield	CO	Township 7 South, Range 92 West, 6th P.M. Section 7: NE
CO.004.637.048	CLAUDE DAVID REES	EXXON CORPORATION	5/5/1989	756	642	402715	Garfield	CO	Township 7 South, Range 92 West, 6th P.M. Section 7: NE
CO.004.638.049	PATTY SMITH RYE ET VIR	EXXON CORPORATION	5/5/1989	756	637	402713	Garfield	CO	Township 7 South, Range 92 West, 6th P.M. Section 7: NE
CO.004.639.050	DEAN ORVAL REES ET UX	EXXON CORPORATION	5/5/1989	756	635	402712	Garfield	CO	Township 7 South, Range 92 West, 6th P.M. Section 7: NE
CO.004.640.051	VICTORIA A NELSON ET VIR	EXXON CORPORATION	5/5/1989	759	104	403733	Garfield	CO	Township 7 South, Range 92 West, 6th P.M. Section 7: NE
CO.004.641.052	MARY L ADKINS	SNYDER OIL CORPORATION	2/26/1994	909	330	466106	Garfield	CO	Township 6 South, Range 92 West, 6th P.M. Section 31: LOTS 1, 2
CO.004.642.053	DEAN D CRAUN	SNYDER OIL CORPORATION	5/21/1994	909	328	466105	Garfield	CO	Township 7 South, Range 92 West, 6th P.M. Section 6: LOT 3, E2SW Section 7: LOTS 1, 2, SESW, SE, E2NW, NESW
CO.004.642.053	DEAN D CRAUN	SNYDER OIL CORPORATION	5/21/1994	909	328	466105	Garfield	CO	Township 6 South, Range 92 West, 6th P.M. Section 30: LOTS 3, 4

Lease No.	Lessor	Lessee	Lease Date	Book	Page	Ref	Cty	St	Description
CO.004.643.054	JOHN A CRAUN	SNYDER OIL CORPORATION	5/21/1994	909	326	466104	Garfield	CO	Township 6 South, Range 92 West, 6th P.M. Section 31: LOTS 1, 2
CO.004.643.054	JOHN A CRAUN	SNYDER OIL CORPORATION	5/21/1994	909	326	466104	Garfield	CO	Township 7 South, Range 92 West, 6th P.M. Section 6: LOT 3, E2SW Section 7: LOTS 1, 2, SESW, SE, E2NW, NESW
CO.004.644.055	PHILLIP R CRAUN	SNYDER OIL CORPORATION	5/21/1994	909	324	466103	Garfield	CO	Township 6 South, Range 92 West, 6th P.M. Section 30: LOTS 3, 4
CO.004.644.055	PHILLIP R CRAUN	SNYDER OIL CORPORATION	5/21/1994	909	324	466103	Garfield	CO	Township 6 South, Range 92 West, 6th P.M. Section 31: LOTS 1, 2
CO.004.644.055	PHILLIP R CRAUN	SNYDER OIL CORPORATION	5/21/1994	909	324	466103	Garfield	CO	Township 7 South, Range 92 West, 6th P.M. Section 6: LOT 3, E2SW Section 7: LOTS 1, 2, SESW, SE, E2NW, NESW
CO.004.645.056	WILLIAM R CRAUN	SNYDER OIL CORPORATION	5/21/1994	909	322	466102	Garfield	CO	Township 6 South, Range 92 West, 6th P.M. Section 31: LOTS 1, 2
CO.004.645.056	WILLIAM R CRAUN	SNYDER OIL CORPORATION	5/21/1994	909	322	466102	Garfield	CO	Township 7 South, Range 92 West, 6th P.M. Section 6: LOT 3, E2SW Section 7: LOTS 1, 2, SESW, SE, E2NW, NESW
CO.004.646.057	JEANINE J STUDER	SNYDER OIL CORPORATION	8/25/1994	925	181	471982	Garfield	CO	Township 6 South, Range 92 West, 6th P.M. Section 30: LOTS 3, 4
CO.004.646.057	JEANINE J STUDER	SNYDER OIL CORPORATION	8/25/1994	925	181	471982	Garfield	CO	Township 6 South, Range 92 West, 6th P.M. Section 31: LOTS 1, 2
CO.004.647.058	CLARENCE M ANFENSON	ENCANA OIL & GAS (USA) INC	7/9/2001	1405	850	614460	Garfield	CO	Township 7 South, Range 92 West, 6th P.M. Section 6: LOT 3, E2SW Section 7: LOTS 1, 2, SESW, SE, E2NW, NESW
CO.004.647.058	CLARENCE M ANFENSON	ENCANA OIL & GAS (USA) INC	7/9/2001	1405	850	614460	Garfield	CO	Township 6 South, Range 92 West, 6th P.M. Section 30: LOTS 3, 4
CO.004.648.059	HAROLD B SHAEFFER ET UX	MOBIL OIL CORPORATION	5/5/1989	769	722	408568	Garfield	CO	Township 7 South, Range 92 West, 6th P.M. Section 6: LOTS 1-3, E2SW, SE
CO.004.649.060	KATHERINE F ROGERS ET VIR	MOBIL OIL CORPORATION	5/5/1989	769	724	NA	Garfield	CO	Township 7 South, Range 92 West, 6th P.M. Section 6: LOT 3, E2SW
CO.004.650.061	BARBARA J MORRIS ET VIR	MOBIL OIL CORPORATION	5/5/1989	769	727	NA	Garfield	CO	Township 7 South, Range 92 West, 6th P.M. Section 6: LOT 3, E2SW
CO.004.651.062	HAROLD B SHAEFFER ET UX	SNYDER OIL CORPORATION	9/10/1993	884	588	NA	Garfield	CO	Township 7 South, Range 92 West, 6th P.M. Section 6: LOTS 1-2, SE
CO.004.652.063	LUELLA A ANFENSON	EXXON CORPORATION	6/5/1989	758	444	403489	Garfield	CO	Township 7 South, Range 92 West, 6th P.M. Section 6: LOT 3, E2SW Section 7: LOTS 1, 2, SE, E2NW, SESW, NESW

Lease No.	Lessor	Lessee	Lease Date	Book	Page	Ref	City	St	Description
CO.004.653.064	SARAH E EDWARDS ET VIR	EXXON CORPORATION	6/5/1989	758	424	403479	Garfield	CO	Township 7 South, Range 92 West, 6th P.M. Section 6: LOT 3, E2SW Section 7: LOTS 1, 2, SE, E2NW, SESW, NESW
CO.004.654.065	THEODORE B ANFENSON ET UX	EXXON CORPORATION	6/5/1989	758	440	403487	Garfield	CO	Township 7 South, Range 92 West, 6th P.M. Section 6: LOT 3, E2SW Section 7: LOTS 1, 2, SE, E2NW, SESW, NESW
CO.004.655.066	DOROTHY D KELSO ET VIR	EXXON CORPORATION	6/5/1989	758	430	403482	Garfield	CO	Township 7 South, Range 92 West, 6th P.M. Section 6: LOT 3, E2SW Section 7: LOTS 1, 2, SE, E2NW, SESW, NESW
CO.004.656.067	LUCILLE DEFORE	EXXON CORPORATION	6/5/1989	758	436	403485	Garfield	CO	Township 7 South, Range 92 West, 6th P.M. Section 6: LOT 3, E2SW Section 7: LOTS 1, 2, SE, E2NW, SESW, NESW
CO.004.657.068	RICHARD GHEISSINGER ET UX	EXXON CORPORATION	6/5/1989	758	438	403486	Garfield	CO	Township 7 South, Range 92 West, 6th P.M. Section 6: LOT 3, E2SW Section 7: LOTS 1, 2, SE, E2NW, SESW, NESW
CO.004.658.069	JOE O ANFENSON ET UX	EXXON CORPORATION	6/5/1989	758	442	403488	Garfield	CO	Township 7 South, Range 92 West, 6th P.M. Section 6: LOT 3, E2SW Section 7: LOTS 1, 2, SE, E2NW, SESW, NESW
CO.004.659.070	JOHN DEFORE	EXXON CORPORATION	6/5/1989	758	434	403484	Garfield	CO	Township 7 South, Range 92 West, 6th P.M. Section 6: LOT 3, E2SW Section 7: LOTS 1, 2, SE, E2NW, SESW, NESW
CO.004.660.071	HAROLD DEFORE ET UX	EXXON CORPORATION	6/5/1989	758	449	403491	Garfield	CO	Township 7 South, Range 92 West, 6th P.M. Section 6: LOT 3, E2SW
CO.004.660.071	HAROLD DEFORE ET UX	EXXON CORPORATION	6/5/1989	758	449	403491	Garfield	CO	Township 7 South, Range 92 West, 6th P.M. Section 7: LOTS 1, 2, SE, E2NW, SESW, NESW
CO.004.661.072	W M MANNING ET UX	EXXON CORPORATION	6/5/1989	758	422	403478	Garfield	CO	Township 7 South, Range 92 West, 6th P.M. Section 6: LOT 3, E2SW Section 7: LOTS 1, 2, SE, E2NW, SESW, NESW
CO.004.662.073	LUCILLE ROSENKRANCE ET VIR	EXXON CORPORATION	6/5/1989	758	451	403492	Garfield	CO	Township 7 South, Range 92 West, 6th P.M. Section 6: LOT 3, E2SW Section 7: LOTS 1, 2, SE, E2NW, SESW, NESW
CO.004.663.074	MARGARET MURRELL ET VIR	EXXON CORPORATION	6/5/1989	758	426	403480	Garfield	CO	Township 7 South, Range 92 West, 6th P.M. Section 6: LOT 3, E2SW Section 7: LOTS 1, 2, SE, E2NW, SESW, NESW
CO.004.664.075	MARY D OFFENSTEIN ET VIR	EXXON CORPORATION	6/5/1989	758	428	403481	Garfield	CO	Township 7 South, Range 92 West, 6th P.M. Section 6: LOT 3, E2SW Section 7: LOTS 1, 2, SE, E2NW, SESW, NESW
CO.004.665.076	MARIAN CRAUN JONES	EXXON CORPORATION	6/5/1989	759	102	403732	Garfield	CO	Township 7 South, Range 92 West, 6th P.M. Section 6: LOT 3, E2SW Section 7: LOTS 1, 2, SE, E2NW, SESW, NESW
CO.004.666.077	THOMAS LEROY CLUTINGER	EXXON CORPORATION	6/5/1989	761	238	404749	Garfield	CO	Township 7 South, Range 92 West, 6th P.M. Section 6: LOT 3, E2SW Section 7: LOTS 1, 2, SE, E2NW, SESW, NESW
CO.004.667.078	ROBERT D CRAUN ET UX	EXXON CORPORATION	6/5/1989	761	240	404750	Garfield	CO	Township 7 South, Range 92 West, 6th P.M. Section 6: LOT 3, E2SW Section 7: LOTS 1, 2, SE, E2NW, SESW, NESW
CO.004.668.079	BERNICE VIOLA CLUTINGER	EXXON CORPORATION	6/5/1989	761	236	404748	Garfield	CO	Township 7 South, Range 92 West, 6th P.M. Section 6: LOT 3, E2SW Section 7: LOTS 1, 2, SE, E2NW, SESW, NESW

Lease No.	Lessor	Lessee	Lease Date	Book	Page	Ref	City	St	Description
CO.004.669.080	DWIGHT INK ET UX	EXXON CORPORATION	6/5/1989	762	373	405309	Garfield	CO	Township 7 South, Range 92 West, 6th P.M. Section 6: LOT 3, E2SW Section 7: LOTS 1, 2, SE, E2NW, SESW, NESW
CO.004.670.081	RUTH INK	EXXON CORPORATION	6/5/1989	762	375	405310	Garfield	CO	Township 7 South, Range 92 West, 6th P.M. Section 6: LOT 3, E2SW Section 7: LOTS 1, 2, SE, E2NW, SESW, NESW
CO.004.671.082	IVAN E LITTLEJOHN ET UX	EXXON CORPORATION	6/5/1989	762	377	405311	Garfield	CO	Township 7 South, Range 92 West, 6th P.M. Section 6: LOT 3, E2SW Section 7: LOTS 1, 2, SE, E2NW, SESW, NESW
CO.004.672.083	THOMAS H CLUTINGER ET UX	EXXON CORPORATION	6/5/1989	762	379	405312	Garfield	CO	Township 7 South, Range 92 West, 6th P.M. Section 6: LOT 3, E2SW Section 7: LOTS 1, 2, SE, E2NW, SESW, NESW
CO.004.673.084	DIANE JENNER ET VIR	EXXON CORPORATION	6/5/1989	764	516	406261	Garfield	CO	Township 7 South, Range 92 West, 6th P.M. Section 6: LOT 3, E2SW Section 7: LOTS 1, 2, SE, E2NW, SESW, NESW
CO.004.674.085	EL VIRA M LAVIN	EXXON CORPORATION	6/5/1989	763	501	405787	Garfield	CO	Township 7 South, Range 92 West, 6th P.M. Section 6: LOT 3, E2SW Section 7: LOTS 1, 2, SE, E2NW, SESW, NESW
CO.004.675.086	EDWIN S CLUTINGER ET UX	EXXON CORPORATION	6/5/1989	773	930	410390	Garfield	CO	Township 7 South, Range 92 West, 6th P.M. Section 6: LOT 3, E2SW Section 7: LOTS 1, 2, SE, E2NW, SESW, NESW
CO.004.676.087	BEULAH M SCHWARTZ	EXXON CORPORATION	6/5/1989	758	432	403483	Garfield	CO	Township 7 South, Range 92 West, 6th P.M. Section 6: LOT 3, E2SW Section 7: LOTS 1, 2, SE, E2NW, SESW, NESW
CO.004.678.089	SALLY SMITH CANE ET VIR	SNYDER OIL CORPORATION	7/28/1993	876	192	452753	Garfield	CO	Township 7 South, Range 92 West, 6th P.M. Section 7: NE
CO.004.679.090	EDWIN S CLUTINGER ET UX	ENCANA OIL & GAS (USA) INC	4/15/2002	1355	92	603451	Garfield	CO	Township 6 South, Range 92 West, 6th P.M. Section 31: LOTS 1, 2
CO.004.680.091	EDWIN S CLUTINGER ET UX	ENCANA OIL & GAS (USA) INC	6/4/2003	1504	30	633843	Garfield	CO	Township 6 South, Range 92 West, 6th P.M. Section 30: LOTS 3, 4
CO.004.681.092	JAKBEK LTD	MESA HYDROCARBONS INC	5/19/2000	1208	956	569793	Garfield	CO	Township 6 South, Range 92 West, 6th P.M. Section 30: LOTS 3, 4
CO.004.682.093	ROGO LTD	MESA HYDROCARBONS INC	5/19/2000	1208	958	569794	Garfield	CO	Township 6 South, Range 92 West, 6th P.M. Section 30: LOTS 3, 4
CO.004.683.094	MORGO LTD	MESA HYDROCARBONS INC	5/19/2000	1208	960	569795	Garfield	CO	Township 6 South, Range 92 West, 6th P.M. Section 30: LOTS 3, 4
CO.004.684.095	BIM LTD	MESA HYDROCARBONS INC	5/19/2000	1208	962	569796	Garfield	CO	Township 6 South, Range 92 West, 6th P.M. Section 30: LOTS 3, 4
CO.004.685.001	CATHERINE SWEENEY ET VIR	MOBIL OIL CORPORATION	7/14/1989	779	726	412847	Garfield	CO	Township 7 South, Range 92 West, 6th P.M. Section 18: NESE
CO.004.685.001	CATHERINE SWEENEY ET VIR	MOBIL OIL CORPORATION	7/14/1989	779	726	412847	Garfield	CO	Township 6 South, Range 92 West, 6th P.M. Section 19: LOT 2, N2NE, SWNE
CO.004.686.002	J GENTRY ET UX	MOBIL OIL CORPORATION	5/9/1989	779	765	412858	Garfield	CO	Township 7 South, Range 92 West, 6th P.M. Section 18: NESE
CO.004.686.002	J GENTRY ET UX	MOBIL OIL CORPORATION	5/9/1989	779	765	412858	Garfield	CO	Township 6 South, Range 92 West, 6th P.M. Section 19: LOT 2, N2NE, SWNE
CO.004.687.001	BENZEL LIVESTOCK COMPANY	MOBIL OIL CORPORATION	1/12/1990	796	919	420339	Garfield	CO	Township 7 South, Range 93 West, 6th P.M. Section 1: SWSE

Lease No.	Lessor	Lessee	Lease Date	Book	Page	Ref	City	St	Description
CO.004.687.001	BENZEL LIVESTOCK COMPANY	MOBIL OIL CORPORATION	1/12/1990	796	919	420339	Garfield	CO	Township 6 South, Range 93 West, 6th P.M. Section 36: SE, S2SW
CO.004.687.001	BENZEL LIVESTOCK COMPANY	MOBIL OIL CORPORATION	1/12/1990	796	919	420339	Garfield	CO	Township 7 South, Range 93 West, 6th P.M. Section 1: NESE, SESE, E2NWSE
CO.004.688.002	BURTIS E NUTTING	MOBIL OIL CORPORATION	1/12/1990	796	928	420342	Garfield	CO	Township 7 South, Range 93 West, 6th P.M. Section 1: NESE, SESE, SESW, SWSE
CO.004.688.002	BURTIS E NUTTING	MOBIL OIL CORPORATION	1/12/1990	796	928	420342	Garfield	CO	Township 7 South, Range 93 West, 6th P.M. Section 1: LOT 1, E2NWSE
CO.004.699.000	LARRY R WISKIRCHEN	BALLARD PETROLEUM LLC	5/4/1999	1136	763	547794	Garfield	CO	Township 6 South, Range 92 West, 6th P.M. Section 19: LOT 4 Section 30: LOTS 1, 2
CO.004.704.001	CHARLES W BANTA	SUN OIL COMPANY	10/8/1958	312	569	203656	Garfield	CO	Township 8 South, Range 91 West, 6th P.M. Section 6: PART OF LOTS 6 AND 7 Section 7: PART OF LOT 1 Section 20: PART OF W2W2 LYING WEST OF COUNTY ROAD
CO.004.705.002	JOE H & F M STARBUCK	SUN OIL COMPANY	10/11/1958	312	573	NA	Garfield	CO	Township 8 South, Range 91 West, 6th P.M. Section 6: PART OF LOTS 6 AND 7 Section 7: PART OF LOT 1 Section 20: PART OF W2W2 LYING WEST OF COUNTY ROAD
CO.004.706.003	CHARLES F STEWART	SUN OIL COMPANY	11/14/1958	312	565	203655	Garfield	CO	Township 8 South, Range 91 West, 6th P.M. Section 6: PART OF LOTS 6 AND 7 Section 7: PART OF LOT 1 Section 20: PART OF W2W2 LYING WEST OF COUNTY ROAD
CO.004.707.000	A E RECORD & SON ET AL	SUN OIL COMPANY	7/12/1963	351	424	222143	Garfield	CO	Township 7 South, Range 91 West, 6th P.M. Section 31: LOTS 1, 2, SENW, NESW, W2SE
CO.004.708.000	GEORGE BUNN	R A DAVIS	12/15/1953	276	445	185946	Garfield	CO	Township 7 South, Range 91 West, 6th P.M. Section 31: LOTS 3, 4
CO.004.709.000	SAMSON BUNN ET AL	THOMAS G DOROUGH TRUST	3/19/1957	305	380	199757	Garfield	CO	Township 8 South, Range 91 West, 6th P.M. Section 6: SWNE, W2SE Section 7: NWNE
CO.004.710.000	GARFIELD CTY COMMISSIONERS	SUN OIL COMPANY	1/27/1960	324	343	208661	Garfield	CO	Township 8 South, Range 91 West, 6th P.M. Section 6: PART OF LOT 7 MORE FULLY DESCRIBED BY METES AND BOUNDS IN LEASE Section 7: ALL THAT PART OF THE SE CONTAINING 20 FEET ON EACH SIDE OF THE CENTER LINE OF A 40 FOOT WIDE RIGHT-OF-WAY FOR ROAD, MORE FULLY DESCRIBED BY METES AND BOUNDS IN LEASE Section 7: PART OF LOTS 1, 2, 3, NESW, SENW CONTAINING 3.34 ACRES, MORE FULLY DESCRIBED BY METES AND BOUNDS IN LEASE
CO.004.711.000	GARFIELD COUNTY COMMISS	LANG & HOLT ENERGY COMPANY	7/1/1991	870	924	450654	Garfield	CO	Township 7 South, Range 93 West, 6th P.M. Section 23: PART OF NENW CONTAINING .0031 ACRES. Section 24: PARTS OF W2SW AND S2NW CONTAINING 8.676956 ACRES.

Lease No.	Lessor	Lessee	Lease Date	Book	Page	Ref	Cty	St	Description
CO.004.715.000	USA COC 57229	SUN OPERATING LTD PARTNERSHIP	4/1/1990			974599	Garfield	CO	Township 8 South, Range 92 West, 6th P.M. Section 18: LOTS 1, 2, N2NE
CO.004.719.000	USA COC 50944	MOBIL OIL CORP	2/1/1990			973799	Garfield	CO	Township 7 South, Range 93 West, 6th P.M. Section 6: LOTS 4-9, E2SW Section 7: LOTS 5-9 Section 8: E2, NWNW, NENW Section 17: N2NW, NE, W2SE
CO.004.720.000	USA COC 44953	BERNARD IRVING GROSSER	6/1/1987			974599	Garfield	CO	Township 7 South, Range 92 West, 6th P.M. Section 11: NESW, NWSE Section 12: SENE, NESE
CO.004.720.000	USA COC 44953	BERNARD IRVING GROSSER	6/1/1987			974599	Garfield	CO	Township 7 South, Range 92 West, 6th P.M. Section 11: SWSW Section 12: SESE Section 13: S2SE Section 24: N2NE, SENE
CO.004.721.000	USA COC 46150	CHRISTOPHER ECKELS	12/1/1987	740	738	395111	Garfield	CO	Township 7 South, Range 93 West, 6th P.M. Section 28: E2NE
CO.004.722.000	USA COC 52889	DALE HAYHURST	9/1/1991			974599	Garfield	CO	Township 7 South, Range 93 West, 6th P.M. Section 23: NESW, SWSE, NWSE Section 36: LOTS 1-4 Township 8 South, Range 93 West, 6th P.M. Section 1: TRACT 37 Section 12: TRACT 37
CO.004.725.000	USA COC 51157	LOMA ENERGY CORP	4/1/1990			974599	Garfield	CO	Township 8 South, Range 92 West, 6th P.M. Section 4: LOTS 3, 4, SENW, NWSW, NESW, S2SW, SE, SWNW
CO.004.726.000	USA COC 04161	BETTY LOU HURD	7/1/1952	368	88	NA	Garfield	CO	Township 8 South, Range 91 West, 6th P.M. Section 3: LOTS 1-4, S2N2, S2 Section 4: LOTS 1-7, S2NE, SENW, E2SW, SE Section 9: LOTS 1-4, E2SW, NENW, E2, SENW Section 10: E2, W2
CO.004.727.000	USA COC 05139	A M LLOYD	12/1/1952	368	85	NA	Garfield	CO	Township 7 South, Range 91 West, 6th P.M. Section 32: SE Section 33: S2
CO.004.728.000	USA COC 05140	A M LLOYD	12/1/1952			974599	Garfield	CO	Township 8 South, Range 91 West, 6th P.M. Section 5: LOTS 1, 2, S2NE, SE Section 8: E2
CO.004.729.000	USA COC 07352	LUTZ JOHNSON	3/1/1954	368	98	230894	Garfield	CO	Township 8 South, Range 91 West, 6th P.M. Section 1: LOTS 1, 2 Section 6: SENE, E2SE Section 8: SWNW, W2SW
CO.004.731.000	USA COC 035505	A M LLOYD	12/1/1952			974599	Garfield	CO	Township 7 South, Range 91 West, 6th P.M. Section 32: N2, SW Section 33: N2 Section 34: ALL Section 35: SW
CO.004.732.000	USA COC 06764	KATHLEEN STEWART	3/1/1954			974599	Garfield	CO	Township 8 South, Range 91 West, 6th P.M. Section 2: LOTS 1-4, S2N2, N2SE, SWSE Township 7 South, Range 91 West, 6th P.M. Section 31: NENW, NE, SESW, E2SE

Lease No.	Lessor	Lessee	Lease Date	Book	Page	Ref	City	St	Description
CO.004.733.000	USA COC 021710	BETTY LOU HURD	7/1/1952			974599	Garfield	CO	Township 8 South, Range 91 West, 6th P.M. Section 11: NE Section 12: SW
CO.004.735.000	USA COC 55603	ROBERT L SCHUH	1/1/1994			974599	Garfield	CO	Township 7 South, Range 93 West, 6th P.M. Section 2: LOT 2, NWSW, SWSW Section 3: LOT 1, SE Section 10: NW, W2NE, NENE, N2SW Section 11: NWNW
CO.004.736.000	USA COC 55605	ROBERT L SCHUH	1/1/1994			974599	Garfield	CO	Township 8 South, Range 93 West, 6th P.M. Section 1: LOTS 7-9, 17-21, SWNW
CO.004.737.000	USA COC 50128	TXO PRODUCTION CORP	8/1/1989	1497	635	632679	Garfield	CO	Township 7 South, Range 93 West, 6th P.M. Section 9: NENE, S2NE, W2W2, SE
CO.004.738.000	USA COC 52583	EXXONMOBIL OIL CORP	6/1/1991	1837	343	705584	Garfield	CO	Township 6 South, Range 93 West, 6th P.M. Section 28: W2W2
CO.004.739.000	USA COC 51156	LOMA ENERGY CORP	4/1/1990	1497	631	632677	Garfield	CO	Township 8 South, Range 92 West, 6th P.M. Section 5: LOTS 3, 4, W2SW, SWNW Section 6: LOTS 3-6, SE Section 7: LOTS 1-4, E2 Section 8: W2W2
CO.004.740.000	USA COC 56258	R E PUCKETT	12/1/1986			974599	Garfield	CO	Township 7 South, Range 92 West, 6th P.M. Section 18: E2SW, W2SE, SESE Section 19: LOTS 1, 2, NENE, NENW, SESW, NESW, NWNW Section 29: N2SW Section 30: E2SE Section 32: NENW, SENW, SW
CO.004.741.000	USA COC 56035	NORTHWESTERN LAND & OIL PROPERTIES	3/1/1994	1328	62	597145	Garfield	CO	Township 6 South, Range 93 West, 6th P.M. Section 21: S2NW Section 24: NESW, S2SW, W2SE Section 25: NWNW Section 28: NENW
CO.004.742.000	USA COC 56028	WESTERN MINERALS PARTNERSHIP	7/1/1994	908	87	465551	Garfield	CO	Township 7 South, Range 92 West, 6th P.M. Section 1: LOT 2 Section 2: LOTS 1, 2 Section 3: LOT 1 Section 4: LOTS 1, 2 Section 11: SENE
CO.004.745.000	USA COC 59961	CAROLYN SHOGRIN	5/1/1972	1497	637	632680	Garfield	CO	Township 7 South, Range 92 West, 6th P.M. Section 5: SESE
CO.004.746.000	USA COC 60196	CAROLYN SHOGRIN	5/1/1972			974599	Garfield	CO	Township 7 South, Range 92 West, 6th P.M. Section 3: LOT 2
CO.004.749.000	FRANK DELANEY TRUST	MERIDIAN OIL INC	4/13/1990	781	543	413643	Garfield	CO	Township 7 South, Range 92 West, 6th P.M. Section 5: LOT 1, NESE
CO.004.750.000	LAWRENCE LARMON ET UX	MERIDIAN OIL INC	7/27/1989	765	211	406650	Garfield	CO	Township 7 South, Range 92 West, 6th P.M. Section 2: E2SW, W2SE
CO.004.751.000	FRANK DELANEY TRUST	MERIDIAN OIL INC	7/20/1989	771	802	409458	Garfield	CO	Township 7 South, Range 92 West, 6th P.M. Section 4: NWSW, E2SW, S2SE Section 9: W2NE, E2NW
CO.004.752.000	MARVIN W JOY ET UX	SNYDER OIL CORPORATION	1/9/1995	933	611	475172	Garfield	CO	Township 7 South, Range 93 West, 6th P.M. Section 11: NWNW

Lease No.	Lessor	Lessee	Lease Date	Book	Page	Ref	City	St	Description
CO.004.753.000	GRASS MESA RANCH	SNYDER OIL CORPORATION	11/10/1993	882	857	455427	Garfield	CO	Township 7 South, Range 93 West, 6th P.M. Section 4: LOTS 1, 2, E2SW Section 9: E2W2, NWNE Section 16: SWNW, NWSW Section 17: E2SE
CO.004.753.000	GRASS MESA RANCH	SNYDER OIL CORPORATION	11/10/1993	882	857	455427	Garfield	CO	Township 7 South, Range 93 West, 6th P.M. Section 8: S2NW, N2SW
CO.004.754.000	GRASS MESA RANCH	SNYDER OIL CORPORATION	10/26/1993	882	868	455428	Garfield	CO	Township 6 South, Range 93 West, 6th P.M. Section 34: NW, W2E2, NENE
CO.004.755.000	GRASS MESA RANCH	SNYDER OIL CORPORATION	10/26/1993	882	879	455429	Garfield	CO	Township 7 South, Range 93 West, 6th P.M. Section 3: LOT 2, N2SW, SWSW Section 4: SE
CO.004.756.000	GRASS MESA RANCH	SNYDER OIL CORPORATION	10/26/1993	882	890	455430	Garfield	CO	Township 6 South, Range 93 West, 6th P.M. Section 22: S2SW, SWSE Section 26: SWSW Section 27: NWNW, NENW, S2NW, SW, W2NE, NWSE, SESE
CO.004.757.000	DUANE G SCOTT ET UX	MOBIL OIL CORP	11/9/1989	787	61	414843	Garfield	CO	Township 6 South, Range 92 West, 6th P.M. Section 25: SESW, S2SE, PART OF THE NWSE LYING SOUTH AND EAST OF DIVIDE CREEK CONTAINING 9.00 ACRES Section 36: NENW, N2NE, A TRACT CONTAINING 2.0 ACRES IN THE SENE
CO.004.758.001	DOROTHY ANITA FLYNN	MOBIL OIL CORPORATION	11/6/1990	795	691	419822	Garfield	CO	Township 8 South, Range 93 West, 6th P.M. Section 2: RESURVEYED TRACT 43 (120.00 E2SW, NWSW) Section 2: SWSW, TRACTS 43 -- RESURVEYED TRACT 43 (40.0, ADA SWSW) Section 3: PART OF TRACT 43 Section 10: PART OF TRACT 43 (.84), PART OF TRACT 47 (11.24), PART OF TRACT 48 (10.44) Section 11: RESURVEYED TRACT 48 (200.0, ADA SW, SWSE) Section 11: TRACTS 47 -- RESURVEYED TRACT 47 (160.00 NW) Section 14: TRACTS 48 -- RESURVEYED TRACT 48 (120.00 N2NW, NWNE)
CO.004.759.002	WILLIAM D HUTZLEY	MOBIL OIL CORPORATION	5/15/1991	807	421	42491	Garfield	CO	Township 8 South, Range 93 West, 6th P.M. Section 3: PART OF TRACT 43
CO.004.759.002	WILLIAM D HUTZLEY	MOBIL OIL CORPORATION	5/15/1991	807	421	42491	Garfield	CO	Township 8 South, Range 93 West, 6th P.M. Section 2: RESURVEYED TRACT 43 (120.00 E2SW, NWSW) Section 2: SWSW, TRACTS 43 -- RESURVEYED TRACT 43 (40.0, ADA SWSW) Section 10: PART OF TRACT 43 (.84), PART OF TRACT 47 (11.24), PART OF TRACT 48 (10.44) Section 11: RESURVEYED TRACT 48 (200.0, ADA SW, SWSE) Section 11: TRACTS 47 -- RESURVEYED TRACT 47 (160.00 NW) Section 14: TRACTS 48 -- RESURVEYED TRACT 48 (120.00 N2NW, NWNE)
CO.004.760.001	DENVER BAPTIST	WILLIAMS PRODUCTION RMT COMPANY	7/29/1994	912	209	NA	Garfield	CO	Township 7 South, Range 93 West, 6th P.M. Section 7: LOT 4, NESE, SENE, SESE, SESW

Lease No.	Lessor	Lessee	Lease Date	Book	Page	Ref	City	St	Description
CO.004.761.002	JAMES ATKINSON ET UX	MOBIL OIL CORPORATION	5/19/1989	769	696	408557	Garfield	CO	Township 7 South, Range 92 West, 6th P.M. Section 7: LOTS 1-4, NENW, NESE, NESW, SENE, SENW, SESE, SESW Section 8: SESW, SWSW
CO.004.762.001	SALLY O NORELL	MOBIL OIL CORPORATION	5/13/1989	769	709	408562	Garfield	CO	Township 7 South, Range 92 West, 6th P.M. Section 15: W2SW Section 16: NESE, S2SE, S2SW Section 21: NWNE, NENW
CO.004.763.002	ROBERT R BUERGER ET UX	MOBIL OIL CORPORATION	5/19/1989	769	711	408563	Garfield	CO	Township 7 South, Range 92 West, 6th P.M. Section 15: W2SW
CO.004.763.002	ROBERT R BUERGER ET UX	MOBIL OIL CORPORATION	5/19/1989	769	711	408563	Garfield	CO	Township 7 South, Range 92 West, 6th P.M. Section 16: NESE, S2SE, S2SW Section 21: NWNE, NENW
CO.004.764.003	EUGENE L HALL ET UX	MOBIL OIL CORPORATION	4/14/1989	769	677	408548	Garfield	CO	Township 7 South, Range 92 West, 6th P.M. Section 15: W2SW Section 16: NESE, S2SE, S2SW Section 21: NWNE, NENW
CO.004.765.004	WAYNE HALL ET UX	MERIDIAN OIL PRODUCTION INC	4/10/1989	761	337	404796	Garfield	CO	Township 7 South, Range 92 West, 6th P.M. Section 26: SWSE Section 35: NE
CO.004.765.004	WAYNE HALL ET UX	MERIDIAN OIL PRODUCTION INC	4/10/1989	761	337	404796	Garfield	CO	Township 7 South, Range 92 West, 6th P.M. Section 15: W2SW
CO.004.765.004	WAYNE HALL ET UX	MERIDIAN OIL PRODUCTION INC	4/10/1989	761	337	404796	Garfield	CO	Township 7 South, Range 92 West, 6th P.M. Section 16: NESE, S2SE, S2SW Section 21: NWNE, NENW
CO.004.766.005	CHESTER F HALL	MERIDIAN OIL PRODUCTION INC	4/10/1989	761	301	404779	Garfield	CO	Township 7 South, Range 92 West, 6th P.M. Section 15: W2SW Section 16: NESE, S2SE, S2SW Section 21: NWNE, NENW
CO.004.767.006	W F WALKER	MERIDIAN OIL PRODUCTION INC	4/14/1989	761	312	404784	Garfield	CO	Township 7 South, Range 92 West, 6th P.M. Section 15: W2SW Section 16: NESE, S2SE, S2SW Section 21: NWNE, NENW
CO.004.768.001	HELEN GREGORY WHEELER TR, ANN W TEAGUE AKA ANN WHEELER TEAGUE, SURVIVING TRUSTEE	MOBIL OIL CORPORATION	10/6/1989	784	933	414172	Garfield	CO	Township 7 South, Range 92 West, 6th P.M. Section 1: AN 11.55 ACRE TRACT IN THE NWSE LYING EAST OF A LINE LYING 5' EASTERLY OF AND PARALLEL TO THE EASTERLY BANK OF EAST DIVIDE CREEK
CO.004.769.004	JOSEF P LANGEGER DBA TWIN CREEK RANCH	KINNEY OIL COMPANY	9/29/1989	783	183	414401	Garfield	CO	Township 7 South, Range 92 West, 6th P.M. Section 12: 1.5 ACRES OUT OF NWSE BEING MORE FULLY DESCRIBED IN METES AND BOUNDS IN MEMORANDUM OF TITLE DATED 11/13/89 PREPARED BY RUSH CREEK RESOURCES LTD
CO.004.769.004	JOSEF P LANGEGER DBA TWIN CREEK RANCH	KINNEY OIL COMPANY	9/29/1989	783	183	414401	Garfield	CO	Township 7 South, Range 92 West, 6th P.M. Section 1: E2SW, W2SE LESS AND EXCEPT 11.55 ACRES OUT OF THE NWSE LYING EAST OF A LINE LYING 5 FEET EASTERLY OF AND PARALLEL TO THE EASTERLY BANK OF EAST DIVIDE CREEK Section 12: E2NW, SWNW, NWNE Section 12: SWNE, NESW, NWSE LESS AND EXCEPT 1.5 ACRES OUT OF THE NWSE

Lease No.	Lessor	Lessee	Lease Date	Book	Page	Ref	City	St	Description
CO.004.770.013	HAROLD C CARMACK ET UX	MOUNTAIN FUEL SUPPLY CO	6/1/1972	432	460	254359	Garfield	CO	Township 7 South, Range 92 West, 6th P.M. Section 1: LOT 1, E2SE Section 12: NENE Section 14: SWSW Section 22: SENW, NESW, W2NE Section 23: NWNW, SWNW, NWSW
CO.004.771.024	VERN Z WALTON A-I-F	MERIDIAN OIL INC	12/1/1989	773	751	10336	Garfield	CO	Township 7 South, Range 92 West, 6th P.M. Section 1: LOT 1, E2SE Section 12: NENE
CO.004.771.024	VERN Z WALTON A-I-F	MERIDIAN OIL INC	12/1/1989	773	751	10336	Garfield	CO	Township 6 South, Range 92 West, 6th P.M. Section 36: S2NW, N2SW, SESW, S2NE, SE LESS AND EXCEPT 2.00 ACRES A 2 ACRE TRACT LOCATED IN THE SENE MORE FULLY DESCRIBED BY METES AND BOUNDS IN LEASE
CO.004.772.031	CAROL ANN WILLUMSEN	EXXON CORPORATION	1/19/1982	576	789	316968	Garfield	CO	Township 7 South, Range 92 West, 6th P.M. Section 1: AN 11.55 ACRE TRACT IN THE NWSE LYING EAST OF A LINE LYING 5' EASTERLY OF AND PARALLEL TO THE EASTERLY BANK OF EAST DIVIDE CREEK Section 1: E2SW, W2SE LESS AND EXCEPT 11.55 ACRES OUT OF THE NWSE LYING EAST OF A LINE LYING 5 FEET EASTERLY OF AND PARALLEL TO THE EASTERLY BANK OF EAST DIVIDE CREEK Section 12: 1.5 ACRES OUT OF NWSE BEING MORE FULLY DESCRIBED IN METES AND BOUNDS IN MEMORANDUM OF TITLE DATED 11/13/89 PREPARED BY RUSH CREEK RESOURCES LTD Section 12: E2NW, SWNW, NWNE Section 12: SWNE, NESW, NWSE LESS AND EXCEPT 1.5 ACRES OUT OF THE NWSE
CO.004.772.031	CAROL ANN WILLUMSEN	EXXON CORPORATION	1/19/1982	576	789	316968	Garfield	CO	Township 6 South, Range 92 West, 6th P.M. Section 27: S2SE Section 34: NE
CO.004.772.031	CAROL ANN WILLUMSEN	EXXON CORPORATION	1/19/1982	576	789	316968	Garfield	CO	Township 6 South, Range 92 West, 6th P.M. Section 35: NW, NWNE, SENE, N2SW, E2SE, SWNE, SESW, W2SE
CO.004.773.032	ELIZABETH H JAMES ET AL	GLOBAL NATURAL RESOURCES CORP OF NEVADA	5/23/1989	762	580	405394	Garfield	CO	Township 7 South, Range 92 West, 6th P.M. Section 1: E2SW, W2SE LESS AND EXCEPT 11.55 ACRES OUT OF THE NWSE LYING EAST OF A LINE LYING 5 FEET EASTERLY OF AND PARALLEL TO THE EASTERLY BANK OF EAST DIVIDE CREEK Section 12: E2NW, SWNW, NWNE Section 12: SWNE, NESW, NWSE LESS AND EXCEPT 1.5 ACRES OUT OF THE NWSE Section 23: N2SE, SWSE Section 24: N2SW
CO.004.775.035	DOROTHY C JACKSON ET VIR	MERIDIAN OIL INC	7/12/1989	762	576	405391	Garfield	CO	Township 7 South, Range 92 West, 6th P.M. Section 24: N2SW

Lease No.	Lessor	Lessee	Lease Date	Book	Page	Ref	City	St	Description
CO.004.775.035	DOROTHY C JACKSON ET VIR	MERIDIAN OIL INC	7/12/1989	762	576	405391	Garfield	CO	Township 7 South, Range 92 West, 6th P.M. Section 1: AN 11.55 ACRE TRACT IN THE NWSE LYING EAST OF A LINE LYING 5' EASTERLY OF AND PARALLEL TO THE EASTERLY BANK OF EAST DIVIDE CREEK Section 1: E2SW, W2SE LESS AND EXCEPT 11.55 ACRES OUT OF THE NWSE LYING EAST OF A LINE LYING 5 FEET EASTERLY OF AND PARALLEL TO THE EASTERLY BANK OF EAST DIVIDE CREEK Section 12: 1.5 ACRES OUT OF NWSE BEING MORE FULLY DESCRIBED IN METES AND BOUNDS IN MEMORANDUM OF TITLE DATED 11/13/89 PREPARED BY RUSH CREEK RESOURCES LTD Section 12: E2NW, SWNW, NWNE Section 12: SWNE, NESW, NWSE LESS AND EXCEPT 1.5 ACRES OUT OF THE NWSE Section 23: N2SE, SWSE
CO.004.776.038	LINDA S FLOWER	SNYDER OIL CORPORATION	1/20/1982	596	385	326327	Garfield	CO	Township 7 South, Range 92 West, 6th P.M. Section 1: ALL THAT PART OF THE NWSE LYING EAST OF A LINE LYING 5 FT EASTERLY AND PARALLEL TO THE EASTERLY BANK OF EAST DIVIDE CREEK Section 1: AN 11.55 ACRE TRACT IN THE NWSE LYING EAST OF A LINE LYING 5' EASTERLY OF AND PARALLEL TO THE EASTERLY BANK OF EAST DIVIDE CREEK Section 1: E2SW, W2SE LESS AND EXCEPT 11.55 ACRES OUT OF THE NWSE LYING EAST OF A LINE LYING 5 FEET EASTERLY OF AND PARALLEL TO THE EASTERLY BANK OF EAST DIVIDE CREEK Section 12: 1.5 ACRES OUT OF NWSE BEING MORE FULLY DESCRIBED IN METES AND BOUNDS IN MEMORANDUM OF TITLE DATED 11/13/89 PREPARED BY RUSH CREEK RESOURCES LTD Section 12: E2NW, SWNW, NWNE Section 12: SWNE, NESW, NWSE LESS AND EXCEPT 1.5 ACRES OUT OF THE NWSE
CO.004.776.038	LINDA S FLOWER	SNYDER OIL CORPORATION	1/20/1982	596	385	326327	Garfield	CO	Township 6 South, Range 92 West, 6th P.M. Section 27: S2SE Section 34: NE Section 35: NWNE, SENE, N2NW, SENW, E2SE, N2SW, SWNW
CO.004.777.039	MERCEDES VAN FLEET	SNYDER OIL CORPORATION	1/20/1982	596	388	326328	Garfield	CO	Township 7 South, Range 92 West, 6th P.M. Section 1: AN 11.55 ACRE TRACT IN THE NWSE LYING EAST OF A LINE LYING 5' EASTERLY OF AND PARALLEL TO THE EASTERLY BANK OF EAST DIVIDE CREEK Section 1: E2SW, W2SE LESS AND EXCEPT 11.55 ACRES OUT OF THE NWSE LYING EAST OF A LINE LYING 5 FEET EASTERLY OF AND PARALLEL TO THE EASTERLY BANK OF EAST DIVIDE CREEK Section 12: 1.5 ACRES OUT OF NWSE BEING MORE FULLY DESCRIBED IN METES AND BOUNDS IN MEMORANDUM OF TITLE DATED 11/13/89 PREPARED BY RUSH CREEK RESOURCES LTD Section 12: E2NW, SWNW, NWNE Section 12: SWNE, NESW, NWSE LESS AND EXCEPT 1.5 ACRES OUT OF THE NWSE
CO.004.777.039	MERCEDES VAN FLEET	SNYDER OIL CORPORATION	1/20/1982	596	388	326328	Garfield	CO	Township 6 South, Range 92 West, 6th P.M. Section 27: S2SE Section 34: NE Section 35: NWNE, SENE, N2NW, SENW, E2SE, N2SW, SWNW

Lease No.	Lessor	Lessee	Lease Date	Book	Page	Ref	City	St	Description
CO.004.778.059	RAY L MILLER ET UX	TORCH ENERGY ASSOCIATES	1/8/1991	801	817	422513	Garfield	CO	Township 7 South, Range 92 West, 6th P.M. Section 1: AN 11.55 ACRE TRACT IN THE NWSE LYING EAST OF A LINE LYING 5' EASTERLY OF AND PARALLEL TO THE EASTERLY BANK OF EAST DIVIDE CREEK Section 1: LOT 1, E2SE Section 12: NENE
CO.004.779.000	USA COC 54736	LCM LTD LLC	7/1/1993	876	598	NA	Garfield	CO	Township 6 South, Range 93 West, 6th P.M. Section 22: NESW, NWSW, SWNE, SENW, S2NE, SWNW, NENE, SENE Section 23: E2SW, N2NW, N2NE, S2NW, SWSW, NWSE
CO.004.780.000	USA COC 52260	EXXONMOBIL OIL CORP	9/1/1991	1837	302	705577	Garfield	CO	Township 8 South, Range 93 West, 6th P.M. Section 11: RESURVEYED TRACT 50 (45.00 SESE) Section 12: RESURVEYED TRACT 50 (155.00 SESE, SESW, SWSE, SWSW) Section 13: RESURVEYED TRACT 50 (155.00 SBE LEASE) Section 14: RESURVEYED TRACT 50 (45.00 NENE, NWNE, SENE, SWNE)
CO.004.781.000	USA COC 56298	ROBERT L SCHUH	9/1/1995	1497	623	632676	Garfield	CO	Township 7 South, Range 93 West, 6th P.M. Section 24: NENW
CO.004.782.000	USA COC 61121	SANTA FE SNYDER CORPORATION	9/18/1998	1497	608	632674	Garfield	CO	Township 7 South, Range 93 West, 6th P.M. Section 21: NENE, NENW, NWNE, SENW, N2SW, S2NE, N2SE, NWNW, SWNW
CO.004.783.001	BARRY C SHIDELE ET UX	MOBIL OIL CORPORATION	9/7/1989	772	223	409673	Garfield	CO	Township 7 South, Range 92 West, 6th P.M. Section 19: SENW, S2NE, SE Section 30: LOTS 1, 2, E2W2, W2E2, NORTH 60 ACRES OF THE E2NW & W2NE
CO.004.784.002	PAUL ROB SHIDELE	MOBIL OIL CORPORATION	9/7/1989	772	232	409674	Garfield	CO	Township 7 South, Range 92 West, 6th P.M. Section 19: SENW, S2NE, SE Section 30: LOTS 1, 2, E2W2, W2E2, NORTH 60 ACRES OF THE E2NW & W2NE
CO.004.785.003	CAROL JO SHIDELE BENNETT	MOBIL OIL CORPORATION	9/7/1989	779	804	412863	Garfield	CO	Township 7 South, Range 92 West, 6th P.M. Section 19: SENW, S2NE, SE Section 30: LOTS 1, 2, E2W2, W2E2, NORTH 60 ACRES OF THE E2NW & W2NE
CO.004.788.001	BARRY C SHIDELE ET UX	MOBIL OIL CORPORATION	9/7/1989	772	241	409675	Garfield	CO	Township 8 South, Range 92 West, 6th P.M. Section 6: LOTS 1, 2, SWNE, SENE
CO.004.788.001	BARRY C SHIDELE ET UX	MOBIL OIL CORPORATION	9/7/1989	772	241	409675	Garfield	CO	Township 7 South, Range 92 West, 6th P.M. Section 31: LOTS 1, 2, E2W2, N2NE, SWNE, SE, SENE
CO.004.789.002	PAUL ROB SHIDELE	MOBIL OIL CORPORATION	9/7/1989	772	250	409676	Garfield	CO	Township 8 South, Range 92 West, 6th P.M. Section 6: LOTS 1, 2, SWNE, SENE
CO.004.789.002	PAUL ROB SHIDELE	MOBIL OIL CORPORATION	9/7/1989	772	250	409676	Garfield	CO	Township 7 South, Range 92 West, 6th P.M. Section 31: LOTS 1, 2, E2W2, N2NE, SWNE, SE, SENE
CO.004.790.003	CAROL JO SHIDELE BENNETT	MOBIL OIL CORPORATION	9/7/1989	779	795	412862	Garfield	CO	Township 8 South, Range 92 West, 6th P.M. Section 6: LOTS 1, 2, SWNE, SENE
CO.004.790.003	CAROL JO SHIDELE BENNETT	MOBIL OIL CORPORATION	9/7/1989	779	795	412862	Garfield	CO	Township 7 South, Range 92 West, 6th P.M. Section 31: LOTS 1, 2, E2W2, N2NE, SWNE, SE, SENE
CO.004.791.001	BARRY C SHIDELE ET UX	MOBIL OIL CORPORATION	9/7/1989	772	313	409683	Garfield	CO	Township 7 South, Range 92 West, 6th P.M. Section 20: S2NE, SENW, E2SE, SWNW
CO.004.791.001	BARRY C SHIDELE ET UX	MOBIL OIL CORPORATION	9/7/1989	772	313	409683	Garfield	CO	Township 7 South, Range 92 West, 6th P.M. Section 21: NWNW, SENW, W2SW, SWNW Section 28: NWNW
CO.004.792.002	PAUL ROB SHIDELE	MOBIL OIL CORPORATION	9/7/1989	772	214	409672	Garfield	CO	Township 7 South, Range 92 West, 6th P.M. Section 20: S2NE, SENW, E2SE, SWNW

Lease No.	Lessor	Lessee	Lease Date	Book	Page	Ref	City	St	Description
CO.004.792.002	PAUL ROB SHIDELER	MOBIL OIL CORPORATION	9/7/1989	772	214	409672	Garfield	CO	Township 7 South, Range 92 West, 6th P.M. Section 21: NWNW, SENW, W2SW, SWNW Section 28: NWNW
CO.004.793.003	CAROL JO SHIDELER BENNETT	MOBIL OIL CORPORATION	9/7/1989	779	813	412864	Garfield	CO	Township 7 South, Range 92 West, 6th P.M. Section 20: S2NE, SENW, E2SE, SWNW
CO.004.793.003	CAROL JO SHIDELER BENNETT	MOBIL OIL CORPORATION	9/7/1989	779	813	412864	Garfield	CO	Township 7 South, Range 92 West, 6th P.M. Section 21: NWNW, SENW, W2SW, SWNW Section 28: NWNW
CO.004.794.001	ALTA BLACKMORE	MOBIL OIL CORPORATION	10/11/1989	784	998	415193	Garfield	CO	Township 7 South, Range 93 West, 6th P.M. Section 10: S2SW
CO.004.794.001	ALTA BLACKMORE	MOBIL OIL CORPORATION	10/11/1989	784	998	415193	Garfield	CO	Township 7 South, Range 93 West, 6th P.M. Section 15: NW
CO.004.794.001	ALTA BLACKMORE	MOBIL OIL CORPORATION	10/11/1989	784	998	415193	Garfield	CO	Township 7 South, Range 93 West, 6th P.M. Section 16: E2NE
CO.004.794.001	ALTA BLACKMORE	MOBIL OIL CORPORATION	10/11/1989	784	998	415193	Garfield	CO	Township 6 South, Range 92 West, 6th P.M. Section 29: SENE
CO.004.795.002	JAMES C PARKER	MOBIL OIL CORPORATION	1/15/1990	779	747	NA	Garfield	CO	Township 7 South, Range 93 West, 6th P.M. Section 22: A TRACT CONTAINING 10.59 ACRES IN THE SENE OF SECTION AKA PITMAN PARCEL FURTHER DESCRIBED IN M&B IN QCD RECORDED IN GARFIELD COUNTY BOOK 939, PAGE 59 Section 22: N2NE Section 23: NWNW
CO.004.795.002	JAMES C PARKER	MOBIL OIL CORPORATION	1/15/1990	779	747	NA	Garfield	CO	Township 7 South, Range 93 West, 6th P.M. Section 10: E2SE, NWSE, S2SW Section 11: SWNW, W2SW, SESW Section 14: E2W2, SE, S2NE, SWNW, W2SW Section 15: E2SE, SENE, NW, SWSW, W2SE, SWNE, N2SW, SESW Section 22: SWNE, SENW, N2SW, N2NW Section 22: SENE LESS AND EXCEPT TRACT #1 (AKA PITMAN PARCEL) AND THE TEPBE PARCEL (QCD BK 531, PG 396)
CO.004.795.002	JAMES C PARKER	MOBIL OIL CORPORATION	1/15/1990	779	747	NA	Garfield	CO	Township 7 South, Range 93 West, 6th P.M. Section 16: E2NE
CO.004.796.003	KATHRYNE M SOURS	MOBIL OIL CORPORATION	11/16/1989	784	995	415192	Garfield	CO	Township 7 South, Range 93 West, 6th P.M. Section 10: E2SE, NWSE, S2SW
CO.004.796.003	KATHRYNE M SOURS	MOBIL OIL CORPORATION	11/16/1989	784	995	415192	Garfield	CO	Township 7 South, Range 93 West, 6th P.M. Section 11: SWNW, W2SW, SESW Section 14: E2W2, SE, S2NE Section 15: NW, SWSW, W2SE, SWNE, N2SW, SESW Section 16: E2NE Section 22: N2W2, SENW
CO.004.796.003	KATHRYNE M SOURS	MOBIL OIL CORPORATION	11/16/1989	784	995	415192	Garfield	CO	Township 7 South, Range 93 West, 6th P.M. Section 29: PART OF TRACT 66 (FDA W2SW OF SECTION 32) Section 30: PART OF TRACT 66 (FDA W2SW OF SECTION 32) Township 8 South, Range 93 West, 6th P.M. Section 5: TRACT 39 (FDA LOT 3) AND 40 (FDA LOT 4, SWNW, W2SENW) Section 6: TRACT 40 (FDA N2SENE)

Lease No.	Lessor	Lessee	Lease Date	Book	Page	Ref	City	St	Description
CO.004.797.004	LULA M CAMERON	MOBIL OIL CORPORATION	1/5/1990	784	993	415191	Garfield	CO	Township 7 South, Range 93 West, 6th P.M. Section 14: SWNW, W2SW Section 15: E2SE, SENE Section 22: N2NE, A 4.67 ACRE TRACT KNOWN AS THE TEPEE PARCEL LOCATED IN SENE, A PARCEL OF LAND SITUATED IN THE E2NE OF SECTION 22 AND THE NWNW OF SECTION 23 LYING SOUTHERLY OF A ROAD AS CONSTRUCTED AND IN PLACE MORE FULLY DESCRIBED IN METES AND BOUNDS IN LEASE, SENE, SENE LESS TRACT 39 AND 41 (TEPEE ABD PITMAN), SWNE Section 23: NWNW, LESS AND EXCEPT A 39.133 ACRE TRACT MORE FULLY DESCRIBED IN LEASE.
CO.004.798.005	FERN P BASS	MOBIL OIL CORPORATION	12/8/1989	784	990	415190	Garfield	CO	Township 7 South, Range 93 West, 6th P.M. Section 10: E2SE, NWSE, S2SW
CO.004.798.005	FERN P BASS	MOBIL OIL CORPORATION	12/8/1989	784	990	415190	Garfield	CO	Township 7 South, Range 93 West, 6th P.M. Section 11: SWNW, W2SW, SESW Section 14: E2W2, SE, S2NE Section 15: NW, SWSW, W2SE, SWNE, N2SW, SESW Section 22: N2W2, SENW
CO.004.798.005	FERN P BASS	MOBIL OIL CORPORATION	12/8/1989	784	990	415190	Garfield	CO	Township 7 South, Range 93 West, 6th P.M. Section 16: E2NE
CO.004.799.006	CHARLES A WEAR ET UX	LANG & HOLT ENERGY COMPANY	7/1/1991	810	595	426215	Garfield	CO	Township 7 South, Range 93 West, 6th P.M. Section 22 & 23: A PARCEL OF LAND SITUATED IN THE E2NE OF SECTION 22 AND THE NWNW OF SECTION 23 LYING SOUTHERLY OF A ROAD AS CONSTRUCTED AND IN PLACE ALL IN T7S, R93W OF THE 6TH PM IN THE COUNTY OF GARFIELD, STATE OF COLORADO, CONTAINING 39.14 ACRES
CO.004.800.007	JOHN R ANDERSON ET UX	CALPINE NATURAL GAS COMPANY	2/27/2001	1234	69	576638	Garfield	CO	Township 6 South, Range 92 West, 6th P.M. Section 29: SENE
CO.004.801.008	EXXONMOBIL OIL CORPORATION	CALPINE CORPORATION	3/25/2004	1576	559	649937	Garfield	CO	Township 6 South, Range 92 West, 6th P.M. Section 29: SENE
CO.004.802.001	BARRY C SHIDELER ET UX	MOBIL OIL CORPORATION	9/7/1989	797	415	420595	Garfield	CO	Township 6 South, Range 92 West, 6th P.M. Section 32: NESW, NWSE, SWNE, N2NE, SENE, E2NW, NESE Section 33: N2NW, SWNW
CO.004.802.001	BARRY C SHIDELER ET UX	MOBIL OIL CORPORATION	9/7/1989	797	415	420595	Garfield	CO	Township 6 South, Range 92 West, 6th P.M. Section 29: E2SW, SWSE, PART OF THE NWSE CONTAINING 9.00 ACRES MORE FULLY DESCRIBED BY METES IN BOUNDS IN LEASE
CO.004.803.002	PAUL ROB SHIDELER	MOBIL OIL CORPORATION	9/7/1989	797	424	420596	Garfield	CO	Township 6 South, Range 92 West, 6th P.M. Section 32: NESW, NWSE, SWNE, N2NE, SENE, E2NW, NESE Section 33: N2NW, SWNW
CO.004.803.002	PAUL ROB SHIDELER	MOBIL OIL CORPORATION	9/7/1989	797	424	420596	Garfield	CO	Township 6 South, Range 92 West, 6th P.M. Section 29: E2SW, SWSE, PART OF THE NWSE CONTAINING 9.00 ACRES MORE FULLY DESCRIBED BY METES AND BOUNDS IN LEASE
CO.004.804.003	CAROL JO SHIDELER BENNETT	MOBIL OIL CORPORATION	9/7/1989	779	822	412865	Garfield	CO	Township 6 South, Range 92 West, 6th P.M. Section 32: NESW, NWSE, SWNE, N2NE, SENE, E2NW, NESE Section 33: N2NW, SWNW
CO.004.804.003	CAROL JO SHIDELER BENNETT	MOBIL OIL CORPORATION	9/7/1989	779	822	412865	Garfield	CO	Township 6 South, Range 92 West, 6th P.M. Section 29: E2SW, SWSE, PART OF THE NWSE CONTAINING 9.00 ACRES MORE FULLY DESCRIBED BY METES AND BOUNDS IN LEASE

Lease No.	Lessor	Lessee	Lease Date	Book	Page	Ref	City	St	Description
CO.004.806.001	BARRY C SHIDELER ET UX	MOBIL OIL CORPORATION	9/7/1989	772	277	409679	Garfield	CO	Township 8 South, Range 93 West, 6th P.M. Section 1: RSV TRACT 38 (40.14, LOT 2) AND TRACT 70 (FDA E2SE, SWSE) Section 1: RSV TRACT 45 (SECTIONS 1 & 12), FDA SECTION 1: E2SW, SENW, NWSE (LESS NESW FOR HMU 1-11C) Section 1: RSV TRACT 45, BEING 40.0 ACRES IN THE NESW, BEING THE BHL FOR HMU 1-11C Section 2: RSV TRACT 44 (154.00, FDA N2SE, S2NE) LESS THE SENE 40.0 ACS HOLDING THE FEDERAL #7007E-2 WELL Section 2: RSV TRACT 44 (FDA N2SE, S2NE) BEING THE BHL SENE 40.0 ACS HOLDING THE FEDERAL #7007E-2 WELL Section 12: RSV TRACT 49 FDA NW
CO.004.807.002	PAUL ROB SHIDELER	MOBIL OIL CORPORATION	9/7/1989	772	286	409680	Garfield	CO	Township 8 South, Range 93 West, 6th P.M. Section 1: RSV TRACT 45, BEING 40.0 ACRES IN THE NESW, BEING THE BHL FOR HMU 1-11C
CO.004.807.002	PAUL ROB SHIDELER	MOBIL OIL CORPORATION	9/7/1989	772	286	409680	Garfield	CO	Township 8 South, Range 93 West, 6th P.M. Section 1: RSV TRACT 38 (40.14, LOT 2) AND TRACT 70 (FDA E2SE, SWSE) Section 1: RSV TRACT 45 (SECTIONS 1 & 12), FDA SECTION 1: E2SW, SENW, NWSE (LESS NESW FOR HMU 1-11C) Section 2: RSV TRACT 44 (154.00, FDA N2SE, S2NE) LESS THE SENE 40.0 ACS HOLDING THE FEDERAL #7007E-2 WELL Section 2: RSV TRACT 44 (FDA N2SE, S2NE) BEING THE BHL SENE 40.0 ACS HOLDING THE FEDERAL #7007E-2 WELL Section 12: RSV TRACT 49 FDA NW
CO.004.808.003	CAROL JO SHIDELER BENNETT	MOBIL OIL CORPORATION	9/7/1989	779	777	412860	Garfield	CO	Township 8 South, Range 93 West, 6th P.M. Section 1: RSV TRACT 38 (40.14, LOT 2) AND TRACT 70 (FDA E2SE, SWSE) Section 1: RSV TRACT 45 (SECTIONS 1 & 12), FDA SECTION 1: E2SW, SENW, NWSE (LESS NESW FOR HMU 1-11C) Section 1: RSV TRACT 45, BEING 40.0 ACRES IN THE NESW, BEING THE BHL FOR HMU 1-11C Section 2: RSV TRACT 44 (154.00, FDA N2SE, S2NE) LESS THE SENE 40.0 ACS HOLDING THE FEDERAL #7007E-2 WELL Section 2: RSV TRACT 44 (FDA N2SE, S2NE) BEING THE BHL SENE 40.0 ACS HOLDING THE FEDERAL #7007E-2 WELL Section 12: RSV TRACT 49 FDA NW
CO.004.809.000	TIMOTHY A ROE & WILLIAMS	PIONEER OIL & GAS	6/1/1990	781	783	413775	Garfield	CO	Township 7 South, Range 93 West, 6th P.M. Section 13: W2SE, W2NESW Section 24: NWNW
CO.004.810.000	LAURA B ELLIS ET VIR	PIONEER OIL & GAS	6/1/1990	781	785	413776	Garfield	CO	Township 7 South, Range 93 West, 6th P.M. Section 21: S2SE Section 28: NENW, NWNE
CO.004.811.001	BENZEL LIVESTOCK COMPANY	MOBIL OIL CORPORATION	1/12/1990	796	925	420341	Garfield	CO	Township 6 South, Range 93 West, 6th P.M. Section 25: NWNW, NENW, SWNW Section 26: NESE, SESE, SENE, SWNE Section 35: SWNE, SENE, N2SE
CO.004.812.002	BURTIS E NUTTING	MOBIL OIL CORPORATION	1/12/1990	796	922	420340	Garfield	CO	Township 6 South, Range 93 West, 6th P.M. Section 25: NWNW, NENW, SWNW Section 26: NESE, SESE, SENE, SWNE Section 35: SWNE, SENE, N2SE
CO.004.813.003	EMILY J TAYLOR	SNYDER OIL CORPORATION	12/11/1993	894	909	460174	Garfield	CO	Township 6 South, Range 93 West, 6th P.M. Section 26: SENE, SWNE

Lease No.	Lessor	Lessee	Lease Date	Book	Page	Ref	City	St	Description
CO.004.814.004	CLAIRBOURN SCHOOL INC	ENCANA OIL & GAS (USA) INC	1/20/2003	1511	372	635094	Garfield	CO	Township 6 South, Range 93 West, 6th P.M. Section 26: SESE, SWNE
CO.004.815.005	ELAINE K ELDER	ENCANA OIL & GAS (USA) INC	1/18/2008			743160	Garfield	CO	Township 6 South, Range 93 West, 6th P.M. Section 26: SESE, SWNE
CO.004.816.004	YEAKEL MINERAL RIGHTS CO	BALLARD PETROLEUM LLC	8/2/1999	1145	352	550541	Garfield	CO	Township 6 South, Range 92 West, 6th P.M. Section 29: NENW, N2NE, SWNE, SENW, NWSE LESS AND EXCEPT 9.0 ACRES DESCRIBED IN LEASE BY METES & BOUNDS
CO.004.817.005	JAMES DEAN ROBINSON	BALLARD PETROLEUM LLC	4/6/2001	1250	908	580395	Garfield	CO	Township 6 South, Range 92 West, 6th P.M. Section 29: N2NE, W2NW, SWNE, SENW, NENW, NWSE LESS AND EXCEPT 9.0 ACRES DESCRIBED IN LEASE BY METES AND BOUNDS Section 30: E2NE
CO.004.818.006	LINDA JANE ROSA	BALLARD PETROLEUM LLC	4/6/2001	1251	224	580477	Garfield	CO	Township 6 South, Range 92 West, 6th P.M. Section 29: N2NE, W2NW, SWNE, SENW, NENW, NWSE LESS AND EXCEPT 9.0 ACRES DESCRIBED IN LEASE BY METES AND BOUNDS Section 30: E2NE
CO.004.819.007	MABEL ANN FAZZI	BALLARD PETROLEUM LLC	4/6/2001	1251	221	580476	Garfield	CO	Township 6 South, Range 92 West, 6th P.M. Section 29: N2NE, W2NW, SWNE, SENW, NENW, NWSE LESS AND EXCEPT 9.0 ACRES DESCRIBED IN LEASE BY METES AND BOUNDS Section 30: E2NE
CO.004.820.008	CARROL JEANNE ILGEN	BALLARD PETROLEUM LLC	4/6/2001	1251	218	580475	Garfield	CO	Township 6 South, Range 92 West, 6th P.M. Section 29: N2NE, W2NW, SWNE, SENW, NENW, NWSE LESS AND EXCEPT 9.0 ACRES DESCRIBED IN LEASE BY METES AND BOUNDS Section 30: E2NE
CO.004.821.009	TODD ALAN SWANSON TRUST	BALLARD PETROLEUM LLC	4/10/2001	1254	364	581249	Garfield	CO	Township 6 South, Range 92 West, 6th P.M. Section 29: N2NE, W2NW, SWNE, SENW, NENW, NWSE LESS AND EXCEPT 9.0 ACRES DESCRIBED IN LEASE BY METES AND BOUNDS Section 30: E2NE
CO.004.822.010	WENDELL G SWANSON	BALLARD PETROLEUM LLC	4/10/2001	1254	358	581247	Garfield	CO	Township 6 South, Range 92 West, 6th P.M. Section 29: N2NE, W2NW, SWNE, SENW, NENW, NWSE LESS AND EXCEPT 9.0 ACRES DESCRIBED IN LEASE BY METES AND BOUNDS Section 30: E2NE
CO.004.823.011	J ROBE ROBINSON ET UX	JOHN E DUNN	6/3/1972	432	496	254377	Garfield	CO	Township 6 South, Range 92 West, 6th P.M. Section 29: N2NE, SWNE
CO.004.829.002	KEITH A JOHNSON ET UX	MOBIL OIL CORPORATION	11/6/1989	797	490	420618	Garfield	CO	Township 6 South, Range 93 West, 6th P.M. Section 21: NENE Section 22: NENW, NWNE, NWNW Section 23: SESE, SWSE Section 26: NENE, NWNE

Lease No.	Lessor	Lessee	Lease Date	Book	Page	Ref	City	St	Description
CO.004.829.002	KEITH A JOHNSON ET UX	MOBIL OIL CORPORATION	11/6/1989	797	490	420618	Garfield	CO	Township 6 South, Range 93 West, 6th PM Section 14: SENESEW, NESESW, E2SW, SWSW, PARCEL OF LAND SITUATED IN THE NWSW Section 15: LOT 25 IN THE MCLEARN ORCHARDS LANDS Section 15: LOTS 26 - 33 OF THE MCLEARN ORCHARDS SEE LEASE DESCRIPTION Section 15: LOTS 7, 8 & 9 AS DESCRIBED ON DOCUMENT NO 41072 OF THE MCLEARN ORCHARD LANDS Section 15: SWSW, TRACTS 22,23 -- TRACTS 22 AND 23 OF THE MCLEARN ORCHARD LANDS ON FILE AS DOCUMENT NO 38435 BEING IN THE SWSW Section 15: THAT PART OF THE S2SE AND THE S2SW SITUATE ABOVE THE LAST CHANCE DITCH AS SHOWN ON DOCUMENT NO 11072 IN THE MCLEARN ORCHARD LANDS AS DESCRIBED IN LEASE Section 16: THE EAST 284 FEET OF THE SESE
CO.004.830.003	JAMES L LAYNE ET UX	MOBIL OIL CORPORATION	11/6/1989	797	493	420619	Garfield	CO	Township 6 South, Range 93 West, 6th PM Section 14: E2SW, SWSW, PARCEL OF LAND SITUATED IN THE NWSW Section 21: NENE Section 22: NENW, NWNE, NWNW Section 23: SESE, SWSE Section 26: NENE, NWNE
CO.004.830.003	JAMES L LAYNE ET UX	MOBIL OIL CORPORATION	11/6/1989	797	493	420619	Garfield	CO	Township 6 South, Range 93 West, 6th PM Section 14: SENESEW, NESESW Section 15: LOTS 7, 8 & 9 AS DESCRIBED ON DOCUMENT NO 41072 OF THE MCLEARN ORCHARD LANDS Section 15: SWSW, TRACTS 22,23 -- TRACTS 22 AND 23 OF THE MCLEARN ORCHARD LANDS ON FILE AS DOCUMENT NO 38435 BEING IN THE SWSW Section 16: THE EAST 284 FEET OF THE SESE
CO.004.831.004	ROBERT T LAZIER	SNYDER OIL CORPORATION	12/17/1993	895	732	460481	Garfield	CO	Township 6 South, Range 93 West, 6th PM Section 23: SESE, SWSE Section 26: NENE, NWNE
CO.004.832.005	JAKE BILLINGSLEY & COMPANY	SNYDER OIL CORPORATION	2/1/1994	899	70	NA	Garfield	CO	Township 6 South, Range 93 West, 6th PM Section 22: NENW, NWNE, NWNW
CO.004.832.005	JAKE BILLINGSLEY & COMPANY	SNYDER OIL CORPORATION	2/1/1994	899	70	NA	Garfield	CO	Township 6 South, Range 93 West, 6th PM Section 14: E2SW, SWSW, PARCEL OF LAND SITUATED IN THE NWSW Section 15: LOTS 7, 8 & 9 AS DESCRIBED ON DOCUMENT NO 41072 OF THE MCLEARN ORCHARD LANDS Section 15: PART OF LOTS 1-6 AND 10-11 OF THE MCLEARN ORCHARDS, CONT 13.81 ACRES SEE LEASE DESCRIPTION Section 15: THE WEST 143' OF LOT 5, LOTS 6-11 OF THE MCLEARN ORCHARD LANDS
CO.004.833.006	ROYAL MINI STORAGE LLC	ENCANA OIL & GAS (USA) INC	8/29/2003	1518	317	636482	Garfield	CO	Township 6 South, Range 93 West, 6th PM Section 21: NENE
CO.004.834.001	LLOYD A JEFFRIES ET UX	MERIDIAN OIL INC	7/27/1989	765	969	406941	Garfield	CO	Township 7 South, Range 92 West, 6th PM Section 3: NWSW Section 4: N2SE
CO.004.835.002	TSURU T OKAGAWA ET UX	MERIDIAN OIL INC	7/27/1989	765	967	406940	Garfield	CO	Township 7 South, Range 92 West, 6th PM Section 3: NWSW Section 4: N2SE

Lease No.	Lessor	Lessee	Lease Date	Book	Page	Ref	City	St	Description
CO.004.836.001	MARY A FLYNN	MERIDIAN OIL INC	7/23/1989	771	777	409448	Garfield	CO	Township 7 South, Range 92 West, 6th P.M. Section 3: SESW, NESW, SWSW, THAT PART OF THE SWSE BEGINNING AT A POINT 420' OF THE SE CORNER OF THE SWSE DESCRIBED BY METES AND BOUNDS
CO.004.837.002	MARTIN G DUMONT ET UX	MERIDIAN OIL INC	8/2/1989	765	988	406948	Garfield	CO	Township 7 South, Range 92 West, 6th P.M. Section 3: SESW, NESW, SWSW
CO.004.838.003	SHIRLEY A ARBAHEY ET AL	MERIDIAN OIL INC	7/31/1989	765	990	406949	Garfield	CO	Township 7 South, Range 92 West, 6th P.M. Section 3: THAT PART OF THE SWSE BEGINNING AT A POINT 420' OF THE SE CORNER OF THE SWSE DESCRIBED BY METES AND BOUNDS
CO.004.840.000	J O PHILPOTT ET UX	A ROBERT NELSON	6/29/1954	284	228	189715	Garfield	CO	Township 8 South, Range 91 West, 6th P.M. Section 7: PART OF THE SE LESS ROW FOR HIGHWAY CONTAINING 148.7925 ACRES
CO.004.840.000	J O PHILPOTT ET UX	A ROBERT NELSON	6/29/1954	284	228	189715	Garfield	CO	Township 8 South, Range 91 West, 6th P.M. Section 7: PART OF THE W2NWSE LESS ROW FOR HIGHWAY CONTAINING 9.7575 ACRES
CO.004.841.000	AUDREY F PRIDEAUX	ANDERSON-PRICHARD OIL	6/22/1959	763	494	751300	Garfield	CO	Township 8 South, Range 91 West, 6th P.M. Section 6: LOT 5, SENW, E2SW, PARTS OF LOTS 6 AND 7, CONTAINING 68.79 ACRES MORE FULLY DESCRIBED IN LEASE
CO.004.862.000	RICHARD M BENJAMIN ET UX	BALLARD PETROLEUM LLC	3/22/2001	1255	810	581580	Garfield	CO	Township 6 South, Range 93 West, 6th P.M. Section 28: NESW, SENW, SWNE, NWSE
CO.004.863.001	SANDRA LOU HUBIN	BALLARD PETROLEUM LLC	5/16/2001	1260	206	582461	Garfield	CO	Township 6 South, Range 92 West, 6th P.M. Section 35: SWNE, SESW, W2SE
CO.004.864.002	WILLIAM H SPIRES	BALLARD PETROLEUM LLC	5/30/2001	1263	911	583284	Garfield	CO	Township 6 South, Range 92 West, 6th P.M. Section 35: N2SW, SWNW, SWNE, SESW, W2SE
CO.004.865.003	MAY KWOK-KEATING	ENCANA OIL & GAS (USA) INC	6/17/2002	1378	267	608997	Garfield	CO	Township 6 South, Range 92 West, 6th P.M. Section 35: SWNE, SESW, W2SE
CO.004.866.004	MAGIC M & R LLC	ENCANA OIL & GAS (USA) INC	3/15/2002	1378	269	608998	Garfield	CO	Township 6 South, Range 92 West, 6th P.M. Section 35: SWNE, SESW, W2SE
CO.004.867.007	MARK A HUTTNER ET UX	ENCANA OIL & GAS (USA) INC	5/15/2003	1507	162	634400	Garfield	CO	Township 6 South, Range 92 West, 6th P.M. Section 35: SWNE, SESW, W2SE
CO.004.868.000	USA COC 64805	ENERGY WEST CORPORATION	6/1/2001			974599	Garfield	CO	Township 4 South, Range 95 West, 6th P.M. Section 19: LOTS 1-4, E2W2, E2 Section 20: W2 Section 28: LOTS 1-3, NENW, NE, N2SW Section 29: N2 Section 30: NE
CO.004.872.000	USA COC 64836	ENERGY WEST CORPORATION	6/1/2001			974599	Garfield	CO	Township 4 South, Range 98 West, 6th P.M. Section 22: N2NE, SWSW Section 23: ALL
CO.004.875.000	USA COC 64814	Energy West Services LLC	6/1/2001			974599	Garfield	CO	Township 4 South, Range 96 West, 6th P.M. Section 22: LOTS 1-6, SESW, E2NE, S2SE, SWSW, NW Section 23: LOTS 1, 2, 4-8, W2NE, W2NW, E2NE, SWSE, SESW, SWSW Section 24: LOTS 1-4, SENW, SENE, E2SW, E2SE, NWSW, SWNW, SWSW, SWNE, W2SE Section 26: N2NW, SWNW, SENW Section 27: N2
CO.004.974.000	USA COC 65563	BASELINE MINERALS INC	12/1/2001	1328	289	NA	Garfield	CO	Township 4 South, Range 97 West, 6th P.M. Section 22: N2N2, SWNW, NWSW, NWSE, SENW, SWSW, NESE, S2SE, S2NE, E2SW Section 23: ALL

<u>Lease No.</u>	<u>Lessor</u>	<u>Lessee</u>	<u>Lease Date</u>	<u>Book</u>	<u>Page</u>	<u>Ref</u>	<u>City</u>	<u>St</u>	<u>Description</u>
CO.004.975.000	USA COC 65557	BASELINE MINERALS INC	12/1/2001			974599	Garfield	CO	Township 4 South, Range 96 West, 6th P.M Section 36: LOTS 1-6, S2NE, N2SW
CO.004.976.000	USA COC 65556	BASELINE MINERALS INC	12/1/2001	1328	243	NA	Garfield	CO	Township 4 South, Range 96 West, 6th P.M Section 33: ALL
CO.004.977.000	USA COC 65555	BASELINE MINERALS INC	12/1/2001			974599	Garfield	CO	Township 4 South, Range 96 West, 6th P.M Section 31: LOTS 3, 5, 6, N2SW
CO.004.977.000	USA COC 65555	BASELINE MINERALS INC	12/1/2001			974599	Garfield	CO	Township 4 South, Range 96 West, 6th P.M Section 28: E2 Section 29: E2SE Section 32: E2E2, SWSW
CO.004.977.000	USA COC 65555	BASELINE MINERALS INC	12/1/2001			974599	Garfield	CO	Township 4 South, Range 96 West, 6th P.M Section 29: SW, W2SE Section 30: LOTS 5, 6, SE, E2SW Section 31: LOTS 1, 2, E2, E2NW Section 32: NW, NWSW, NWNE, E2SW

Exhibit A-1 (Part B) - Royalty Only Leases

Attached to and made a part of that certain Assignment, Bill of Sale, and Conveyance effective October 1, 2023 by and between Caerus Piceance LLC, Caerus Operating LLC, Garden Gulch LLC, and Grand Valley Mineral Company LLC, as Assignor, and QP Energy Operating, LLC, as Assignee

Lease No.	Lessor	Lessee	Lease Date	Book	Page	Ref	Cty	St	Description
CO.004.1010.001	EXXONMOBIL OIL CORPORATION	ENCANA OIL & GAS (USA) INC	7/17/2002	1378	277	609002	Garfield	CO	WELLBORE ONLY: Township 6 South, Range 92 West, 6th P.M. Section 19: NESE, S2SE, SENE Section 30: W2NE
CO.004.3070.110	EXXON MOBIL CORPORATION	ENCANA OIL & GAS (USA) INC	5/1/2005	1682	880	673120	Garfield	CO	WELLBORE ONLY: Township 7 South, Range 95 West, 6th P.M. Section 16: WELLBORE ONLY AS TO WELLS PRODUCING IN SWSW Section 20: WELLBORE ONLY AS TO WELLS PRODUCING IN SWNW, W2NNWN
CO.004.4444.000	EXXON MOBIL OIL CORPORATION	WILLIAMS PRODUCTION RMT COMPANY	2/1/2002	1329	499	NA	Garfield	CO	WELLBORE ONLY: Township 6 South, Range 95 West, 6th P.M. Section 26: S2SW, WELLBORE ROYALTY ONLY AS TO WELLS ATTACHED Section 27: S2SW, SWSE, WELLBORE ROYALTY ONLY AS TO WELLS ATTACHED Section 28: E2W2, S2SE, WELLBORE ROYALTY ONLY AS TO WELLS ATTACHED,
CO.004.4445.000	MOBIL OIL CORPORATION	BARRETT ENERGY COMPANY	9/12/1984	658	808	NA	Garfield	CO	WELLBORE ONLY: Township 6 South, Range 95 West, 6th P.M. Section 33: NE, NENW, SWNW AND A 303.0 ACRE TRACT OF LAND MORE OR LESS BEING A PORTION OF THE S2 SUBJECT TO THE EXCLUSION OF 14.25 NET ACRES OF SECTION 33 TOWNSHIP 6 SOUTH RANGE 95 WEST IN GARFIELD COUNTY CO AND BEING FURTHER DESCRIBED IN THAT CERTAIN OIL AND GAS LEASE DATED SEPTEMBER 12 1984 FROM MOBIL OIL CORPORATION TO BARRETT ENERGY COMPANY RECORDED AT BOOK 658 PAGE 808 RECORDS GARFIELD COUNTY CO, WELLBORE ROYALTY ONLY AS TO WELLS ATTACHED,
CO.004.4465.000	MOBIL OIL CORPORATION	BARRETT RESOURCES CORPORATION	9/9/1988	742	75	NA	Garfield	CO	WELLBORE ONLY: Township 6 South, Range 95 West, 6th P.M. Section 8: WELLBORE ROYALTY ONLY ALLEN POINT 3-8-95; SWNESE Section 9: WELLBORE ROYALTY ONLY ALLEN POINT 3-9-95; NWSE Section 16: WELLBORE ROYALTY ONLY ON WELLS ATTACHED, SWNENW Section 20: WELLBORE ROYALTY ONLY ALLEN POINT 1-2095, NENENW
CO.004.4468.000	EXXON MOBIL OIL CORPORATION	WILLIAMS PRODUCTION RMT COMPANY	11/9/2001	1314	420	NA	Garfield	CO	WELLBORE ONLY: Township 6 South, Range 96 West, 6th P.M. Section 26: WELLBORE ROYALTY ONLY ON WELLS ATTACHED, N2NE, NESW, LOTS 1, 3, AND 4
CO.004.4475.000	CLYDE E SMITH ET UX	JOE T JUHAN ET AL	3/11/1947	228	105	NA	Garfield	CO	WELLBORE ONLY: Township 7 South, Range 95 West, 6th P.M. Section 19: WELLBORE ROYALTY ONLY AS TO WELLS ATTACHED, E2SW, W2SE, E2NW, W2NE, LOT 1, LOT 2, LOT 3 Section 30: WELLBORE ROYALTY ONLY AS TO WELLS ATTACHED, NESW, SENW, SWNE, LOT 4, LOT 5, LOT 7, LOT 8

Lease No.	Lessor	Lessee	Lease Date	Book	Page	Ref	Cty	St	Description
CO.004.4476.000	EXXON MOBIL CORPORATION	ANTERO RESOURCES PICEANCE CORPORATION	4/8/2008	NA	NA	775146	Garfield	CO	<p>WELLBORE ONLY:</p> <p>Township 7 South, Range 96 West, 6th P.M.</p> <p>Section 12: WELLBORE ROYALTY ONLY AS TO WELLS ATTACHED, LOT 2 KOA ADDITION, NWNE LESS AND EXCEPT 1.8 ACRES LYING AND BEING SOUTHERLY AND EASTERLY OF COUNTY ROAD 215 AS IT NOW EXISTS, W2W2NE NE LESS AND EXCEPT THE SOUTH 473 FEET; W2W2NE NE LESS AND EXCEPT THE SOUTH 473 FEET</p>
CO.004.4476.000	EXXON MOBIL CORPORATION	ANTERO RESOURCES PICEANCE CORPORATION	4/8/2008	NA	NA	775146	Garfield	CO	<p>WELLBORE ONLY:</p> <p>Township 7 South, Range 96 West, 6th P.M.</p> <p>Section 13: 30.700 ACRES MORE OR LESS DESCRIBED AS A TRACT OF LAND BEGINNING AT A POINT ON THE EAST LINE OF SECTION 13 WHENCE THE EAST QUARTER CORNER BEARS S 00°56'57" W 807.328 FEET; THENCE ALONG THE ORIGINAL GOVERNMENT MEANDER LINE S 27°59' W 387.18 FEET TO THE SOUTH LINE OF SAID SECTION 13; THENCE ALONG SAID SOUTH LINE N 88°52'30" W 353.176 FEET TO THE ORIGINAL GOVERNMENT MEANDER LINE; THENCE ALONG SAID MEANDER LINE NORTH 467.612 FEET; THENCE ALONG SAID MEANDER LINE N 81°10' W 1071.524 FEET TO THE CENTER LINE OF THE CO RIVER; THENCE ALONG SAID RIVER CENTERLINE IN? THE FOLLOWING COURSES: N 23°39' E 344.51 FEET; THENCE N 28°46' E 206.15 FEET; THENCE N 33°56' E 644.58 FEET; THENCE N 27°42' E 829.38 FEET; THENCE N 38°49' W 99.86 FEET; THENCE N 34°52' E 150.05 FEET; THENCE N 33°19' E 163.27 FEET; THENCE N 29°37' E 266.75 FEET; THENCE N 69°11'54" E 458.912 FEET; THENCE N 61°17'36" E 145.60 FEET;; THENCE N 67°34'01" E 366.38 FEET; THENCE N 74°41'47" E 151.22 FEET; THENCE N 76°06' 02" E 463.40 FEET; THENCE N 78°17'42" E 281.99 FEET; THENCE N 78°17'42" E 116.33 FEET TO THE EAST LINE OF SAID SECTION 13; THENCE ALONG SAID EAST LINE S 00°56'57" W 154.66 FEET TO THE POINT OF BEGINNING OF SECTION 13 T7S R9SW LOCATED IN GARFIELD COUNTY CO AS DESCRIBED IN BARGAIN AND SALE DEED DATED SEPTEMBER 10, 1981 FROM ATLANTIC RICHFIELD COMPANY TO EXXON CORPORATION, AS RECORDED IN BOOK 384, PAGE 699 OF THE PUBLIC RECORDS OF GARFIELD COUNTY CO. ALSO KNOWN AS LOTS 6, 7, 14 OF SECTION 13 T7S R9SW LOCATED IN GARFIELD COUNTY CO AS DESCRIBED IN SPECIAL WARRANTY DEED DATED AUGUST 1 1980 FROM ATLANTIC RICHFIELD COMPANY TO EXXON CORPORATION ET AL. RECORDED IN BOOK 553, PAGE 55 OF THE PUBLIC RECORDS OF GARFIELD COUNTY CO.</p>

Lease No.	Lessor	Lessee	Lease Date	Book	Page	Ref	Cty	St	Description
CO.004.4476.000	EXXON MOBIL CORPORATION	ANTERO RESOURCES PICEANCE CORPORATION	4/8/2008	NA	NA	7751-46	Garfield	CO	<p>WELLBORE ONLY:</p> <p>Township 7 South, Range 96 West, 6th P.M.</p> <p>Section 24: WELLBORE ROYALTY ONLY AS TO WELLS ATTACHED, E2NE, NESW, SWNE, NESE, LOT 1</p> <p>Section 24: WELLBORE ROYALTY ONLY AS TO WELLS ATTACHED; NWNW, NWSE, LOT 6, 12.75 ACRES, MORE OR LESS, BEING PART OF THE NW/4 NW/4 OF SECTION 8, TOWNSHIP 7 SOUTH, RANGE 95 WEST, GARFIELD COUNTY, CO, AS DESCRIBED IN DEED DATED AUGUST 1 1980 FROM ATLANTIC RICHFIELD COMPANY ET AL TO EXXON CORPORATION, RECORDED IN BOOK 553, PAGE 55 OF THE PUBLIC RECORDS OF GARFIELD COUNTY, CO.</p> <p>Section 24: WELLBORE ROYALTY ONLY AS TO WELLS ATTACHED; NWSW, LOT 5 (NW), 111.5 ACRES MORE OR LESS BEING LOTS 5 & 6 AND THE NWSW OF SECTION 24 T7S R96W LOCATED IN GARFIELD COUNTY CO AS DESCRIBED IN OIL AND GAS LEASE DATED APRIL 8 2008 FROM EXXON MOBIL CORPORATION TO ANTERO RESOURCES PICEANCE CORPORATION. THE RECORDED RECORDATION NOTICE AND MEMORANDUM OF OIL AND GAS LEASE FOUND IN RECEPTION #775146 OF THE PUBLIC RECORDS OF GARFIELD COUNTY CO.</p> <p>REFERENCE: SPECIAL WARRANTY DEED DATED AUGUST 1, 1980 FROM ATLANTIC RICHFIELD TO EXXON CORPORATION ET AL, AS RECORDED IN BOOK 553 PAGE 55 OF THE PUBLIC RECORDS OF GARFIELD COUNTY CO. AGREEMENT 0638338 5025-MR0461-00. COLONY 9071</p>
CO.004.4476.000	EXXON MOBIL CORPORATION	ANTERO RESOURCES PICEANCE CORPORATION	4/8/2008	NA	NA	7751-46	Garfield	CO	<p>WELLBORE ONLY:</p> <p>Township 7 South, Range 95 West, 6th P.M.</p> <p>Section 7: WELLBORE ROYALTY ONLY AS TO WELLS ATTACHED; 57.623 ACRES MORE OR LESS BEING THAT PORTION LYING WITHIN SECTION 7 T7S R95W OF A TRACT COVERING PARTS OF SECTIONS 7, 17 AND 18 T7S R95W, GARFIELD COUNTY CO AND BEING DESCRIBED BY METES AND BOUNDS IN OIL AND GAS LEASE DATED APRIL 8 2008 FROM EXXON MOBIL CORPORATION TO ANTERO RESOURCES PICEANCE CORPORATION AS RECORDED IN REDEMPTION 775146 OF THE PUBLIC RECORDS OF GARFIELD COUNTY CO.</p> <p>Section 7: WELLBORE ROYALTY ONLY AS TO WELLS ATTACHED; 60.000 ACRES MORE OR LESS DESCRIBED AS COLONY 9037, BEING PARTS OF LOTS 6 AND 7 OF THE JOHN HORBETZ SUBDIVISION CONTAINING, AS DESCRIBED IN DEED DATED AUGUST 1 1980 FROM ATLANTIC RICHFIELD COMPANY ET AL TO EXXON CORPORATION, RECORDED IN BOOK 553 BOOK 55 OF THE PUBLIC RECORDS OF GARFIELD COUNTY CO.</p> <p>Section 7: WELLBORE ROYALTY ONLY AS TO WELLS ATTACHED; NESE LESS AND EXCEPT 2 TRACTS IN THE W2 NESE CONTAINING 29.137 ACRES MORE OR LESS 33 ACRES OUT OF THE SWSE</p> <p>Section 7: WELLBORE ROYALTY ONLY AS TO WELLS ATTACHED; SESE LESS AND EXCEPT 33 ACRES IN THE S2SE CONTAINING 20 ACRES MORE OR LESS</p>

Lease No.	Lessor	Lessee	Lease Date	Book	Page	Ref	Cty	St	Description
CO.004.4476.000	EXXON MOBIL CORPORATION	ANTERO RESOURCES PICEANCE CORPORATION	4/8/2008	NA	NA	775146	Garfield	CO	<p>WELLBORE ONLY: Township 7 South, Range 95 West, 6th P.M. Section 8: WELLBORE ROYALTY ONLY AS TO WELLS ATTACHED; NWSW, SWSE, SWNNW, NESW Section 8: WELLBORE ROYALTY ONLY AS TO WELLS ATTACHED; SWNW Section 17: WELLBORE ROYALTY ONLY AS TO WELLS ATTACHED; 14.40575 ACRES MORE OR LESS BEING THAT PORTION LYING WITHIN SECTION 17 T7S R95W OF A TRACT COVERING PARTS OF SECTIONS 7, 17 AND 18 T7S R95W, GARFIELD COUNTY CO AND BEING DESCRIBED BY METES AND BOUNDS IN OIL AND GAS LEASE DATED APRIL 8 2008 FROM EXXON MOBIL CORPORATION TO ANTERO RESOURCES PICEANCE CORPORATION AS RECORDED IN REDEMPTION 775146 OF THE PUBLIC RECORDS OF GARFIELD COUNTY CO. Section 17: WELLBORE ROYALTY ONLY AS TO WELLS ATTACHED; NWNE, S2NESW, N2NW SW, NENW, N2SWNE, E2NNW, SWNW, W2NNW, EAST 46 RODS OF NW/4 NW/4 CONTAINING 23 ACRES MORE OR LESS SW/4 NW/4 LESS AND EXCEPT CEMETARY TRACT CONTAINING 37.988 ACRES MORE OR LESS PART OF NW/4 NW/4 CONTAINING 13.5 ACRES MORE OR LESS Section 17: WELLBORE ROYALTY ONLY AS TO WELLS ATTACHED; NWSE, N2NESW, W2SWSW, S2SWNE, SENW, E2SWSE</p>
CO.004.4476.000	EXXON MOBIL CORPORATION	ANTERO RESOURCES PICEANCE CORPORATION	4/8/2008	NA	NA	775146	Garfield	CO	<p>WELLBORE ONLY: Township 7 South, Range 95 West, 6th P.M. Section 18: WELLBORE ROYALTY ONLY AS TO WELLS ATTACHED; NENE, SWNE Section 18: WELLBORE ROYALTY ONLY AS TO WELLS ATTACHED; NENE, SWSE, SESE, SENW, 35.7 ACRES OF LAND MORE OR LESS BEING LOT 1 OF SECTION 18 TOWNSHIP 7 SOUTH RANGE 96 WEST OF GARFIELD COUNTY CO AND BEING FURTHER DESCRIBED IN THAT CERTAIN OIL AND GAS LEASE DATED APRIL 8 2008 FROM EXXON MOBIL CORPORATION TO ANTERO RESOURCES PICEANCE CORPORATION RECORDED AT GARFIELD COUNTY CO Section 18: WELLBORE ROYALTY ONLY AS TO WELLS ATTACHED; NWSE, N2NESE, SWNESE, W2SENESE, 96.386 ACRES MORE OR LESS BEING THAT PORTION LYING WITHIN SECTION 18 T7S R95W OF A TRACT COVERING PARTS OF SECTIONS 7, 17 AND 18 T7S R95W, GARFIELD COUNTY CO AND BEING DESCRIBED BY METES AND BOUNDS IN OIL AND GAS LEASE DATED APRIL 8 2008 FROM EXXON MOBIL CORPORATION TO ANTERO RESOURCES PICEANCE CORPORATION AS RECORDED IN REDEMPTION 775146 OF THE PUBLIC RECORDS OF GARFIELD COUNTY CO.</p>
CO.004.4477.000	EXXON MOBIL CORPORATION	TOM BROWN INC	5/15/2001	1346	291	NA	Garfield	CO	<p>WELLBORE ONLY: Township 7 South, Range 96 West, 6th P.M. Section 36: WELLBORE ROYALTY ONLY AS TO WELLS ATTACHED</p>
CO.004.4483.000	EXXON MOBIL CORPORATION	WILLIAMS PRODUCTION RMT COMPANY	10/19/2006	1869	504	NA	Garfield	CO	<p>WELLBORE ONLY: Township 7 South, Range 95 West, 6th P.M. Section 7: WELLBORE ROYALTY ONLY AS TO WELLS ATTACHED</p>
CO.004.4484.000	EXXON MOBIL OIL CORPORATION	ANTERO RESOURCES PICEANCE CORPORATION	6/21/2006	1899	337	NA	Garfield	CO	<p>Township 6 South, Range 92 West, 6th P.M. Section 16: SWNW, SESW, N2SW Section 17: SENE</p>

Lease No.	Lessor	Lessee	Lease Date	Book	Page	Ref	Cty	St	Description
CO.004.4499.000	EXXON MOBIL CORPORATION	WPX ENERGY ROCKY MOUNTAIN LLC	2/22/2012	NA	NA	815751	Garfield	CO	<p>WELLBORE ONLY:</p> <p>Township 7 South, Range 96 West, 6th P.M.</p> <p>Section 23: WELLBORE ROYALTY ONLY AS TO WELLS ATTACHED; E2SE, LOT 4 (NE), LOT 5 (SE)</p> <p>Section 23: WELLBORE ROYALTY ONLY AS TO WELLS ATTACHED; LOT 2 (NE)</p> <p>Section 26: WELLBORE ROYALTY ONLY AS TO WELLS ATTACHED; N2S2, LOT 1 (NE), LOT 4 (NW), LOT 5 (NW), LOT 6 (NE)</p> <p>Section 26: WELLBORE ROYALTY ONLY AS TO WELLS ATTACHED; SWSW</p> <p>Section 27: WELLBORE ROYALTY ONLY AS TO WELLS ATTACHED; N2NE, SWNE, SENW, LOT 1 (NE SE), LOT 2 (SE)</p> <p>Section 27: WELLBORE ROYALTY ONLY AS TO WELLS ATTACHED; W2SW, NESW</p>
CO.004.4516.000	MOBIL OIL CORPORATION	BARRETT ENERGY COMPANY	6/1/1987	719	682	NA	Garfield	CO	<p>WELLBORE ONLY:</p> <p>Township 6 South, Range 96 West, 6th P.M.</p> <p>Section 23: WELLBORE ROYALTY ONLY AS TO WELLS ATTACHED</p> <p>Section 27: WELLBORE ROYALTY ONLY AS TO WELLS ATTACHED</p> <p>Section 34: WELLBORE ROYALTY ONLY AS TO WELLS ATTACHED</p>
CO.004.4538.000	EXXON MOBIL CORPORATION	WILLIAMS PRODUCTION RMT COMPANY	8/10/2004	1617	44	NA	Garfield	CO	<p>WELLBORE ONLY:</p> <p>Township 7 South, Range 95 West, 6th P.M.</p> <p>Section 6: WELLBORE ROYALTY ONLY AS TO WELLS ATTACHED; 110.35 ACRES OF LAND MORE OR LESS BEING PART OF THE NW/4 AND THE S/2 OF SECTION 6 TOWNSHIP 7 SOUTH RANGE 95 WEST 6TH PM GARFIELD COUNTY CO MORE PARTICULARLY DESCRIBED AS TRACTS 3, 5, AND 6 IN THAT CERTAIN OIL AND GAS LEASE DATED AUGUST 10 2004 FROM EXXON MOBIL CORPORATION TO WILLIAMS PRODUCTION RMT COMPANY RECORDED AT THE GARFIELD COUNTY COURTHOUSE</p> <p>Section 6: WELLBORE ROYALTY ONLY AS TO WELLS ATTACHED; 130.61 ACRES OF LAND, MORE OR LESS, SITUATED IN THE NW/4 AND THE S/2 OF SECTION 6, TOWNSHIP 7 SOUTH, RANGE 95 WEST, 6TH PM, GARFIELD COUNTY, CO AND CONSISTING OF THE FOLLOWING TWO TRACTS OF LAND, TO-WIT: TRACT ONE: 116.18 ACRES OF LAND, MORE OR LESS, BEING PART OF THE NW/4 AND THE S/2 OF SECTION 6, TOWNSHIP 7 SOUTH, RANGE 95 WEST, 6TH PM, GARFIELD COUNTY, CO AND BEING MORE PARTICULARLY DESCRIBED AS TRACTS 2 AND 4 IN THAT CERTAIN OIL AND GAS LEASE DATED AUGUST 10, 2004 FROM EXXON MOBIL CORPORATION TO WILLIAMS PRODUCTION RMT COMPANY RECORDED AT BOOK 1617, PAGE 44 OF THE OFFICIAL PUBLIC RECORDS OF GARFIELD COUNTY, CO. TRACT TWO: 14.43 ACRES OF LAND, MORE OR LESS, SITUATED IN THE S/2 OF SECTION 6, TOWNSHIP 7 SOUTH, RANGE 95 WEST, 6TH PM, GARFIELD COUNTY, CO AND BEING THE SAME LAND DESCRIBED IN THAT CERTAIN AMENDMENT OF OIL AND GAS LEASE, DATED AUGUST 10, 2004, FROM EXXON MOBIL CORPORATION TO WILLIAMS PRODUCTION RMT COMPANY AND RECORDED AT BOOK 1813, PAGE 742 OF THE OFFICIAL PUBLIC RECORDS OF GARFIELD COUNTY, CO. HEREIN CONTAINING 130.61 ACRES OF LAND, MORE OR LESS.</p>

Jacklyn K. Harmon, Garfield County, Colorado

Rec Fee: \$2,198.00 Doc Fee: \$0.00 eRecorded

Lease No.	Lessor	Lessee	Lease Date	Book	Page	Ref	Cty	St	Description
CO.004.4538.000	EXXON MOBIL CORPORATION	WILLIAMS PRODUCTION RMT COMPANY	8/10/2004	1617	44	NA	Garfield	CO	WELLBORE ONLY: Township 7 South, Range 95 West, 6th P.M. Section 6: WELLBORE ROYALTY ONLY AS TO WELLS ATTACHED, 81.47 ACRES OF LAND MORE OR LESS BEING PART OF THE NW/4 AND THE S/2 OF SECTION 6 TOWNSHIP 7 SOUTH RANGE 95 WEST 6TH PM GARFIELD COUNTY CO MORE PARTICULARLY DESCRIBED AS TRACTS 1 AND 7 IN THAT CERTAIN OIL AND GAS LEASE DATED AUGUST 10 2004 FROM EXXON MOBIL
CO.004.4539.000	EXXON MOBIL CORPORATION	WILLIAMS PRODUCTION RMT COMPANY	7/20/2009	NA	NA	772744	Garfield	CO	WELLBORE ONLY: Township 6 South, Range 94 West, 6th P.M. Section 30: WELLBORE ROYALTY ONLY AS TO WELLS ATTACHED Township 7 South, Range 96 West, 6th P.M. Section 32: WELLBORE ROYALTY ONLY AS TO WELLS ATTACHED Section 33: WELLBORE ROYALTY ONLY AS TO WELLS ATTACHED
CO.004.4540.000	EXXON MOBIL CORPORATION	WILLIAMS PRODUCTION RMT COMPANY	1/22/2010	NA	NA	815751	Garfield	CO	WELLBORE ONLY: Township 6 South, Range 94 West, 6th P.M. Section 24: WELLBORE ROYALTY ONLY DOWNING RWF 22-24, 311-24, 511-24, 522-24
CO.004.4541.000	EXXON MOBIL CORPORATION	WILLIAMS PRODUCTION RMT COMPANY	10/30/2006	1869	482	NA	Garfield	CO	WELLBORE ONLY: Township 7 South, Range 96 West, 6th P.M. Section 28: WELLBORE ROYALTY ONLY AS TO WELLS ATTACHED
CO.004.4542.000	EXXON MOBIL CORPORATION	WILLIAMS PRODUCTION RMT COMPANY	9/1/2007	NA	NA	735486	Garfield	CO	WELLBORE ONLY: Township 7 South, Range 96 West, 6th P.M. Section 32: WELLBORE ROYALTY ONLY SPECIALTY RESTURANTS SG 421-33 Section 33: WELLBORE ROYALTY ONLY SPECIALTY RESTURANTS SG 421-33
CO.004.4543.000	EXXON MOBIL CORPORATION	WILLIAMS PRODUCTION RMT COMPANY	8/8/2006	1843	391	NA	Garfield	CO	WELLBORE ONLY: Township 6 South, Range 95 West, 6th P.M. Section 25: WELLBORE ROYALTY ONLY AS TO WELLS ATTACHED
CO.004.4545.000	EXXON CORPORATION	BARRETT ENERGY COMPANY	12/8/1988	761	819	NA	Garfield	CO	WELLBORE ONLY: Township 6 South, Range 94 West, 6th P.M. Section 29: WELLBORE ROYALTY ONLY AS TO WELLS ATTACHED
CO.004.4546.000	EXXON CORPORATION	FINA OIL AND CHEMICAL COMPANY	3/11/1990	784	775	NA	Garfield	CO	WELLBORE ONLY: Township 6 South, Range 94 West, 6th P.M. Section 22: WELLBORE ROYALTY ONLY AS TO WELLS ATTACHED
CO.004.4547.000	EXXON CORPORATION	FINA OIL AND CHEMICAL COMPANY	12/6/1990	802	44	NA	Garfield	CO	WELLBORE ONLY: Township 6 South, Range 94 West, 6th P.M. Section 22: WELLBORE ROYALTY ONLY AS TO WELLS ATTACHED
CO.004.4548.000	EXXON MOBIL CORPORATION	WILLIAMS PRODUCTION RMT COMPANY	11/2/2004	1948	915	NA	Garfield	CO	WELLBORE ONLY: Township 6 South, Range 94 West, 6th P.M. Section 13: WELLBORE ROYALTY ONLY AS TO WELLS ATTACHED
CO.004.4549.000	EXXON CORPORATION	BARRETT RESOURCES CORPORATION	6/21/1990	799	365	NA	Garfield	CO	WELLBORE ONLY: Township 7 South, Range 95 West, 6th P.M. Section 5: WELLBORE ROYALTY ONLY AS TO WELLS ATTACHED
CO.004.4550.000	EXXON CORPORATION	BARRETT RESOURCES CORPORATION	6/21/1990	799	361	NA	Garfield	CO	WELLBORE ONLY: Township 7 South, Range 95 West, 6th P.M. Section 5: WELLBORE ROYALTY ONLY AS TO WELLS ATTACHED
CO.004.4551.000	EXXON MOBIL CORPORATION	WILLIAMS PRODUCTION RMT CORPORATION	3/22/2006	1799	576	NA	Garfield	CO	WELLBORE ONLY: Township 7 South, Range 96 West, 6th P.M. Section 27: WELLBORE ROYALTY ONLY AS TO WELLS ATTACHED

Lease No.	Lessor	Lessee	Lease Date	Book	Page	Ref	Cty	St	Description
CO.004.4552.000	EXXON CORPORATION	BARRETT RESOURCES CORPORATION	1/21/1991	811	613	NA	Garfield	CO	WELLBORE ONLY: Township 7 South, Range 95 West, 6th P.M. Section 5: WELLBORE ROYALTY ONLY AS TO WELLS ATTACHED
CO.004.4553.000	EXXON CORPORATION	BARRETT RESOURCES CORPORATION	4/24/1990	815	239	NA	Garfield	CO	WELLBORE ONLY: Township 6 South, Range 95 West, 6th P.M. Section 34: WELLBORE ROYALTY ONLY AS TO WELLS ATTACHED
CO.004.4554.000	EXXON CORPORATION	NORTHWEST EXPLORATION COMPANY	11/28/1979	542	294	NA	Garfield	CO	WELLBORE ONLY: Township 6 South, Range 94 West, 6th P.M. Section 14: WELLBORE ROYALTY ONLY AS TO WELLS ATTACHED
CO.004.4555.000	EXXON CORPORATION	NORTHWEST EXPLORATION COMPANY	8/21/1980	555	124	NA	Garfield	CO	WELLBORE ONLY: Township 6 South, Range 94 West, 6th P.M. Section 20: WELLBORE ROYALTY ONLY AS TO WELLS ATTACHED
CO.004.4556.000	EXXON CORPORATION	NORTHWEST EXPLORATION COMPANY	1/19/1982	591	984	NA	Garfield	CO	WELLBORE ONLY: Township 6 South, Range 94 West, 6th P.M. Section 22: WELLBORE ROYALTY ONLY AS TO WELLS ATTACHED
CO.004.4557.000	EXXON CORPORATION	NORTHWEST EXPLORATION COMPANY	12/30/1980	570	643	NA	Garfield	CO	WELLBORE ONLY: Township 6 South, Range 94 West, 6th P.M. Section 23: WELLBORE ROYALTY ONLY AS TO WELLS ATTACHED
CO.004.4558.000	EXXON CORPORATION	NORTHWEST EXPLORATION COMPANY	1/17/1980	551	169	NA	Garfield	CO	WELLBORE ONLY: Township 6 South, Range 94 West, 6th P.M. Section 21: WELLBORE ROYALTY ONLY AS TO WELLS ATTACHED
CO.004.4559.000	EXXON CORPORATION	NORTHWEST EXPLORATION COMPANY	2/6/1979	524	384	NA	Garfield	CO	WELLBORE ONLY: Township 6 South, Range 94 West, 6th P.M. Section 21: WELLBORE ROYALTY ONLY AS TO WELLS ATTACHED
CO.004.4560.000	EXXON CORPORATION	FINA OIL AND CHEMICAL COMPANY	4/13/1990	784	770	NA	Garfield	CO	WELLBORE ONLY: Township 6 South, Range 94 West, 6th P.M. Section 28: WELLBORE ROYALTY ONLY AS TO WELLS ATTACHED
CO.004.4561.000	EXXON CORPORATION	BARRETT ENERGY CO	10/22/1985	685	129	NA	Garfield	CO	WELLBORE ONLY: Township 6 South, Range 95 West, 6th P.M. Section 34: WELLBORE ROYALTY ONLY AS TO WELLS ATTACHED
CO.004.4562.000	EXXON CORPORATION	BARRETT RESOURCES CORPORATION	5/1/1989	722	375	NA	Garfield	CO	WELLBORE ONLY: Township 6 South, Range 94 West, 6th P.M. Section 29: WELLBORE ROYALTY ONLY AS TO WELLS ATTACHED
CO.004.4563.000	EXXON CORPORATION	BARRETT RESOURCES CORPORATION	1/21/1991	711	610	NA	Garfield	CO	WELLBORE ONLY: Township 7 South, Range 95 West, 6th P.M. Section 5: WELLBORE ROYALTY ONLY AS TO WELLS ATTACHED
CO.004.4564.000	EXXON CORPORATION	BARRETT ENERGY CORPORATION	5/25/1990	783	784	NA	Garfield	CO	WELLBORE ONLY: Township 6 South, Range 95 West, 6th P.M. Section 35: WELLBORE ROYALTY ONLY AS TO WELLS ATTACHED
CO.004.4565.000	EXXON CORPORATION	BARRETT RESOURCES CORPORATION	5/1/1990	814	262	NA	Garfield	CO	WELLBORE ONLY: Township 6 South, Range 95 West, 6th P.M. Section 35: WELLBORE ROYALTY ONLY AS TO WELLS ATTACHED

Lease No.	Lessor	Lessee	Lease Date	Book	Page	Ref	Cty	St	Description
CO.004.4566.000	J ROBB ROBINSON ET AL	JOHN E DUNN	6/3/1972	432	496	NA	Garfield	CO	WELLBORE ONLY: Township 6 South, Range 92 West, 6th P.M. Section 20: WELLBORE ROYALTY ONLY AS TO WELLS ATTACHED, S2SE Section 20: WELLBORE ROYALTY ONLY AS TO WELLS ATTACHED, SWNW, SW Section 21: WELLBORE ROYALTY ONLY AS TO WELLS ATTACHED Section 28: WELLBORE ROYALTY ONLY AS TO WELLS ATTACHED Section 29: WELLBORE ROYALTY ONLY AS TO WELLS ATTACHED; NENE, W2NE, E2NW, NWSE LESS 9 ACRES DESCRIBED IN BK 54 PG 98 DEED RECORDS GARFIELD COUNTY Section 29: WELLBORE ROYALTY ONLY AS TO WELLS ATTACHED; W2NW Section 30: WELLBORE ROYALTY ONLY AS TO WELLS ATTACHED
CO.004.4567.000	EXXON MOBIL OIL CORPORATION	CALPINE CORPORATION	3/25/2004	1576	559	NA	Garfield	CO	WELLBORE ONLY: Township 6 South, Range 92 West, 6th P.M. Section 21: WELLBORE ROYALTY ONLY AS TO WELLS ATTACHED Section 28: WELLBORE ROYALTY ONLY AS TO WELLS ATTACHED; E2NE, SWNE, SENW Section 28: WELLBORE ROYALTY ONLY AS TO WELLS ATTACHED; NWNE, SWNW, NENW Section 29: WELLBORE ROYALTY ONLY AS TO WELLS ATTACHED
CO.004.4568.000	EXXON CORPORATION	BARRETT RESOURCES CORPORATION	8/1/1997	1035	408	NA	Garfield	CO	WELLBORE ONLY: Township 7 South, Range 96 West, 6th P.M. Section 1: WELLBORE ROYALTY ONLY AS TO WELLS ATTACHED, 40.14 ACRES OF LAND MORE OR LESS BEING A PORTION OF THE SE4SW4 OF SECTION 1 TOWNSHIP 7 SOUTH RANGE 96 WEST GARFIELD COUNTY CO AND BEING FURTHER DESCRIBED AS THE FIRST TRACT ON EXHIBIT B OF THAT CERTAIN OIL AND GAS LEASE DATED AUGUST 11 1997 FROM EXXON CORPORATION TO BARRET RESOURCES RECORDED AT DEED BOOK 1035 PAGE 408 DEED RECORDS GARFIELD COUNTY CO Section 1: WELLBORE ROYALTY ONLY AS TO WELLS ATTACHED; SWSW, W2SE Section 12: WELLBORE ROYALTY ONLY AS TO WELLS ATTACHED; 40.14 ACRES OF LAND MORE OR LESS BEING A PORTION OF THE SE4SW4 OF SECTION 1 TOWNSHIP 7 SOUTH RANGE 96 WEST GARFIELD COUNTY CO AND BEING FURTHER DESCRIBED AS THE FIRST TRACT ON EXHIBIT B OF THAT CERTAIN OIL AND GAS LEASE DATED AUGUST 11 1997 FROM EXXON CORPORATION TO BARRET RESOURCES RECORDED AT DEED BOOK 1035 PAGE 408 DEED RECORDS GARFIELD COUNTY CO Section 12: WELLBORE ROYALTY ONLY AS TO WELLS ATTACHED; NENW, NWNW Section 12: WELLBORE ROYALTY ONLY AS TO WELLS ATTACHED; SENW Section 12: WELLBORE ROYALTY ONLY AS TO WELLS ATTACHED

Lease No.	Lessor	Lessee	Lease Date	Book	Page	Ref	Cty	St	Description
CO.004.4568.000	EXXON CORPORATION	BARRETT RESOURCES CORPORATION	8/1/1997	1035	408	NA	Garfield	CO	WELLBORE ONLY: Township 6 South, Range 94 West, 6th P.M. Section 29: WELLBORE ROYALTY ONLY AS TO WELLS ATTACHED, 221.57 ACRES OF LAND MORE OR LESS BEING A PORTION OF THE E2NW4, N2NE4, LOTS 1 AND 2 AND INCLUDING ANY RIPARIAN LANDS ADJACENT THERETO TO THE LANDS DESCRIBED LYING IN THE N2 OF SECTION 29 TOWNSHIP 6 SOUTH RANGE 94 WEST GARFIELD COUNTY CO AND BEING FURTHER DESCRIBED AS THE FIRST TRACT IN EXHIBIT C IN THAT CERTAIN OIL AND GAS LEASE DATED AUGUST 1 1997 FROM EXXON CORPORATION TO BARRETT RESOURCES CORPORATION RECORDED AT DEED BOOK 1035 PAGE 408 DEED RECORDS GARFIELD COUNTY CO Section 29: WELLBORE ROYALTY ONLY AS TO WELLS ATTACHED; 5.74 ACRES OF LAND MORE OR LESS BEING THOSE LANDS RIPARIAN TO THE SE4NW4 AND LOT 2 LYING IN SECTION 29 TOWNSHIP 6 SOUTH RANGE 94 WEST GARFIELD COUNTY CO AND BEING FURTHER DESCRIBED AS THE SECOND TRACT IN EXHIBIT C IN THAT CERTAIN OIL AND GAS LEASE DATED AUGUST 1 1997 FROM EXXON CORPORATION TO BARRETT RESOURCES CORPORATION RECORDED AT DEED BOOK 1035 PAGE 408 DEED RECORDS GARFIELD COUNTY CO
CO.004.4569.000	MOBIL OIL CORPORATION	BARRETT ENERGY COMPANY	5/1/1985	671	92	NA	Garfield	CO	WELLBORE ONLY: Township 6 South, Range 95 West, 6th P.M. Section 26: WELLBORE ROYALTY ONLY AS TO WELLS ATTACHED Section 27: WELLBORE ROYALTY ONLY AS TO WELLS ATTACHED Section 28: WELLBORE ROYALTY ONLY AS TO WELLS ATTACHED Section 32: WELLBORE ROYALTY ONLY AS TO WELLS ATTACHED Section 34: WELLBORE ROYALTY ONLY AS TO WELLS ATTACHED; N2NE Section 34: WELLBORE ROYALTY ONLY AS TO WELLS ATTACHED; NWSWNE, NW, 60.0 ACRES OF LAND MORE OR LESS BEING THAT PORTION OF THE SW4 OF SECTION 34 T6S-R95W GARFIELD COUNTY CO LYING NORTH OF THE WILCOX CANAL AND THAT PORTION OF THE SW4 LYING SOUTH OF THE WILCOX CANAL AND WEST OF THE COTTONWOOD CREEK OF SECTION 4 T6S-R95W GARFIELD COUNTY CO AND BEING FURTHER DESCRIBED IN THAT CERTAIN OIL AND GAS LEASE DATED MAY 1 1985 FROM MOBIL OIL CORPORATION TO BARRETT ENERGY COMPANY RECORDED AT LEASE BOOK 671 PAGE 92 RECORDS GARFIELD COUNTY CO Section 35: WELLBORE ROYALTY ONLY AS TO WELLS ATTACHED
CO.004.4570.000	MOBIL OIL CORPORATION	BARRETT ENERGY COMPANY	4/18/1986	690	188	NA	Garfield	CO	WELLBORE ONLY: Township 7 South, Range 95 West, 6th P.M. Section 3: WELLBORE ROYALTY ONLY AS TO WELLS ATTACHED
CO.004.4571.000	J ROBB ROBINSON ET UX	JOHN E DUNN	6/3/1972	432	472	NA	Garfield	CO	WELLBORE ONLY: Township 6 South, Range 92 West, 6th P.M. Section 21: WELLBORE ROYALTY ONLY AS TO WELLS ATTACHED Section 22: WELLBORE ROYALTY ONLY AS TO WELLS ATTACHED
CO.004.4572.000	EXXON CORPORATION	NORTHWEST EXPLORATION COMPANY	9/5/1979	538	368	NA	Garfield	CO	WELLBORE ONLY: Township 6 South, Range 94 West, 6th P.M. Section 28: WELLBORE ROYALTY ONLY AS TO WELLS ATTACHED
CO.004.4573.000	EXXON CORPORATION	BARRETT RESOURCES CORPORATION	11/30/1993	889	273	NA	Garfield	CO	WELLBORE ONLY: Township 6 South, Range 94 West, 6th P.M. Section 28: WELLBORE ROYALTY ONLY AS TO WELLS ATTACHED

Lease No.	Lessor	Lessee	Lease Date	Book	Page	Ref	City	St	Description
CO.004.4574.000	EXXON MOBIL CORPORATION	WILLIAMS PRODUCTION RMT COMPANY	3/9/2007	1912	182	NA	Garfield	CO	WELLBORE ONLY: Township 6 South, Range 93 West, 6th P.M. Section 18: WELLBORE ROYALTY ONLY AS TO WELLS ATTACHED Township 6 South, Range 94 West, 6th P.M. Section 13: S2NE, WELLBORE ROYALTY ONLY AS TO WELLS ATTACHED
CO.004.4575.000	FUEL RESOURCES DEVELOPMENT CO	1015728001	7/11/1980	552	508	NA	Garfield	CO	WELLBORE ONLY: Township 7 South, Range 96 West, 6th P.M. Section 25: WELLBORE ROYALTY ONLY AS TO WELLS ATTACHED
CO.004.4576.000	EXXON CORPORATION	BARRETT RESOURCES CORPORATION	5/8/1990	815	243	NA	Garfield	CO	WELLBORE ONLY: Township 6 South, Range 95 West, 6th P.M. Section 32: WELLBORE ROYALTY ONLY AS TO WELLS ATTACHED; E2SW Section 32: WELLBORE ROYALTY ONLY AS TO WELLS ATTACHED; W2SW
CO.004.4577.000	EXXON CORPORATION	BARRETT ENERGY COMPANY	6/26/1986	703	107	NA	Garfield	CO	WELLBORE ONLY: Township 6 South, Range 95 West, 6th P.M. Section 35: WELLBORE ROYALTY ONLY AS TO WELLS ATTACHED
CO.004.4578.000	EXXON CORPORATION	BARRETT ENERGY COMPANY	6/26/1986	703	111	NA	Garfield	CO	WELLBORE ONLY: Township 6 South, Range 95 West, 6th P.M. Section 35: WELLBORE ROYALTY ONLY AS TO WELLS ATTACHED
CO.004.4579.000	EXXON CORPORATION	BARRETT ENERGY COMPANY	3/11/1985	687	746	NA	Garfield	CO	WELLBORE ONLY: Township 6 South, Range 95 West, 6th P.M. Section 34: WELLBORE ROYALTY ONLY AS TO WELLS ATTACHED
CO.004.4580.000	EXXON CORPORATION	BARRETT ENERGY COMPANY	6/26/1986	705	591	NA	Garfield	CO	WELLBORE ONLY: Township 6 South, Range 95 West, 6th P.M. Section 34: WELLBORE ROYALTY ONLY AS TO WELLS ATTACHED
CO.004.4581.000	EXXON CORPORATION	BARRETT ENERGY CORPORATION	9/12/1986	707	550	NA	Garfield	CO	WELLBORE ONLY: Township 6 South, Range 95 West, 6th P.M. Section 35: WELLBORE ROYALTY ONLY AS TO WELLS ATTACHED
CO.004.4582.000	EXXON CORPORATION	BARRETT ENERGY COMPANY	9/12/1986	707	554	NA	Garfield	CO	WELLBORE ONLY: Township 7 South, Range 95 West, 6th P.M. Section 3: WELLBORE ROYALTY ONLY AS TO WELLS ATTACHED
CO.004.4583.000	EXXON CORPORATION	BARRETT RESOURCES CORPORATION	5/1/1990	815	813	NA	Garfield	CO	WELLBORE ONLY: Township 6 South, Range 95 West, 6th P.M. Section 35: WELLBORE ROYALTY ONLY AS TO WELLS ATTACHED
CO.004.4584.000	EXXON CORPORATION	BARRETT RESOURCES CORPORATION	4/24/1990	799	197	NA	Garfield	CO	WELLBORE ONLY: Township 6 South, Range 95 West, 6th P.M. Section 35: WELLBORE ROYALTY ONLY AS TO WELLS ATTACHED
CO.004.4585.000	EXXON CORPORATION	BONNEVILLE FUELS CORPORATION	2/16/1991	801	755	NA	Garfield	CO	WELLBORE ONLY: Township 6 South, Range 94 West, 6th P.M. Section 24: WELLBORE ROYALTY ONLY AS TO WELLS ATTACHED
CO.004.4586.000	MOBIL OIL CORPORATION	BARRETT ENERGY COMPANY	2/18/1986	687	6	NA	Garfield	CO	WELLBORE ONLY: Township 7 South, Range 95 West, 6th P.M. Section 4: WELLBORE ROYALTY ONLY AS TO WELLS ATTACHED
CO.004.4587.000	EXXON CORPORATION	BARRETT RESOURCES CORPORATION	12/20/1989	883	17	NA	Garfield	CO	WELLBORE ONLY: Township 6 South, Range 95 West, 6th P.M. Section 34: WELLBORE ROYALTY ONLY AS TO WELLS ATTACHED
CO.004.4588.000	EXXON CORPORATION	BARRETT RESOURCES CORPORATION	5/11/1990	892	573	NA	Garfield	CO	WELLBORE ONLY: Township 6 South, Range 95 West, 6th P.M. Section 34: WELLBORE ROYALTY ONLY AS TO WELLS ATTACHED

Lease No.	Lessor	Lessee	Lease Date	Book	Page	Ref	Cty	St	Description
CO.004.4589.000	EXXON CORPORATION	BARRETT ENERGY CO	3/11/1985	677	481	NA	Garfield	CO	WELLBORE ONLY: Township 6 South, Range 95 West, 6th P.M. Section 32: WELLBORE ROYALTY ONLY AS TO WELLS ATTACHED
CO.004.4590.000	EXXON CORPORATION	BARRETT ENERGY CORPORATION	2/26/1990	800	493	NA	Garfield	CO	WELLBORE ONLY: Township 6 South, Range 95 West, 6th P.M. Section 32: WELLBORE ROYALTY ONLY AS TO WELLS ATTACHED
CO.004.4591.000	EXXON MOBIL CORPORATION	BARRETT RESOURCES CORPORATION	4/17/2000	1188	564	NA	Garfield	CO	WELLBORE ONLY: Township 6 South, Range 94 West, 6th P.M. Section 29: WELLBORE ROYALTY ONLY AS TO WELLS ATTACHED; 6.08 ACRES OF LAND MORE OR LESS BEING THOSE LANDS IN THE SE4 RIPARIAN TO THE SE4NW4 AND LOT 2 LYING IN THE S2 OF SECTION 29 TOWNSHIP 6 SOUTH RANGE 94 WEST OUT OF GARFIELD COUNTY CO AND BEING FURTHER DESCRIBED IN THAT CERTAIN OIL AND GAS LEASE DATED MAY 22 2000 RECORDED AT BOOK 1188 PAGE 564 LEASE RECORDS GARFIELD COUNTY CO
CO.004.4591.000	EXXON MOBIL CORPORATION	BARRETT RESOURCES CORPORATION	4/17/2000	1188	564	NA	Garfield	CO	WELLBORE ONLY: Township 6 South, Range 94 West, 6th P.M. Section 29: WELLBORE ROYALTY ONLY AS TO WELLS ATTACHED; 53.477 ACRES OF LAND MORE OR LESS BEING LOTS 3 AND 4 AND A PORTION OF THOSE LANDS IN THE SW4 LYING RIPARIAN TO THE SE4NW4 AND LOT 2 IN THE S2 OF SECTION 29 TOWNSHIP 6 SOUTH RANGE 94 WEST OUT OF GARFIELD COUNTY CO AND BEING FURTHER DESCRIBED IN THAT CERTAIN OIL AND GAS LEASE DATED MAY 22 2000 RECORDED AT BOOK 1188 PAGE 564 LEASE RECORDS GARFIELD COUNTY CO
CO.004.4592.000	EXXON CORPORATION	BARRETT RESOURCES CORPORATION	5/11/1992	843	645	NA	Garfield	CO	WELLBORE ONLY: Township 6 South, Range 95 West, 6th P.M. Section 31: WELLBORE ROYALTY ONLY AS TO WELLS ATTACHED
CO.004.4593.000	EXXON MOBIL CORPORATION	WILLIAMS PRODUCTION RMT COMPANY	10/18/2006	1869	515	NA	Garfield	CO	WELLBORE ONLY: Township 6 South, Range 95 West, 6th P.M. Section 26: SESE, WELLBORE ROYALTY ONLY AS TO WELLS ATTACHED Section 36: WELLBORE ROYALTY ONLY AS TO WELLS ATTACHED
CO.004.4594.000	EXXON MOBIL CORPORATION	WILLIAMS PRODUCTION RMT COMPANY	7/1/2005	1712	441	NA	Garfield	CO	WELLBORE ONLY: Township 6 South, Range 94 West, 6th P.M. Section 30: WELLBORE ROYALTY ONLY AS TO WELLS ATTACHED
CO.004.4595.000	EXXON CORPORATION	BARRETT RESOURCES CORPORATION	6/1/1990	859	988	NA	Garfield	CO	WELLBORE ONLY: Township 7 South, Range 95 West, 6th P.M. Section 3: WELLBORE ROYALTY ONLY AS TO WELLS ATTACHED
CO.004.4598.000	EXXON CORPORATION	BARRETT RESOURCES CORPORATION	6/18/1990	814	253	NA	Garfield	CO	WELLBORE ONLY: Township 7 South, Range 95 West, 6th P.M. Section 6: WELLBORE ROYALTY ONLY AS TO WELLS ATTACHED

Lease No.	Lessor	Lessee	Lease Date	Book	Page	Ref	Cty	St	Description
CO.004.4639.000	EXXON MOBIL CORPORATION	WILLIAMS PRODUCTION RMT COMPANY	10/18/2006	1869	493	NA	Garfield	CO	WELLBORE ONLY: Township 7 South, Range 96 West, 6th P.M. Section 23: WELLBORE ROYALTY ONLY AS TO WELLS ATTACHED Section 26: WELLBORE ROYALTY ONLY AS TO WELLS ATTACHED, N2S2, LOT 1, LOT 4, LOT 5, LOT 6 Section 26: WELLBORE ROYALTY ONLY AS TO WELLS ATTACHED, SWSW Section 35: WELLBORE ROYALTY ONLY AS TO WELLS ATTACHED
CO.004.4652.000	EXXON MOBIL OIL CORPORATION	WILLIAMS PRODUCTION RMT COMPANY	4/15/2005	NA	NA	791639	Garfield	CO	Township 6 South, Range 95 West, 6th P.M. Section 7: 257.09 ACRES OF LAND, MORE OR LESS, SITUATED IN SECTION 7, T6S-R9SW, 6TH P.M., GARFIELD COUNTY, CO AND BEING FURTHER DESCRIBED AS THAT PORTION OF SHERIDAN PLACER MINING CLAIMS 1-4 LYING WITHIN SECTION 7, T6S-R9SW, 6TH P.M., GARFIELD COUNTY, CO. Section 8: 556.10 ACRES OF LAND, MORE OR LESS, SITUATED IN SECTION 8, T6S-R9SW, 6TH P.M., GARFIELD COUNTY, CO AND BEING FURTHER DESCRIBED AS THAT PORTION OF SHERIDAN PLACER MINING CLAIMS 4-8 LYING WITHIN SECTION 8, T6S-R9SW, 6TH P.M., GARFIELD COUNTY, CO. Section 9: 557.56 ACRES OF LAND, MORE OR LESS, SITUATED IN SECTION 9, T6S-R9SW, 6TH P.M., GARFIELD COUNTY, CO AND BEING FURTHER DESCRIBED AS THAT PORTION OF SHERIDAN PLACER MINING CLAIMS 8-12 LYING WITHIN SECTION 9, T6S-R9SW, 6TH P.M., GARFIELD COUNTY, CO. Section 10: 405.45 ACRES OF LAND, MORE OR LESS, SITUATED IN SECTION 10, T6S-R9SW, 6TH P.M., GARFIELD COUNTY, CO AND BEING FURTHER DESCRIBED AS THAT PORTION OF SHERIDAN PLACER MINING CLAIMS 12-16 LYING WITHIN SECTION 10, T6S-R9SW, 6TH P.M., GARFIELD COUNTY, CO.

Lease No.	Lessor	Lessee	Lease Date	Book	Page	Ref	Cty	St	Description
CO.004.4652.000	EXXON MOBIL OIL CORPORATION	WILLIAMS PRODUCTION RMT COMPANY	4/15/2005	NA	NA	791639	Garfield	CO	Township 6 South, Range 95 West, 6th P.M. Section 11: 142.63 ACRES OF LAND, MORE OR LESS, SITUATED IN SECTION 11, T6S-R95W, 6TH P.M., GARFIELD COUNTY, CO AND BEING FURTHER DESCRIBED AS THAT PORTION OF SHERIDAN PLACER MINING CLAIMS 16-20 LYING WITHIN SECTION 11, T6S-R95W, 6TH P.M., GARFIELD COUNTY, CO. Section 12: 23.24 ACRES OF LAND, MORE OR LESS, SITUATED IN SECTION 12, T6S-R95W, 6TH P.M., GARFIELD COUNTY, CO AND BEING FURTHER DESCRIBED AS THAT PORTION OF SHERIDAN PLACER MINING CLAIM NO. 20 LYING WITHIN SECTION 12, T6S-R95W, 6TH P.M., GARFIELD COUNTY, CO. Section 13: 62.15 ACRES OF LAND, MORE OR LESS, SITUATED IN SECTION 13, T6S-R95W, 6TH P.M., GARFIELD COUNTY, CO AND BEING FURTHER DESCRIBED AS THAT PORTION OF SHERIDAN PLACER MINING CLAIM NO. 20 AND LA PAZ PLACER MINING CLAIM NO. 2 LYING WITHIN SECTION 13, T6S-R95W, 6TH P.M., GARFIELD COUNTY, CO. Section 14: ALL Section 15: 414.79 ACRES OF LAND, MORE OR LESS, SITUATED IN SECTION 15, T6S-R95W, 6TH P.M., GARFIELD COUNTY, CO AND BEING FURTHER DESCRIBED AS THAT PORTION OF SHERIDAN PLACER MINING CLAIMS 14-16 AND LA PAZ PLACER MINING CLAIMS 5 AND 6 LYING WITHIN SECTION 15, T6S-R95W, 6TH P.M., GARFIELD COUNTY, CO. Section 16: 379.80 ACRES OF LAND, MORE OR LESS, SITUATED IN SECTION 16, T6S-R95W, 6TH P.M., GARFIELD COUNTY, CO AND BEING FURTHER DESCRIBED AS THAT PORTION OF SHERIDAN PLACER MINING CLAIMS 8-12 LYING WITHIN SECTION 16 AND THAT PORTION OF LA PAZ PLACER MINING CLAIMS 5, 7 AND 8 LYING WITHIN SECTION 16, T6S-R95W, 6TH P.M., GARFIELD COUNTY, CO.

Lease No.	Lessor	Lessee	Lease Date	Book	Page	Ref	Cty	St	Description
CO 004 4652 000	EXXON MOBIL OIL CORPORATION	WILLIAMS PRODUCTION RMT COMPANY	4/15/2005	NA	NA	791639	Garfield	CO	Township 6 South, Range 95 West, 6th P.M. Section 17: 544.90 ACRES OF LAND, MORE OR LESS, SITUATED IN SECTION 17, T6S-R95W, 6TH P.M., GARFIELD COUNTY, CO AND BEING FURTHER DESCRIBED AS THAT PORTION OF SHERIDAN PLACER MINING CLAIMS 4-8 LYING WITHIN SECTION 17 AND THAT PORTION OF LA PAZ PLACER MINING CLAIMS 1, 9, 8, 10 AND 11 LYING WITHIN SECTION 17, T6S-R95W, 6TH P.M., GARFIELD COUNTY, CO. Section 18: 589.76 ACRES OF LAND, MORE OR LESS, SITUATED IN SECTION 18, T6S-R95W, 6TH P.M., GARFIELD COUNTY, CO AND BEING FURTHER DESCRIBED AS THAT PORTION OF SHERIDAN PLACER MINING CLAIMS 1-4 AND 21 LYING WITHIN SECTION 18 AND THAT PORTION OF LA PAZ PLACER MINING CLAIMS 1, 11 AND 13 LYING WITHIN SECTION 16, T6S-R95W, 6TH P.M., GARFIELD COUNTY, CO. Section 19: 485.92 ACRES OF LAND, MORE OR LESS, SITUATED IN SECTION 19, T6S-R95W, 6TH P.M., GARFIELD COUNTY, CO AND BEING FURTHER DESCRIBED AS THAT PORTION OF SHERIDAN PLACER MINING CLAIM NO. 21 LYING WITHIN SECTION 19 AND THAT PORTION OF LA PAZ PLACER MINING CLAIMS 10-12 AND 14 LYING WITHIN SECTION 19, T6S-R95W, 6TH P.M., GARFIELD COUNTY, CO. Section 20: 133.90 ACRES OF LAND, MORE OR LESS, SITUATED IN SECTION 20, T6S-R95W, 6TH P.M., GARFIELD COUNTY, CO AND BEING FURTHER DESCRIBED AS THAT PORTION OF LA PAZ PLACER MINING CLAIMS 10-12 LYING WITHIN SECTION 20, T6S-R95W, 6TH P.M., GARFIELD COUNTY, CO.
CO 004 4652 000	EXXON MOBIL OIL CORPORATION	WILLIAMS PRODUCTION RMT COMPANY	4/15/2005	NA	NA	791639	Garfield	CO	Township 6 South, Range 95 West, 6th P.M. Section 22: 134.16 ACRES OF LAND, MORE OR LESS, SITUATED IN SECTION 22, T6S-R95W, 6TH P.M., GARFIELD COUNTY, CO AND BEING FURTHER DESCRIBED AS THAT PORTION OF LA PAZ PLACER MINING CLAIMS 4 AND 6 LYING WITHIN SECTION 22, T6S-R95W, 6TH P.M., GARFIELD COUNTY, CO. Section 23: 195.26 ACRES OF LAND, MORE OR LESS, SITUATED IN SECTION 23, T6S-R95W, 6TH P.M., GARFIELD COUNTY, CO AND BEING FURTHER DESCRIBED AS THAT PORTION OF LA PAZ PLACER MINING CLAIMS 2 AND 3 LYING WITHIN SECTION 23, T6S-R95W, 6TH P.M., GARFIELD COUNTY, CO. Section 24: 8.15 ACRES OF LAND, MORE OR LESS, SITUATED IN SECTION 24, T6S-R95W, 6TH P.M., GARFIELD COUNTY, CO AND BEING FURTHER DESCRIBED AS THAT PORTION OF LA PAZ PLACER MINING CLAIM NO. 2 LYING WITHIN SECTION 24, T6S-R95W, 6TH P.M., GARFIELD COUNTY, CO. Township 6 South, Range 96 West, 6th P.M. Section 1: S2 Section 11: ALL Section 12: ALL Section 13: ALL Section 14: ALL Section 15: E2E2 Section 23: N2NE, N2NW, S2NE Section 24: NE, W2

Lease No.	Lessor	Lessee	Lease Date	Book	Page	Ref	Cty	St	Description
CO.004.5162.000	OSCAR E SHEHORN ET UX	NORTHWEST EXPLORATION COMPANY	6/4/1979	531	319	295615	Garfield	CO	Township 6 South, Range 95 West, 6th P.M. Section 28: E2W2, S2SE Section 32: SENE Section 33: NE, NENW, SWNW, & THAT PART OF THE N2S2 LYING NORTH OF THE WILCOX CANAL Section 34: NW, NWSWNE, & THAT PART OF THE N2SW LYING NORTH OF THE WILCOX CANAL.
CO.004.5163.000	EXXON CORPORATION	BARRETT RESOURCES CORPORATION	9/21/1990	814	259	NA	Garfield	CO	Township 6 South, Range 95 West, 6th P.M. Section 23: Lot 2 (37.50 Acres), E2NW, SWNW

Exhibit A-1 (Part C) - ORRI Leases
 Attached to and made a part of that certain Assignment, Bill of Sale, and Conveyance effective October 1, 2023 by and between Caerus Piceance LLC, Caerus Operating LLC, Garden Gulch LLC, and Grand Valley Mineral Company LLC, as Assignor, and QB Energy Operating, LLC, as Assignee

Lease No.	Lessor	Lessee	Lease Date	Book	Page	Ref	Cty	St	Description
CO.004.1009.001	EVA M ZASTROW	ENCANA OIL & GAS (USA) INC	3/28/2002	1356	655	603804	Garfield	CO	Township 6 South, Range 93 West, 6th P.M. Section 16: THAT PART OF LOT 4 LYING SOUTH OF THE D&RGWRR RIGHT OF WAY CONTAINING 40.00 ACRES, MORE OR LESS Section 17: SE1/4, LOT 6 LESS AND EXCEPT 2.34 ACRES DESCRIBED MORE PARTICULARLY IN METES AND BOUNDS IN LEASE, LOT 8 Section 18: LOT 12 Section 19: NENE Section 20: N2NW, S2NE, SENW
CO.004.276.000	USA COC 050128	TXO Production Corp	8/1/1989	NA	NA	974599	Garfield	CO	Township 7 South, Range 93 West, 6th P.M. Section 9: NENE, S2NE, W2W2, SE
CO.004.333.001	ANNA LAURA NORCROSS	MOBIL EXPLORATION & PRODUCING NORTH	2/14/1990	797	476	NA	Garfield	CO	Township 6 South, Range 92 West, 6th P.M. Section 18: LOTS 2-4
CO.004.334.002	JEAN L FRIEDLUND	MOBIL EXPLORATION & PRODUCING NORTH	2/14/1990	797	458	420607	Garfield	CO	Township 6 South, Range 92 West, 6th P.M. Section 18: LOTS 2-4
CO.004.335.003	LEO L WITTWER ET UX	MOBIL EXPLORATION & PRODUCING NORTH	2/14/1990	797	473	420612	Garfield	CO	Township 6 South, Range 92 West, 6th P.M. Section 18: LOTS 2-4
CO.004.336.004	CARL O WITTWER ET UX	MOBIL EXPLORATION & PRODUCING NORTH	2/14/1990	797	470	420611	Garfield	CO	Township 6 South, Range 92 West, 6th P.M. Section 18: LOTS 2-4
CO.004.337.005	CHESTER E WITTWER ET UX	MOBIL EXPLORATION & PRODUCING NORTH	2/14/1990	797	467	420610	Garfield	CO	Township 6 South, Range 92 West, 6th P.M. Section 18: LOTS 2-4
CO.004.3372.000	USA COC 12738	CELSIUS INC	6/1/1971	NA	NA	974599	Garfield	CO	Township 8 South, Range 98 West, 6th P.M. Section 10: N2NE, SENE
CO.004.3373.000	USA COC 27871	CHAMPLIN PETROLEUM CO	6/1/1979	531	468	295680	Garfield	CO	Township 6 South, Range 94 West, 6th P.M. Section 29: NWNW Section 30: NENW, N2NE
CO.004.3395.000	USA COC 60433	THE MERAMAR COMPANY	6/1/1997	NA	NA	974599	Garfield	CO	Township 7 South, Range 95 West, 6th P.M. Section 25: LOT 6, SESW Section 26: LOT 3 Section 35: S2S2 Section 36: LOTS 3, 4, 13-16
CO.004.3689.000	RONALD E TIPPING ET AL	TOM BROWN INC	4/23/2004	1631	419	661786	Garfield	CO	Township 7 South, Range 96 West, 6th P.M. Section 27: THAT PORTION OF A METES AND BOUNDS DESCRIPTION IN SO FAR AS IT COVERS THOSE LANDS IN LOT 5
CO.004.4608.000	USA COC 2799	JOE T JUHAN	2/1/1955	NA	NA	973799	Garfield	CO	Township 6 South, Range 94 West, 6th P.M. Section 14: LOTS 3-6, 11-14 Section 21: SENE Section 23: LOT 2 Section 27: LOT 8, NWNW
CO.004.4863.000	USA COC 06935	GERALD M QUIAT	2/1/1955	NA	NA	973799	Garfield	CO	Township 7 South, Range 94 West, 6th P.M. Section 3: S2NW, S2, NENW Section 9: SENW, SE, E2SW

Lease No.	Lessor	Lessee	Lease Date	Book	Page	Ref	Cty	St	Description
CO.004.4864.000	GEROLD L OLDSSEN ET UX	SOUTHERN UNION PRODUCTION COMPANY	10/5/1965	370	310	NA	Garfield	CO	Township 7 South, Range 94 West, 6th P.M. Section 3: LOT 4 Section 4: LOT 1, S2NE
CO.004.4865.000	ELIZABETH POWER	SOUTHERN UNION PRODUCTION COMPANY	10/6/1965	370	308	NA	Garfield	CO	Township 7 South, Range 94 West, 6th P.M. Section 3: LOT 4 Section 4: LOT 1, S2NE
CO.004.4867.000	R P LUXEN ET UX	SOUTHERN UNION GAS COMPANY	9/20/1955	288	505	NA	Garfield	CO	Township 6 South, Range 94 West, 6th P.M. Section 25: SWNW, W2SW Section 26: NENW, NESW, S2NE, S2SW, SE, SENW Section 35: NWNE
CO.004.4868.000	BERT EATON AND MOLLIE EATON	JOE T JUHAN	11/12/1952	283	502	NA	Garfield	CO	Township 6 South, Range 94 West, 6th P.M. Section 26: NWSW Section 27: NESE
CO.004.4869.000	W L LANGSTAFF AND ANNIE LANGSTAFF	JOE T JUHAN	11/19/1952	283	498	NA	Garfield	CO	Township 6 South, Range 94 West, 6th P.M. Section 34: E2SE Section 35: W2SW
CO.004.4870.000	MARY AMMERMAN ET AL	JOE T JUHAN	12/3/1952	283	494	NA	Garfield	CO	Township 6 South, Range 94 West, 6th P.M. Section 35: SE5W, W2SE
CO.004.4880.000	USA COC 07506	JOE T JUHAN	2/1/1955	NA	NA	973799	Garfield	CO	Township 7 South, Range 94 West, 6th P.M. Section 1: LOTS 3, 4, S2NW Section 2: LOTS 1, 3, 4, S2N2 Section 3: LOTS 1, 2, S2NE
CO.004.4881.000	M P SONNTAG AND GERTRUDE SONNTAG	JOE T JUHAN	4/6/1953	283	402	NA	Garfield	CO	Township 7 South, Range 94 West, 6th P.M. Section 6: S2SE Section 7: SENE Section 8: W2NW
CO.004.4882.000	HOWARD DEAN	JOE T JUHAN	5/5/1953	283	280	NA	Garfield	CO	Township 6 South, Range 94 West, 6th P.M. Section 32: S2SE Township 7 South, Range 94 West, 6th P.M. Section 5: E2NE Section 8: W2SW

Lease No.	Lessor	Lessee	Lease Date	Book	Page	Ref	Cty	St	Description
CO.004.4883.000	LESLIE FARRIS	JOE T JUHAN	5/18/1955	288	55	NA	Garfield	CO	Township 6 South, Range 94 West, 6th P.M. Section 23: LOT 7 A TRACT OF LAND CONTAINING 47.28 ACRES, MORE OR LESS AND CONTIGUOUS TO THE ABOVE LANDS AND DESCRIBED AS BOUNDED: ON THE EAST BY EAST LINE LOT 7, SECTION 23 EXTENDED NORTH; ON THE WEST BY WEST LINE LOT 1, SECTION 27 EXTENDED NORTH; ON THE NORTHWEST BY CENTER LINE OF COLORADO RIVER; ON THE SOUTHEAST BY THE SOUTHEAST MEANDER LINE OF COLORADO RIVER AND NORTH LINE BY THE ABOVE DESCRIBED LANDS IN SECTIONS 22, 23, AND 27. Section 22: LOT 3 Section 26: N2NW, SENW Section 27: LOT 1
CO.004.4884.000	FRANK L HAWN ET UX	JOE T JUHAN	11/9/1955	288	558	NA	Garfield	CO	Township 7 South, Range 94 West, 6th P.M. Section 5: NWSE, S2SE, SW Section 8: N2NE, NENW
CO.004.4885.000	GLADE L COOK ET UX	JOE T JUHAN	4/15/1953	283	386	NA	Garfield	CO	Township 6 South, Range 94 West, 6th P.M. Section 28: LOTS 5-7, NWSW, S2SW Section 29: LOTS 5-9, S2SE Section 33: LOT 3, E2NW, SWNE
CO.004.4886.000	DORA HAHNEWALD	JOE T JUHAN	4/29/1953	283	369	NA	Garfield	CO	Township 7 South, Range 94 West, 6th P.M. Section 8: E2SW, S2NE, SE, SENW Section 9: LOTS 2, 3, 6, SWNE, W2NW
CO.004.4887.000	NORMAN HMEAD ET UX	JOE T JUHAN	6/5/1953	283	300	NA	Garfield	CO	Township 6 South, Range 94 West, 6th P.M. Section 28: LOTS 5-7, NWSW, S2SW Section 29: LOTS 5-9, S2SE Section 33: LOT 3, E2NW, SWNE
CO.004.4888.000	EMMA B MEAD	JOE T JUHAN	6/5/1953	283	302	NA	Garfield	CO	Township 7 South, Range 94 West, 6th P.M. Section 8: E2SW, S2NE, SE, SENW Section 9: LOTS 2, 3, 6, SWNE, W2NW
CO.004.4889.000	W B REEVES ET UX	JOE T JUHAN	12/3/1952	293	361	NA	Garfield	CO	Township 6 South, Range 94 West, 6th P.M. Section 23: E2SE Section 24: SWSW Section 25: NWNW Section 26: N2NE
CO.004.4967.000	ISABEL W STACK	MOBIL OIL CORPORATION	2/14/1990	797	464	NA	Garfield	CO	Township 6 South, Range 92 West, 6th P.M. Section 18: LOTS 2-4

Lease No.	Lessor	Lessee	Lease Date	Book	Page	Ref	Cty	St	Description
CO.004.4992.000	CATHERINE SWEENEY ET VIR	MOBIL OIL CORPORATION	7/14/1989	779	726	NA	Garfield	CO	Township 6 South, Range 92 West, 6th P.M. Section 8: SE/SW, SWSW Section 16: SWSW, W2NWNE, NENW, E2NWNE Section 17: SWNE, E2NW, E2SW, SE, NWNW Section 18: SESE
CO.004.4993.000	J GENTRY ET UX	MOBIL OIL CORPORATION	5/9/1989	779	765	NA	Garfield	CO	Township 6 South, Range 92 West, 6th P.M. Section 8: SE/SW, SWSW Section 16: SWSW Section 17: SWNE, E2NW, E2SW, SE, NWNW Section 18: SESE
CO.004.5140.000	JOE T JUHAN	SOUTHERN UNION GAS COMPANY	10/17/1955	290	5	NA	Garfield	CO	Township 6 South, Range 94 West, 6th P.M. Section 25: W2SW, SWNW Section 26: S2NE, S2SW, NWSW, SE, SENW LESS APPROX 2.77 ACRES AND PLUS APPROX 2.77 ACRES IN THE NENW Section 27: LOT 7 (9.2 ACRES), SESE LESS 15 ACRES, MORE OR LESS LYING NORTHWESTERLY OF THE COUNTY HWY AS THE SAME WAS ON MARCH 14, 1911 CONSTRUCTED OVER, THROUGH AND ACROSS SAID 40 ACRE TRACT Section 34: NWNE Section 35: NWNE
CO.004.685.001	CATHERINE SWEENEY ET VIR	MOBIL OIL CORPORATION	7/14/1989	779	726	412847	Garfield	CO	Township 7 South, Range 92 West, 6th P.M. Section 18: SESE
CO.004.719.000	USA COC 50944	MOBIL OIL CORP	2/1/1990	NA	NA	973799	Garfield	CO	Township 7 South, Range 93 West, 6th P.M. Section 17: S2NW, SW
CO.004.761.002	JAMES ATKINSON ET UX	MOBIL OIL CORPORATION	5/19/1989	769	696	408557	Garfield	CO	Township 7 South, Range 93 West, 6th P.M. Section 18: LOT 1, NENE, NENW, W2NE
CO.004.805.005	BISHOP OF PUEBLO	BALLARD PETROLEUM LLC	6/4/2001	1265	316	583613	Garfield	CO	Township 7 South, Range 94 West, 6th P.M. Section 12: LOTS 1, 2, 5, 6, NWSE, SWNE Township 6 South, Range 92 West, 6th P.M. Section 8: NESE, S2SE, LOT 8, LOT 9 Section 16: NWNW, LYING NORTH OF THE RISING SUN DITCH (16.43 ACRES, MORE OR LESS) Section 17: N2NE Section 28: SENW, E2NE, SWNE

Exhibit A-2: Wells

Attached to and made a part of that certain Assignment, Bill of Sale, and Conveyance effective October 1, 2023 by and between Caerus Piceance LLC, Caerus Operating LLC, Garden Gulch LLC, and Grand Valley Mineral Company LLC, as Assignor, and QB Energy Operating, LLC, as Assignee

Caerus Cost Center	Well Name	API	Operator	State	County
200090	LATHAM 29-17D	05-045-13648	Caerus Operating, LLC	CO	GARFIELD
200225	Nolle 14-43D	05-045-07469	Caerus Operating, LLC	CO	GARFIELD
200226	Nolle 14-44	05-045-07482	Caerus Operating, LLC	CO	GARFIELD
200227	Puckett 31-14D	05-045-07491	Caerus Operating, LLC	CO	GARFIELD
200228	Puckett 31-23D	05-045-07478	Caerus Operating, LLC	CO	GARFIELD
200229	Puckett 31-24D	05-045-07492	Caerus Operating, LLC	CO	GARFIELD
200230	Puckett 6-31D	05-045-07498	Caerus Operating, LLC	CO	GARFIELD
200233	Unocal 13-16D	05-045-07648	Caerus Operating, LLC	CO	GARFIELD
200234	Unocal 14-16D	05-045-07647	Caerus Operating, LLC	CO	GARFIELD
200235	Unocal 24-16D	05-045-07645	Caerus Operating, LLC	CO	GARFIELD
200236	Puckett 22-31D	05-045-07758	Caerus Operating, LLC	CO	GARFIELD
200237	Puckett 12-31D	05-045-07757	Caerus Operating, LLC	CO	GARFIELD
200238	Puckett 13-31D	05-045-07760	Caerus Operating, LLC	CO	GARFIELD
200240	Unocal 23-4D	05-045-07772	Caerus Operating, LLC	CO	GARFIELD
200241	Unocal 24-4D	05-045-07770	Caerus Operating, LLC	CO	GARFIELD
200244	Puckett 21-31D	05-045-07759	Caerus Operating, LLC	CO	GARFIELD
200245	Puckett 44-1D	05-045-07682	Caerus Operating, LLC	CO	GARFIELD
200246	Puckett 41-12D	05-045-07681	Caerus Operating, LLC	CO	GARFIELD
200247	Puckett 13-6D	05-045-07678	Caerus Operating, LLC	CO	GARFIELD
200248	Unocal 14-9D	05-045-07856	Caerus Operating, LLC	CO	GARFIELD
200249	Puckett 23-6D	05-045-07679	Caerus Operating, LLC	CO	GARFIELD
200250	Puckett 42-12D	05-045-07683	Caerus Operating, LLC	CO	GARFIELD
200251	Puckett 14-6D	05-045-07670	Caerus Operating, LLC	CO	GARFIELD
200252	Unocal 24-9DRD	05-045-07868	Caerus Operating, LLC	CO	GARFIELD
200253	Puckett 264-25	05-045-07932	Caerus Operating, LLC	CO	GARFIELD
200254	Puckett 273-25	05-045-07930	Caerus Operating, LLC	CO	GARFIELD
200255	Puckett 218-25	05-045-08215	Caerus Operating, LLC	CO	GARFIELD
200256	Puckett 236-25	05-045-08217	Caerus Operating, LLC	CO	GARFIELD
200274	Puckett 253-25	05-045-07931	Caerus Operating, LLC	CO	GARFIELD
200275	Puckett 262-25	05-045-07964	Caerus Operating, LLC	CO	GARFIELD
200276	Puckett 216-25	05-045-08216	Caerus Operating, LLC	CO	GARFIELD
200278	Puckett 257-1	05-045-08925	Caerus Operating, LLC	CO	GARFIELD
200279	Puckett 255-1	05-045-08924	Caerus Operating, LLC	CO	GARFIELD
200467	Puckett 238-25	05-045-08214	Caerus Operating, LLC	CO	GARFIELD
200468	Puckett 22B-1	05-045-09491	Caerus Operating, LLC	CO	GARFIELD
200469	Puckett 33C-25	05-045-09323	Caerus Operating, LLC	CO	GARFIELD
200470	Puckett 34C-25	05-045-09322	Caerus Operating, LLC	CO	GARFIELD
200471	Puckett 43C-25	05-045-09370	Caerus Operating, LLC	CO	GARFIELD
200472	Puckett 44C-7D	05-045-09376	Caerus Operating, LLC	CO	GARFIELD

<u>Caerus Cost Center</u>	<u>Well Name</u>	<u>API</u>	<u>Operator</u>	<u>State</u>	<u>County</u>
200473	Puckett 11C-17D	05-045-09375	Caerus Operating, LLC	CO	GARFIELD
200474	Puckett 12C-17D	05-045-09371	Caerus Operating, LLC	CO	GARFIELD
200475	Puckett 21C-17D	05-045-09377	Caerus Operating, LLC	CO	GARFIELD
200476	Puckett 22C-17D	05-045-09372	Caerus Operating, LLC	CO	GARFIELD
200477	Puckett 41C-18D	05-045-09373	Caerus Operating, LLC	CO	GARFIELD
200478	Puckett 42C-18D	05-045-09374	Caerus Operating, LLC	CO	GARFIELD
200479	Puckett 21C-25	05-045-09368	Caerus Operating, LLC	CO	GARFIELD
200480	Puckett 31-36	05-045-08931	Caerus Operating, LLC	CO	GARFIELD
200481	Puckett 44C-25	05-045-09369	Caerus Operating, LLC	CO	GARFIELD
200502	Puckett 21D-31D	05-045-10323	Caerus Operating, LLC	CO	GARFIELD
200503	Puckett 21C-31D	05-045-10320	Caerus Operating, LLC	CO	GARFIELD
200513	Puckett 22C-31D	05-045-10322	Caerus Operating, LLC	CO	GARFIELD
200515	Puckett 264-1	05-045-10842	Caerus Operating, LLC	CO	GARFIELD
200516	Puckett 266-1	05-045-10841	Caerus Operating, LLC	CO	GARFIELD
200517	Puckett 275-1	05-045-10843	Caerus Operating, LLC	CO	GARFIELD
200518	Puckett 34D-30D	05-045-10337	Caerus Operating, LLC	CO	GARFIELD
200519	Puckett 34B-30D	05-045-10329	Caerus Operating, LLC	CO	GARFIELD
200520	Puckett 34A-30D	05-045-10331	Caerus Operating, LLC	CO	GARFIELD
200521	Puckett 44A-30D	05-045-10328	Caerus Operating, LLC	CO	GARFIELD
200522	Puckett 44B-30D	05-045-10330	Caerus Operating, LLC	CO	GARFIELD
200523	Puckett 44D-30D	05-045-10338	Caerus Operating, LLC	CO	GARFIELD
200526	Puckett 11C-7	05-045-10539	Caerus Operating, LLC	CO	GARFIELD
200527	Puckett 12B-7RD	05-045-11297	Caerus Operating, LLC	CO	GARFIELD
200563	Puckett 245-1	05-045-13351	Caerus Operating, LLC	CO	GARFIELD
200565	Puckett 41-36	05-045-08930	Caerus Operating, LLC	CO	GARFIELD
200566	Puckett 12C-25	05-045-13326	Caerus Operating, LLC	CO	GARFIELD
200567	Puckett 234-25	05-045-13325	Caerus Operating, LLC	CO	GARFIELD
200568	Puckett 11B-25	05-045-13392	Caerus Operating, LLC	CO	GARFIELD
200569	Puckett 24B-1	05-045-13352	Caerus Operating, LLC	CO	GARFIELD
200570	Puckett 261-36	05-045-08927	Caerus Operating, LLC	CO	GARFIELD
200571	Puckett 251-25	05-045-10324	Caerus Operating, LLC	CO	GARFIELD
200592	Puckett 247-25	05-045-13495	Caerus Operating, LLC	CO	GARFIELD
200595	Puckett 24C-31D	05-045-10536	Caerus Operating, LLC	CO	GARFIELD
200596	Puckett 23D-31D	05-045-10537	Caerus Operating, LLC	CO	GARFIELD
200597	Puckett 14C-31D	05-045-10533	Caerus Operating, LLC	CO	GARFIELD
200598	Puckett 13D-31D	05-045-10535	Caerus Operating, LLC	CO	GARFIELD
200599	Puckett 23C-31D	05-045-10534	Caerus Operating, LLC	CO	GARFIELD
200600	Puckett 241-1	05-045-11010	Caerus Operating, LLC	CO	GARFIELD
200601	Puckett 246-1	05-045-10997	Caerus Operating, LLC	CO	GARFIELD
200602	Puckett 251-1	05-045-11012	Caerus Operating, LLC	CO	GARFIELD
200603	Puckett 262-1	05-045-11009	Caerus Operating, LLC	CO	GARFIELD
200604	Puckett 21B-7	05-045-10439	Caerus Operating, LLC	CO	GARFIELD
200605	Puckett 22B-7	05-045-10450	Caerus Operating, LLC	CO	GARFIELD

<u>Caerus Cost Center</u>	<u>Well Name</u>	<u>API</u>	<u>Operator</u>	<u>State</u>	<u>County</u>
200606	Puckett 31B-7	05-045-10250	Caerus Operating, LLC	CO	GARFIELD
200607	Puckett 32B-7	05-045-10249	Caerus Operating, LLC	CO	GARFIELD
200608	Puckett 33B-7	05-045-10266	Caerus Operating, LLC	CO	GARFIELD
200609	Puckett 34B-7	05-045-10274	Caerus Operating, LLC	CO	GARFIELD
200610	Puckett 241-36	05-045-11045	Caerus Operating, LLC	CO	GARFIELD
200611	Puckett 242-36	05-045-11046	Caerus Operating, LLC	CO	GARFIELD
200612	Puckett 251-36	05-045-11044	Caerus Operating, LLC	CO	GARFIELD
200619	Puckett 12D-31D	05-045-10549	Caerus Operating, LLC	CO	GARFIELD
200620	Puckett 12B-31D	05-045-10548	Caerus Operating, LLC	CO	GARFIELD
200621	Puckett 22D-31D	05-045-10550	Caerus Operating, LLC	CO	GARFIELD
200649	Unocal-EnCana 13D-9D	05-045-13000	Caerus Operating, LLC	CO	GARFIELD
200652	Unocal-Encana 23D-4D	05-045-13001	Caerus Operating, LLC	CO	GARFIELD
200653	Unocal-EnCana 14B-9D	05-045-13083	Caerus Operating, LLC	CO	GARFIELD
200654	Unocal-EnCana 14A-9D	05-045-13082	Caerus Operating, LLC	CO	GARFIELD
200656	Unocal-EnCana 24A-4D	05-045-13235	Caerus Operating, LLC	CO	GARFIELD
200659	Unocal-EnCana 24D-9D	05-045-13081	Caerus Operating, LLC	CO	GARFIELD
200660	Unocal-EnCana 23B-4D	05-045-13236	Caerus Operating, LLC	CO	GARFIELD
200671	Unocal-EnCana 24B-4D	05-045-13237	Caerus Operating, LLC	CO	GARFIELD
200672	Unocal-EnCana 14D-9D	05-045-13080	Caerus Operating, LLC	CO	GARFIELD
200673	Unocal-EnCana 14D-16D	05-045-13242	Caerus Operating, LLC	CO	GARFIELD
200674	Unocal-EnCana 14B-16D	05-045-13241	Caerus Operating, LLC	CO	GARFIELD
200675	Unocal-EnCana 24D-16D	05-045-13232	Caerus Operating, LLC	CO	GARFIELD
200676	Unocal-EnCana 24B-16D	05-045-13233	Caerus Operating, LLC	CO	GARFIELD
200677	Unocal-EnCana 14A-16D	05-045-13240	Caerus Operating, LLC	CO	GARFIELD
200678	Unocal-EnCana 24A-16D	05-045-13853	Caerus Operating, LLC	CO	GARFIELD
200679	Unocal-EnCana 13D-16D	05-045-13796	Caerus Operating, LLC	CO	GARFIELD
200680	Unocal-EnCana 23D-16D	05-045-13854	Caerus Operating, LLC	CO	GARFIELD
200681	Unocal-EnCana 23B-16D	05-045-13802	Caerus Operating, LLC	CO	GARFIELD
200682	Unocal-EnCana 13B-16D	05-045-13797	Caerus Operating, LLC	CO	GARFIELD
200694	Unocal-EnCana 23A-4D	05-045-13234	Caerus Operating, LLC	CO	GARFIELD
200718	Puckett 32A-7D	05-045-14105	Caerus Operating, LLC	CO	GARFIELD
200719	Puckett 32B2-7D	05-045-14106	Caerus Operating, LLC	CO	GARFIELD
200747	Puckett 21A-7D	05-045-14046	Caerus Operating, LLC	CO	GARFIELD
200748	Puckett 21C-7D	05-045-14047	Caerus Operating, LLC	CO	GARFIELD
200749	Puckett 21D-7D	05-045-14048	Caerus Operating, LLC	CO	GARFIELD
200752	Puckett 11A-18D	05-045-14119	Caerus Operating, LLC	CO	GARFIELD
200753	Puckett 11B-18D	05-045-14115	Caerus Operating, LLC	CO	GARFIELD
200754	Puckett 11C-18D	05-045-14116	Caerus Operating, LLC	CO	GARFIELD
200755	Puckett 11D-18D	05-045-14117	Caerus Operating, LLC	CO	GARFIELD
200756	Puckett 12A-18D	05-045-14118	Caerus Operating, LLC	CO	GARFIELD
200757	Puckett 11A-7D	05-045-14182	Caerus Operating, LLC	CO	GARFIELD
200758	Puckett 11B-7D	05-045-14181	Caerus Operating, LLC	CO	GARFIELD
200759	Puckett 11D-7D	05-045-14183	Caerus Operating, LLC	CO	GARFIELD

<u>Caerus Cost Center</u>	<u>Well Name</u>	<u>API</u>	<u>Operator</u>	<u>State</u>	<u>County</u>
200760	Puckett 31A-25D	05-045-14450	Caerus Operating, LLC	CO	GARFIELD
200761	Puckett 31C-25D	05-045-14451	Caerus Operating, LLC	CO	GARFIELD
200762	Puckett 33A-25D	05-045-15018	Caerus Operating, LLC	CO	GARFIELD
200763	Puckett 31D-25D	05-045-14452	Caerus Operating, LLC	CO	GARFIELD
200765	Puckett 32D-25D	05-045-14805	Caerus Operating, LLC	CO	GARFIELD
200767	Puckett 31C-24D	05-045-12689	Caerus Operating, LLC	CO	GARFIELD
200786	Puckett 42A-25D	05-045-14500	Caerus Operating, LLC	CO	GARFIELD
200787	Puckett 21C2-25D	05-045-14363	Caerus Operating, LLC	CO	GARFIELD
200788	Puckett 21D-25D	05-045-14364	Caerus Operating, LLC	CO	GARFIELD
200789	Puckett 41C-25D	05-045-14502	Caerus Operating, LLC	CO	GARFIELD
200790	Puckett 41D-25D	05-045-14501	Caerus Operating, LLC	CO	GARFIELD
200791	Puckett 32D-7D	05-045-14304	Caerus Operating, LLC	CO	GARFIELD
200803	Puckett 33B-25D	05-045-15017	Caerus Operating, LLC	CO	GARFIELD
200804	Puckett 33C2-25D	05-045-15016	Caerus Operating, LLC	CO	GARFIELD
200805	Puckett 33D-25D	05-045-15019	Caerus Operating, LLC	CO	GARFIELD
200817	Puckett 14A-24D	05-045-12895	Caerus Operating, LLC	CO	GARFIELD
200818	Puckett 14B-24D	05-045-12894	Caerus Operating, LLC	CO	GARFIELD
200819	Puckett 14C-24D	05-045-12893	Caerus Operating, LLC	CO	GARFIELD
200820	Puckett 14D-24D	05-045-12892	Caerus Operating, LLC	CO	GARFIELD
200821	Puckett 24A-24D	05-045-12891	Caerus Operating, LLC	CO	GARFIELD
200822	Puckett 24B-24D	05-045-12890	Caerus Operating, LLC	CO	GARFIELD
200823	Puckett 24C-24D	05-045-12888	Caerus Operating, LLC	CO	GARFIELD
200824	Puckett 24D-24D	05-045-12889	Caerus Operating, LLC	CO	GARFIELD
200826	Puckett 21C-24D	05-045-16109	Caerus Operating, LLC	CO	GARFIELD
200827	Puckett 21D-24D	05-045-16110	Caerus Operating, LLC	CO	GARFIELD
200828	Puckett 13A-24D	05-045-16316	Caerus Operating, LLC	CO	GARFIELD
200829	Puckett 13B-24D	05-045-16317	Caerus Operating, LLC	CO	GARFIELD
200830	Puckett 13C-24D	05-045-16314	Caerus Operating, LLC	CO	GARFIELD
200831	Puckett 13D-24D	05-045-16315	Caerus Operating, LLC	CO	GARFIELD
200832	Puckett 12A-24D	05-045-12939	Caerus Operating, LLC	CO	GARFIELD
200833	Puckett 12B-24D	05-045-12938	Caerus Operating, LLC	CO	GARFIELD
200834	Puckett 12C-24D	05-045-12937	Caerus Operating, LLC	CO	GARFIELD
200835	Puckett 12D-24D	05-045-12936	Caerus Operating, LLC	CO	GARFIELD
200836	Puckett 22A-24D	05-045-12935	Caerus Operating, LLC	CO	GARFIELD
200837	Puckett 22C-24D	05-045-12933	Caerus Operating, LLC	CO	GARFIELD
200838	Puckett 22D-24D	05-045-12932	Caerus Operating, LLC	CO	GARFIELD
200841	Puckett 31A-24D	05-045-12686	Caerus Operating, LLC	CO	GARFIELD
200842	Puckett 31B-24D	05-045-12687	Caerus Operating, LLC	CO	GARFIELD
200843	Puckett 31D-24D	05-045-14208	Caerus Operating, LLC	CO	GARFIELD
200844	Puckett 41A-24D	05-045-12690	Caerus Operating, LLC	CO	GARFIELD
200845	Puckett 41B-24D	05-045-12691	Caerus Operating, LLC	CO	GARFIELD
200846	Puckett 41C-24D	05-045-12692	Caerus Operating, LLC	CO	GARFIELD
200847	Puckett 41D-24D	05-045-14209	Caerus Operating, LLC	CO	GARFIELD

<u>Caerus Cost Center</u>	<u>Well Name</u>	<u>API</u>	<u>Operator</u>	<u>State</u>	<u>County</u>
200848	Puckett 42A-24D	05-045-12693	Caerus Operating, LLC	CO	GARFIELD
200849	Puckett 23C-24D	05-045-16215	Caerus Operating, LLC	CO	GARFIELD
200850	Puckett 23D-24D	05-045-16218	Caerus Operating, LLC	CO	GARFIELD
200851	Puckett 33A-24D	05-045-16214	Caerus Operating, LLC	CO	GARFIELD
200852	Puckett 33B-24D	05-045-16223	Caerus Operating, LLC	CO	GARFIELD
200853	Puckett 33C-24D	05-045-16222	Caerus Operating, LLC	CO	GARFIELD
200854	Puckett 33D-24D	05-045-16220	Caerus Operating, LLC	CO	GARFIELD
200855	Puckett 22A-7D	05-045-14193	Caerus Operating, LLC	CO	GARFIELD
200872	Puckett 32A-24D	05-045-18586	Caerus Operating, LLC	CO	GARFIELD
200876	Puckett 22C-7D	05-045-14195	Caerus Operating, LLC	CO	GARFIELD
200877	Puckett 22D-7D	05-045-14194	Caerus Operating, LLC	CO	GARFIELD
200884	Puckett 32B-24D	05-045-18587	Caerus Operating, LLC	CO	GARFIELD
200885	Puckett 32C-24D	05-045-18588	Caerus Operating, LLC	CO	GARFIELD
200886	Puckett 32D-24D	05-045-18589	Caerus Operating, LLC	CO	GARFIELD
200887	Puckett 42B-24D	05-045-18590	Caerus Operating, LLC	CO	GARFIELD
200888	Puckett 42C-24D	05-045-18591	Caerus Operating, LLC	CO	GARFIELD
200889	Puckett 42D-24D	05-045-18592	Caerus Operating, LLC	CO	GARFIELD
200890	Puckett 43A-24D	05-045-19736	Caerus Operating, LLC	CO	GARFIELD
200903	Puckett 12A-7D	05-045-15524	Caerus Operating, LLC	CO	GARFIELD
200904	Puckett 12C-7D	05-045-15526	Caerus Operating, LLC	CO	GARFIELD
200905	Puckett 12D-7D	05-045-15525	Caerus Operating, LLC	CO	GARFIELD
200907	Puckett 33A-7D	05-045-14555	Caerus Operating, LLC	CO	GARFIELD
200908	Puckett 33C-7D	05-045-14556	Caerus Operating, LLC	CO	GARFIELD
200909	Puckett 34A-7D	05-045-14360	Caerus Operating, LLC	CO	GARFIELD
200910	Puckett 34C-7D	05-045-14359	Caerus Operating, LLC	CO	GARFIELD
200911	Puckett 34D-7D	05-045-14362	Caerus Operating, LLC	CO	GARFIELD
200912	Puckett 44B-7D	05-045-14361	Caerus Operating, LLC	CO	GARFIELD
200913	Puckett 44D-7D	05-045-14358	Caerus Operating, LLC	CO	GARFIELD
200914	Puckett 33D-7D	05-045-14201	Caerus Operating, LLC	CO	GARFIELD
200915	Puckett 43C-7D	05-045-14200	Caerus Operating, LLC	CO	GARFIELD
200916	Puckett 43D-7D	05-045-14199	Caerus Operating, LLC	CO	GARFIELD
200917	Puckett 44A-7D	05-045-14198	Caerus Operating, LLC	CO	GARFIELD
200920	Puckett 21A-12D WFCM	05-045-15503	Caerus Operating, LLC	CO	GARFIELD
200921	Puckett 21B-12D WFCM	05-045-15502	Caerus Operating, LLC	CO	GARFIELD
200922	Puckett 21C-12 WFCM	05-045-15504	Caerus Operating, LLC	CO	GARFIELD
200923	Puckett 21D-12D WFCM	05-045-15501	Caerus Operating, LLC	CO	GARFIELD
200924	Puckett 22A-12D WFCM	05-045-15500	Caerus Operating, LLC	CO	GARFIELD
200938	Puckett 23A-24D	05-045-16216	Caerus Operating, LLC	CO	GARFIELD
200939	Puckett 23B-24D	05-045-16217	Caerus Operating, LLC	CO	GARFIELD
200940	Puckett 21B-24D	05-045-16108	Caerus Operating, LLC	CO	GARFIELD
200941	Puckett 11A-24D	05-045-16107	Caerus Operating, LLC	CO	GARFIELD
200942	Puckett 11A-36D	05-045-19812	Caerus Operating, LLC	CO	GARFIELD
200943	Puckett 11B-36D	05-045-19811	Caerus Operating, LLC	CO	GARFIELD

<u>Caerus Cost Center</u>	<u>Well Name</u>	<u>API</u>	<u>Operator</u>	<u>State</u>	<u>County</u>
200944	Puckett 11C-36D	05-045-19810	Caerus Operating, LLC	CO	GARFIELD
200945	Puckett 11D-36D	05-045-19809	Caerus Operating, LLC	CO	GARFIELD
200946	Puckett 12A-36D	05-045-19813	Caerus Operating, LLC	CO	GARFIELD
200947	Puckett 12B-36D	05-045-19808	Caerus Operating, LLC	CO	GARFIELD
200948	Puckett 11D-24D	05-045-16104	Caerus Operating, LLC	CO	GARFIELD
200949	Puckett 11B-24D	05-045-16106	Caerus Operating, LLC	CO	GARFIELD
200950	Puckett 11C-24D	05-045-16105	Caerus Operating, LLC	CO	GARFIELD
201071	GM 11-13	05-045-22271	TEP Rocky Mountain LLC	CO	GARFIELD
201072	NOLTE 1-14 SWD	05-045-22315	Caerus Operating, LLC	CO	GARFIELD
201073	NOLTE 11C-24	05-045-22325	Caerus Operating, LLC	CO	GARFIELD
201074	NOLTE 11B-24	05-045-22299	Caerus Operating, LLC	CO	GARFIELD
201075	NOLTE 11A-24	05-045-22303	Caerus Operating, LLC	CO	GARFIELD
201076	NOLTE 44C-14	05-045-22306	Caerus Operating, LLC	CO	GARFIELD
201077	NOLTE 44B-14	05-045-22297	Caerus Operating, LLC	CO	GARFIELD
201078	NOLTE 14D-13	05-045-22304	Caerus Operating, LLC	CO	GARFIELD
201079	NOLTE 44A-14	05-045-22301	Caerus Operating, LLC	CO	GARFIELD
201080	NOLTE 43C-14	05-045-22302	Caerus Operating, LLC	CO	GARFIELD
201081	NOLTE 14C-13	05-045-22300	Caerus Operating, LLC	CO	GARFIELD
201082	NOLTE 14B-13	05-045-22311	Caerus Operating, LLC	CO	GARFIELD
201083	NOLTE 43B-14	05-045-22309	Caerus Operating, LLC	CO	GARFIELD
201084	NOLTE 43A-14	05-045-22312	Caerus Operating, LLC	CO	GARFIELD
201085	NOLTE 14A-13	05-045-22310	Caerus Operating, LLC	CO	GARFIELD
201086	NOLTE 13D-13	05-045-22305	Caerus Operating, LLC	CO	GARFIELD
201087	NOLTE 13B-13	05-045-22298	Caerus Operating, LLC	CO	GARFIELD
201088	NOLTE 13A-13	05-045-22308	Caerus Operating, LLC	CO	GARFIELD
201089	NOLTE 13C-13	05-045-22307	Caerus Operating, LLC	CO	GARFIELD
201090	GM 21-13	05-045-22256	TEP Rocky Mountain LLC	CO	GARFIELD
201091	GM 22-13	05-045-22259	TEP Rocky Mountain LLC	CO	GARFIELD
201092	GM 23-13	05-045-22265	TEP Rocky Mountain LLC	CO	GARFIELD
201093	GM 311-13	05-045-22267	TEP Rocky Mountain LLC	CO	GARFIELD
201094	GM 321-13	05-045-22269	TEP Rocky Mountain LLC	CO	GARFIELD
201095	GM 322-13	05-045-22270	TEP Rocky Mountain LLC	CO	GARFIELD
201096	GM 323-13	05-045-22257	TEP Rocky Mountain LLC	CO	GARFIELD
201097	GM 411-13	05-045-22263	TEP Rocky Mountain LLC	CO	GARFIELD
201098	GM 421-13	05-045-22260	TEP Rocky Mountain LLC	CO	GARFIELD
201099	GM 422-13	05-045-22264	TEP Rocky Mountain LLC	CO	GARFIELD
201100	GM 423-13	05-045-22262	TEP Rocky Mountain LLC	CO	GARFIELD
201101	GM 511-13	05-045-22268	TEP Rocky Mountain LLC	CO	GARFIELD
201102	GM 521-13	05-045-22258	TEP Rocky Mountain LLC	CO	GARFIELD
201103	GM 522-13	05-045-22266	TEP Rocky Mountain LLC	CO	GARFIELD
201104	C&C ENERGY GM 523-13	05-045-22261	TEP Rocky Mountain LLC	CO	GARFIELD
201105	ISLAND RANCH 11D-24	05-045-22437	Caerus Operating, LLC	CO	GARFIELD
201106	ISLAND RANCH 23A-13	05-045-22400	Caerus Operating, LLC	CO	GARFIELD

<u>Caeus Cost Center</u>	<u>Well Name</u>	<u>API</u>	<u>Operator</u>	<u>State</u>	<u>County</u>
201107	ISLAND RANCH 23B-13	05-045-22403	Caeus Operating, LLC	CO	GARFIELD
201108	ISLAND RANCH 23C-13	05-045-22399	Caeus Operating, LLC	CO	GARFIELD
201109	ISLAND RANCH 23D-13	05-045-22393	Caeus Operating, LLC	CO	GARFIELD
201110	ISLAND RANCH 24A-13	05-045-22398	Caeus Operating, LLC	CO	GARFIELD
201111	ISLAND RANCH 24B-13	05-045-22394	Caeus Operating, LLC	CO	GARFIELD
201112	ISLAND RANCH 24C-13	05-045-22404	Caeus Operating, LLC	CO	GARFIELD
201113	ISLAND RANCH 24D-13	05-045-22396	Caeus Operating, LLC	CO	GARFIELD
201114	ISLAND RANCH 21A-24	05-045-22397	Caeus Operating, LLC	CO	GARFIELD
201115	ISLAND RANCH 21B-24	05-045-22401	Caeus Operating, LLC	CO	GARFIELD
201116	ISLAND RANCH 21C-24	05-045-22402	Caeus Operating, LLC	CO	GARFIELD
201117	ISLAND RANCH 21D-24	05-045-22395	Caeus Operating, LLC	CO	GARFIELD
201150	HYRUP 2-68	05-045-10246	Caeus Operating, LLC	CO	GARFIELD
201152	HYRUP 2-56	05-045-10210	Caeus Operating, LLC	CO	GARFIELD
201158	HYRUP 12-11	05-045-07322	Caeus Operating, LLC	CO	GARFIELD
201159	CASS-GARBER 1-52	05-045-10866	Caeus Operating, LLC	CO	GARFIELD
201160	CASS-NOCKS 1-41	05-045-10942	Caeus Operating, LLC	CO	GARFIELD
201161	FEDERAL S P 22-8	05-045-11303	Caeus Operating, LLC	CO	GARFIELD
201162	HYRUP 2-46	05-045-10994	Caeus Operating, LLC	CO	GARFIELD
201164	MURRAY 1-14B	05-045-10612	Caeus Operating, LLC	CO	GARFIELD
201165	MURRAY 1-24A	05-045-10613	Caeus Operating, LLC	CO	GARFIELD
201166	HYRUP 12-53	05-045-10286	Caeus Operating, LLC	CO	GARFIELD
201167	RAMOS 1-36	05-045-10333	Caeus Operating, LLC	CO	GARFIELD
201168	CASS-GARBER 1-31B	05-045-10944	Caeus Operating, LLC	CO	GARFIELD
201169	CASS-GARBER 1-31C	05-045-10943	Caeus Operating, LLC	CO	GARFIELD
201170	CASS-GARBER 1-31A	05-045-10886	Caeus Operating, LLC	CO	GARFIELD
201171	CASS-DUNCAN 1-32A	05-045-10947	Caeus Operating, LLC	CO	GARFIELD
201172	CASS-DUNCAN 1-32B	05-045-10946	Caeus Operating, LLC	CO	GARFIELD
201173	HYRUP 12-32B	05-045-10705	Caeus Operating, LLC	CO	GARFIELD
201174	HYRUP 12-32C	05-045-10706	Caeus Operating, LLC	CO	GARFIELD
201175	DUNCAN 1-32C	05-045-12138	Caeus Operating, LLC	CO	GARFIELD
201176	DUNCAN 1-32D	05-045-12178	Caeus Operating, LLC	CO	GARFIELD
201177	RAMOS 1-23B	05-045-12701	Caeus Operating, LLC	CO	GARFIELD
201178	RAMOS 1-23C	05-045-12702	Caeus Operating, LLC	CO	GARFIELD
201179	COTNER 35-14D	05-045-13122	Caeus Operating, LLC	CO	GARFIELD
201180	COTNER 35-14C	05-045-13136	Caeus Operating, LLC	CO	GARFIELD
201181	COTNER 35-14B	05-045-13134	Caeus Operating, LLC	CO	GARFIELD
201182	COTNER 35-14A	05-045-13135	Caeus Operating, LLC	CO	GARFIELD
201183	RICHARDSON 35-24D	05-045-13131	Caeus Operating, LLC	CO	GARFIELD
201184	NAUROTH 1-12A	05-045-12899	Caeus Operating, LLC	CO	GARFIELD
201185	RICHARDSON 35-24C	05-045-13130	Caeus Operating, LLC	CO	GARFIELD
201186	RICHARDSON 35-24B	05-045-13132	Caeus Operating, LLC	CO	GARFIELD
201187	NOCKS 1-11A	05-045-10651	Caeus Operating, LLC	CO	GARFIELD
201188	NOCKS 1-11B	05-045-11796	Caeus Operating, LLC	CO	GARFIELD

<u>Caeus Cost Center</u>	<u>Well Name</u>	<u>API</u>	<u>Operator</u>	<u>State</u>	<u>County</u>
201189	NOCKS 1-11C	05-045-11794	Caerus Operating, LLC	CO	GARFIELD
201191	HYRUP 12-32D	05-045-10704	Caerus Operating, LLC	CO	GARFIELD
201192	CASS-NOCKS 1-21C	05-045-11795	Caerus Operating, LLC	CO	GARFIELD
201193	CASS-NOCKS 1-21D	05-045-12193	Caerus Operating, LLC	CO	GARFIELD
201194	WALLING 1-33A	05-045-10955	Caerus Operating, LLC	CO	GARFIELD
201195	WALLING 1-33B	05-045-12175	Caerus Operating, LLC	CO	GARFIELD
201196	WALLING 1-33C	05-045-12177	Caerus Operating, LLC	CO	GARFIELD
201197	FEDERAL 8-21A	05-045-12268	Caerus Operating, LLC	CO	GARFIELD
201198	FEDERAL 5-24D	05-045-12335	Caerus Operating, LLC	CO	GARFIELD
201199	WALLING 1-33D	05-045-12176	Caerus Operating, LLC	CO	GARFIELD
201200	FEDERAL 5-24C	05-045-12382	Caerus Operating, LLC	CO	GARFIELD
201201	FEDERAL 32-24C	05-045-12267	Caerus Operating, LLC	CO	GARFIELD
201202	FEDERAL 7-21D	05-045-12471	Caerus Operating, LLC	CO	GARFIELD
201203	FEDERAL 7-21C	05-045-12470	Caerus Operating, LLC	CO	GARFIELD
201204	FEDERAL 7-11A	05-045-12465	Caerus Operating, LLC	CO	GARFIELD
201205	FEDERAL 7-11B	05-045-12466	Caerus Operating, LLC	CO	GARFIELD
201206	FEDERAL 7-12B	05-045-12468	Caerus Operating, LLC	CO	GARFIELD
201207	FEDERAL 7-12A	05-045-12469	Caerus Operating, LLC	CO	GARFIELD
201208	RAMOS 1-23A	05-045-12700	Caerus Operating, LLC	CO	GARFIELD
201209	FEDERAL 7-11C	05-045-12467	Caerus Operating, LLC	CO	GARFIELD
201210	FEDERAL 7-11D	05-045-12096	Caerus Operating, LLC	CO	GARFIELD
201211	MURRAY 1-24B	05-045-12522	Caerus Operating, LLC	CO	GARFIELD
201212	NOCKS 2-41D	05-045-12788	Caerus Operating, LLC	CO	GARFIELD
201213	NAUROTH 2-42A	05-045-13930	Caerus Operating, LLC	CO	GARFIELD
201214	MCNEIL 35-24A	05-045-13133	Caerus Operating, LLC	CO	GARFIELD
201215	NOCKS 2-41A	05-045-12785	Caerus Operating, LLC	CO	GARFIELD
201216	NOCKS 2-41B	05-045-12786	Caerus Operating, LLC	CO	GARFIELD
201217	NOCKS 2-41C	05-045-12787	Caerus Operating, LLC	CO	GARFIELD
201218	M DUTTON 1-22A	05-045-13200	Caerus Operating, LLC	CO	GARFIELD
201219	M DUTTON 1-22B	05-045-13199	Caerus Operating, LLC	CO	GARFIELD
201220	M DUTTON 1-22C	05-045-13198	Caerus Operating, LLC	CO	GARFIELD
201221	HYRUP 2-44B	05-045-14056	Caerus Operating, LLC	CO	GARFIELD
201222	HYRUP 2-44C	05-045-14057	Caerus Operating, LLC	CO	GARFIELD
201223	M DUTTON 1-22D	05-045-13197	Caerus Operating, LLC	CO	GARFIELD
201224	HYRUP 2-44A	05-045-14055	Caerus Operating, LLC	CO	GARFIELD
201225	MURRAY 1-14C	05-045-13219	Caerus Operating, LLC	CO	GARFIELD
201226	MURRAY 1-24C	05-045-13216	Caerus Operating, LLC	CO	GARFIELD
201227	M DUTTON 1-34A	05-045-13192	Caerus Operating, LLC	CO	GARFIELD
201229	M DUTTON 1-34C	05-045-13190	Caerus Operating, LLC	CO	GARFIELD
201230	MURRAY 1-14A	05-045-13218	Caerus Operating, LLC	CO	GARFIELD
201231	FEDERAL 6-14D	05-045-15331	Caerus Operating, LLC	CO	GARFIELD
201232	NAUROTH 1-13A	05-045-13585	Caerus Operating, LLC	CO	GARFIELD
201233	NAUROTH 1-13B	05-045-13583	Caerus Operating, LLC	CO	GARFIELD

<u>Caerus Cost Center</u>	<u>Well Name</u>	<u>API</u>	<u>Operator</u>	<u>State</u>	<u>County</u>
201234	NAUROTH 1-13C	05-045-13584	Caerus Operating, LLC	CO	GARFIELD
201235	NAUROTH 1-13D	05-045-13586	Caerus Operating, LLC	CO	GARFIELD
201236	FEDERAL 7-12C	05-045-14162	Caerus Operating, LLC	CO	GARFIELD
201237	FEDERAL 6-24D	05-045-15328	Caerus Operating, LLC	CO	GARFIELD
201238	FEDERAL 7-21A	05-045-15330	Caerus Operating, LLC	CO	GARFIELD
201239	FEDERAL 7-21B	05-045-15329	Caerus Operating, LLC	CO	GARFIELD
201240	FEDERAL 7-22A	05-045-13764	Caerus Operating, LLC	CO	GARFIELD
201241	FEDERAL 7-22B	05-045-13766	Caerus Operating, LLC	CO	GARFIELD
201242	FEDERAL 7-22C	05-045-13765	Caerus Operating, LLC	CO	GARFIELD
201243	FEDERAL 7-31B	05-045-14308	Caerus Operating, LLC	CO	GARFIELD
201244	FEDERAL 7-31D	05-045-13770	Caerus Operating, LLC	CO	GARFIELD
201245	FEDERAL 7-32A	05-045-13767	Caerus Operating, LLC	CO	GARFIELD
201246	FEDERAL 7-31C	05-045-13769	Caerus Operating, LLC	CO	GARFIELD
201247	FEDERAL 32-14C	05-045-12511	Caerus Operating, LLC	CO	GARFIELD
201248	FEDERAL 32-14D	05-045-12498	Caerus Operating, LLC	CO	GARFIELD
201249	FEDERAL 5-14C	05-045-13792	Caerus Operating, LLC	CO	GARFIELD
201251	SGV FEDERAL 8-11A	05-045-19133	Caerus Operating, LLC	CO	GARFIELD
201252	SGV FEDERAL 8-11B	05-045-19129	Caerus Operating, LLC	CO	GARFIELD
201253	SGV FEDERAL 8-11D	05-045-19134	Caerus Operating, LLC	CO	GARFIELD
201254	SGV FEDERAL 8-12B	05-045-19131	Caerus Operating, LLC	CO	GARFIELD
201255	SGV FEDERAL 8-12A	05-045-19135	Caerus Operating, LLC	CO	GARFIELD
201256	FEDERAL 32-24D	05-045-12510	Caerus Operating, LLC	CO	GARFIELD
201257	FEDERAL 8-21B	05-045-13788	Caerus Operating, LLC	CO	GARFIELD
201258	FEDERAL 8-21D INJECTION WELL	05-045-13786	Caerus Operating, LLC	CO	GARFIELD
201259	FEDERAL 8-22B	05-045-13785	Caerus Operating, LLC	CO	GARFIELD
201260	FEDERAL 8-31D	05-045-13783	Caerus Operating, LLC	CO	GARFIELD
201261	FEDERAL 8-32A	05-045-13782	Caerus Operating, LLC	CO	GARFIELD
201262	FEDERAL 8-32B	05-045-13781	Caerus Operating, LLC	CO	GARFIELD
201263	NAUROTH 1-12D	05-045-12896	Caerus Operating, LLC	CO	GARFIELD
201264	NAUROTH 1-12B	05-045-12898	Caerus Operating, LLC	CO	GARFIELD
201265	NAUROTH 1-12C	05-045-12897	Caerus Operating, LLC	CO	GARFIELD
201266	BATTLEMENT MESA 36-13	05-045-10840	Caerus Operating, LLC	CO	GARFIELD
201267	BATTLEMENT MESA 36-23	05-045-10665	Caerus Operating, LLC	CO	GARFIELD
201268	BATTLEMENT MESA 35-12	05-045-10412	Caerus Operating, LLC	CO	GARFIELD
201269	BATTLEMENT MESA 26-42	05-045-10666	Caerus Operating, LLC	CO	GARFIELD
201272	BATTLEMENT MESA 27-44	05-045-09277	Caerus Operating, LLC	CO	GARFIELD
201273	DIAMOND ELK PA 21-12	05-045-11933	TEP Rocky Mountain LLC	CO	GARFIELD
201274	DIAMOND ELK PA 22-12	05-045-11932	TEP Rocky Mountain LLC	CO	GARFIELD
201275	DIAMOND ELK PA 41-12	05-045-11935	TEP Rocky Mountain LLC	CO	GARFIELD
201276	DIAMOND ELK PA 42-12	05-045-11936	TEP Rocky Mountain LLC	CO	GARFIELD
201277	DIAMOND ELK SR 311-7	05-045-12351	TEP Rocky Mountain LLC	CO	GARFIELD
201278	MURRAY 1-14D	05-045-13220	Caerus Operating, LLC	CO	GARFIELD
201279	RASBERRY 2-32B	05-045-12994	Caerus Operating, LLC	CO	GARFIELD

<u>Caerus Cost Center</u>	<u>Well Name</u>	<u>API</u>	<u>Operator</u>	<u>State</u>	<u>County</u>
201280	MURRAY 1-24D	05-045-13217	Caerus Operating, LLC	CO	GARFIELD
201281	RASBERRY 2-32A	05-045-12993	Caerus Operating, LLC	CO	GARFIELD
201282	N DUTTON 12-31A	05-045-13798	Caerus Operating, LLC	CO	GARFIELD
201283	N DUTTON 12-31B	05-045-13799	Caerus Operating, LLC	CO	GARFIELD
201284	N DUTTON 12-31C	05-045-13800	Caerus Operating, LLC	CO	GARFIELD
201285	N DUTTON 12-31D	05-045-13801	Caerus Operating, LLC	CO	GARFIELD
201286	NOKS 2-31D	05-045-12792	Caerus Operating, LLC	CO	GARFIELD
201287	HYRUP 2-33B	05-045-13876	Caerus Operating, LLC	CO	GARFIELD
201288	HYRUP 2-33C	05-045-13877	Caerus Operating, LLC	CO	GARFIELD
201289	HYRUP 2-33D	05-045-13878	Caerus Operating, LLC	CO	GARFIELD
201290	HELEY 35-44D	05-045-14166	Caerus Operating, LLC	CO	GARFIELD
201291	SGV FEDERAL 6-44C	05-045-19280	Caerus Operating, LLC	CO	GARFIELD
201292	SGV FEDERAL 6-44D	05-045-19136	Caerus Operating, LLC	CO	GARFIELD
201293	FEDERAL 8-32C	05-045-13789	Caerus Operating, LLC	CO	GARFIELD
201294	HYRUP 2-33A	05-045-14068	Caerus Operating, LLC	CO	GARFIELD
201295	FEDERAL 8-21C	05-045-13787	Caerus Operating, LLC	CO	GARFIELD
201296	FEDERAL 8-31C	05-045-13784	Caerus Operating, LLC	CO	GARFIELD
201297	NOKS 2-31A	05-045-12789	Caerus Operating, LLC	CO	GARFIELD
201298	NOKS 2-31B	05-045-12790	Caerus Operating, LLC	CO	GARFIELD
201299	NOKS 2-31C	05-045-12791	Caerus Operating, LLC	CO	GARFIELD
201300	NAUROTH 2-42B	05-045-13931	Caerus Operating, LLC	CO	GARFIELD
201301	NAUROTH 2-42C	05-045-13932	Caerus Operating, LLC	CO	GARFIELD
201302	NAUROTH 2-42D	05-045-13933	Caerus Operating, LLC	CO	GARFIELD
201303	NAUROTH 2-43B	05-045-15879	Caerus Operating, LLC	CO	GARFIELD
201304	NAUROTH 2-43A	05-045-15878	Caerus Operating, LLC	CO	GARFIELD
201305	NAUROTH 2-43D	05-045-15877	Caerus Operating, LLC	CO	GARFIELD
201306	NAUROTH 2-43C	05-045-15876	Caerus Operating, LLC	CO	GARFIELD
201307	RASBERRY 2-32C	05-045-15764	Caerus Operating, LLC	CO	GARFIELD
201308	M DUTTON 1-34D	05-045-13189	Caerus Operating, LLC	CO	GARFIELD
201309	RASBERRY 2-32D	05-045-15765	Caerus Operating, LLC	CO	GARFIELD
201310	DUTTON FAMILY LIMITED 1-44D	05-045-13193	Caerus Operating, LLC	CO	GARFIELD
201311	FEDERAL 7-12D	05-045-14160	Caerus Operating, LLC	CO	GARFIELD
201312	FEDERAL 7-22D	05-045-12188	Caerus Operating, LLC	CO	GARFIELD
201313	FEDERAL 7-32B	05-045-13768	Caerus Operating, LLC	CO	GARFIELD
201314	FEDERAL 7-32C	05-045-13700	Caerus Operating, LLC	CO	GARFIELD
201315	FEDERAL 7-42A	05-045-13698	Caerus Operating, LLC	CO	GARFIELD
201316	FEDERAL 7-42B	05-045-13875	Caerus Operating, LLC	CO	GARFIELD
201317	FEDERAL 7-42C	05-045-13697	Caerus Operating, LLC	CO	GARFIELD
201318	SGV FEDERAL 7-41A	05-045-19138	Caerus Operating, LLC	CO	GARFIELD
201319	SGV FEDERAL 7-41B	05-045-19130	Caerus Operating, LLC	CO	GARFIELD
201320	SGV FEDERAL 7-41C	05-045-19141	Caerus Operating, LLC	CO	GARFIELD
201321	FEDERAL 7-42D	05-045-13696	Caerus Operating, LLC	CO	GARFIELD
201322	FEDERAL 7-43A	05-045-13695	Caerus Operating, LLC	CO	GARFIELD

<u>Caerus Cost Center</u>	<u>Well Name</u>	<u>API</u>	<u>Operator</u>	<u>State</u>	<u>County</u>
201323	FEDERAL 7-43B	05-045-13694	Caerus Operating, LLC	CO	GARFIELD
201324	FEDERAL 7-13A	05-045-14161	Caerus Operating, LLC	CO	GARFIELD
201325	FEDERAL 7-23A	05-045-14439	Caerus Operating, LLC	CO	GARFIELD
201326	FEDERAL 7-32D	05-045-12163	Caerus Operating, LLC	CO	GARFIELD
201327	FEDERAL 7-33A	05-045-14229	Caerus Operating, LLC	CO	GARFIELD
201328	SGV FEDERAL 8-11C	05-045-19132	Caerus Operating, LLC	CO	GARFIELD
201329	FEDERAL 7-33B	05-045-14227	Caerus Operating, LLC	CO	GARFIELD
201330	FEDERAL 7-33C	05-045-14228	Caerus Operating, LLC	CO	GARFIELD
201331	FEDERAL 7-41D	05-045-13699	Caerus Operating, LLC	CO	GARFIELD
201332	FEDERAL 7-43C	05-045-19055	Caerus Operating, LLC	CO	GARFIELD
201333	HYRUP 2-34A	05-045-14066	Caerus Operating, LLC	CO	GARFIELD
201334	HYRUP 2-34B	05-045-14067	Caerus Operating, LLC	CO	GARFIELD
201335	HYRUP 2-34C	05-045-14035	Caerus Operating, LLC	CO	GARFIELD
201336	HYRUP 2-44D	05-045-14058	Caerus Operating, LLC	CO	GARFIELD
201337	HYRUP 11-31A	05-045-14059	Caerus Operating, LLC	CO	GARFIELD
201338	HYRUP 11-41A	05-045-14060	Caerus Operating, LLC	CO	GARFIELD
201339	BATTLEMENT MESA 35-21D	05-045-12505	Caerus Operating, LLC	CO	GARFIELD
201340	BATTLEMENT MESA 35-32A	05-045-10919	Caerus Operating, LLC	CO	GARFIELD
201341	MCNEIL FEDERAL 35-33D	05-045-15829	Caerus Operating, LLC	CO	GARFIELD
201342	G JONES 35-34A	05-045-14157	Caerus Operating, LLC	CO	GARFIELD
201343	G JONES 35-34B	05-045-14324	Caerus Operating, LLC	CO	GARFIELD
201344	HELEY 35-34C	05-045-14167	Caerus Operating, LLC	CO	GARFIELD
201345	HELEY 35-34D	05-045-14168	Caerus Operating, LLC	CO	GARFIELD
201346	DUTTON FAMILY LIMITED 1-44A	05-045-13194	Caerus Operating, LLC	CO	GARFIELD
201347	HYRUP 2-23A	05-045-14073	Caerus Operating, LLC	CO	GARFIELD
201348	HYRUP 2-23B	05-045-14072	Caerus Operating, LLC	CO	GARFIELD
201349	HYRUP 2-23C	05-045-14071	Caerus Operating, LLC	CO	GARFIELD
201350	HYRUP 2-24A	05-045-14070	Caerus Operating, LLC	CO	GARFIELD
201351	HYRUP 2-24B	05-045-14069	Caerus Operating, LLC	CO	GARFIELD
201352	HYRUP 2-24C	05-045-14132	Caerus Operating, LLC	CO	GARFIELD
201356	BATTLEMENT MESA 35-23B	05-045-19860	Caerus Operating, LLC	CO	GARFIELD
201357	BATTLEMENT MESA 35-13C	05-045-19873	Caerus Operating, LLC	CO	GARFIELD
201358	BATTLEMENT MESA 35-23C	05-045-19864	Caerus Operating, LLC	CO	GARFIELD
201359	G JONES 35-44B	05-045-14159	Caerus Operating, LLC	CO	GARFIELD
201360	HELEY 35-44C	05-045-14169	Caerus Operating, LLC	CO	GARFIELD
201361	HYRUP 11-41B	05-045-14061	Caerus Operating, LLC	CO	GARFIELD
201362	DUTTON FAMILY LIMITED 1-44C	05-045-13195	Caerus Operating, LLC	CO	GARFIELD
201363	SAVAGE 5-23A	05-045-14795	Caerus Operating, LLC	CO	GARFIELD
201364	DUTTON FAMILY LIMITED 1-44B	05-045-13196	Caerus Operating, LLC	CO	GARFIELD
201365	SAVAGE 5-23C	05-045-14793	Caerus Operating, LLC	CO	GARFIELD
201366	SAVAGE 5-13C	05-045-14760	Caerus Operating, LLC	CO	GARFIELD
201367	M DUTTON 7-14A	05-045-15417	Caerus Operating, LLC	CO	GARFIELD
201368	M DUTTON 7-14B	05-045-15421	Caerus Operating, LLC	CO	GARFIELD

<u>Caerus Cost Center</u>	<u>Well Name</u>	<u>API</u>	<u>Operator</u>	<u>State</u>	<u>County</u>
201369	M DUTTON 7-14C	05-045-15418	Caerus Operating, LLC	CO	GARFIELD
201370	M DUTTON 7-14D	05-045-15419	Caerus Operating, LLC	CO	GARFIELD
201371	SAVAGE 5-13D	05-045-14761	Caerus Operating, LLC	CO	GARFIELD
201372	SAVAGE 5-14A	05-045-14762	Caerus Operating, LLC	CO	GARFIELD
201373	G JONES 35-44A	05-045-14158	Caerus Operating, LLC	CO	GARFIELD
201374	SAVAGE 5-23D	05-045-14792	Caerus Operating, LLC	CO	GARFIELD
201375	SAVAGE 5-24A	05-045-14791	Caerus Operating, LLC	CO	GARFIELD
201376	SAVAGE 5-14B	05-045-14763	Caerus Operating, LLC	CO	GARFIELD
201377	M DUTTON 7-13C	05-045-15420	Caerus Operating, LLC	CO	GARFIELD
201378	M DUTTON 7-13D	05-045-15416	Caerus Operating, LLC	CO	GARFIELD
201379	SAVAGE 5-14C	05-045-14764	Caerus Operating, LLC	CO	GARFIELD
201380	SAVAGE 5-24C	05-045-14789	Caerus Operating, LLC	CO	GARFIELD
201381	SAVAGE 5-24B	05-045-14790	Caerus Operating, LLC	CO	GARFIELD
201382	M DUTTON 7-24C	05-045-14894	Caerus Operating, LLC	CO	GARFIELD
201383	M DUTTON 7-24D	05-045-14893	Caerus Operating, LLC	CO	GARFIELD
201384	SAVAGE 5-13A	05-045-14605	Caerus Operating, LLC	CO	GARFIELD
201385	M DUTTON 1-34B (NIOBRARA)	05-045-13191	Caerus Operating, LLC	CO	GARFIELD
201386	SAVAGE 5-24D	05-045-14788	Caerus Operating, LLC	CO	GARFIELD
201387	M DUTTON 7-24A	05-045-14898	Caerus Operating, LLC	CO	GARFIELD
201388	SAVAGE 5-14D	05-045-14765	Caerus Operating, LLC	CO	GARFIELD
201389	M DUTTON 7-24B	05-045-14895	Caerus Operating, LLC	CO	GARFIELD
201391	SAVAGE 5-23B	05-045-14794	Caerus Operating, LLC	CO	GARFIELD
201392	SAVAGE 5-13B	05-045-14766	Caerus Operating, LLC	CO	GARFIELD
201393	M DUTTON 7-23C	05-045-14897	Caerus Operating, LLC	CO	GARFIELD
201398	M DUTTON 7-23D	05-045-14896	Caerus Operating, LLC	CO	GARFIELD
201399	FEDERAL 6-14C	05-045-15332	Caerus Operating, LLC	CO	GARFIELD
201400	FEDERAL 6-24C	05-045-15333	Caerus Operating, LLC	CO	GARFIELD
201401	FEDERAL 7-13B	05-045-14163	Caerus Operating, LLC	CO	GARFIELD
201402	SAVAGE 8-12C	05-045-14753	Caerus Operating, LLC	CO	GARFIELD
201403	SAVAGE 8-12D	05-045-14754	Caerus Operating, LLC	CO	GARFIELD
201404	BATTLEMENT MESA 36-13B	05-045-15469	Caerus Operating, LLC	CO	GARFIELD
201405	BATTLEMENT MESA 26-14A	05-045-16082	Caerus Operating, LLC	CO	GARFIELD
201407	FEDERAL 7-34B	05-045-14258	Caerus Operating, LLC	CO	GARFIELD
201408	BATTLEMENT MESA 26-34D	05-045-15748	Caerus Operating, LLC	CO	GARFIELD
201409	FEDERAL 7-34C	05-045-19023	Caerus Operating, LLC	CO	GARFIELD
201414	BATTLEMENT MESA 26-23A	05-045-16083	Caerus Operating, LLC	CO	GARFIELD
201415	FEDERAL 7-34D	05-045-19053	Caerus Operating, LLC	CO	GARFIELD
201416	FEDERAL 7-33D	05-045-14257	Caerus Operating, LLC	CO	GARFIELD
201417	BATTLEMENT MESA 26-23B	05-045-16084	Caerus Operating, LLC	CO	GARFIELD
201418	BATTLEMENT MESA 26-23C	05-045-16085	Caerus Operating, LLC	CO	GARFIELD
201419	BATTLEMENT MESA 26-13C	05-045-16080	Caerus Operating, LLC	CO	GARFIELD
201420	FEDERAL 7-34A	05-045-14259	Caerus Operating, LLC	CO	GARFIELD
201421	BATTLEMENT MESA 26-13D	05-045-16081	Caerus Operating, LLC	CO	GARFIELD

<u>Caerus Cost Center</u>	<u>Well Name</u>	<u>API</u>	<u>Operator</u>	<u>State</u>	<u>County</u>
201422	FEDERAL 7-23B	05-045-14428	Caerus Operating, LLC	CO	GARFIELD
201423	BATTLEMENT MESA 26-34C	05-045-15741	Caerus Operating, LLC	CO	GARFIELD
201424	BATTLEMENT MESA 36-13D	05-045-15468	Caerus Operating, LLC	CO	GARFIELD
201425	SAVAGE 8-12A	05-045-14749	Caerus Operating, LLC	CO	GARFIELD
201426	SAVAGE 8-12B	05-045-14750	Caerus Operating, LLC	CO	GARFIELD
201427	FEDERAL 6-34D	05-045-14306	Caerus Operating, LLC	CO	GARFIELD
201428	FEDERAL 7-31A	05-045-14307	Caerus Operating, LLC	CO	GARFIELD
201429	SAVAGE 8-21C	05-045-14759	Caerus Operating, LLC	CO	GARFIELD
201430	SAVAGE 8-21D	05-045-14757	Caerus Operating, LLC	CO	GARFIELD
201431	FEDERAL 6-34C	05-045-14305	Caerus Operating, LLC	CO	GARFIELD
201432	SAVAGE 8-11C	05-045-14752	Caerus Operating, LLC	CO	GARFIELD
201433	SAVAGE 8-11D	05-045-14758	Caerus Operating, LLC	CO	GARFIELD
201434	SAVAGE 8-11A	05-045-14604	Caerus Operating, LLC	CO	GARFIELD
201435	SAVAGE 8-11B	05-045-14751	Caerus Operating, LLC	CO	GARFIELD
201436	SAVAGE 8-21A	05-045-14755	Caerus Operating, LLC	CO	GARFIELD
201437	BATTLEMENT MESA 26-23D	05-045-15740	Caerus Operating, LLC	CO	GARFIELD
201438	BATTLEMENT MESA 26-24B	05-045-15747	Caerus Operating, LLC	CO	GARFIELD
201439	BATTLEMENT MESA 26-24C	05-045-15749	Caerus Operating, LLC	CO	GARFIELD
201440	BATTLEMENT MESA 26-24D	05-045-15746	Caerus Operating, LLC	CO	GARFIELD
201441	BATTLEMENT MESA 26-33C	05-045-15742	Caerus Operating, LLC	CO	GARFIELD
201442	BATTLEMENT MESA 26-33B	05-045-15743	Caerus Operating, LLC	CO	GARFIELD
201443	BATTLEMENT MESA 26-33D	05-045-15739	Caerus Operating, LLC	CO	GARFIELD
201444	BATTLEMENT MESA 26-34B	05-045-15745	Caerus Operating, LLC	CO	GARFIELD
201445	BATTLEMENT MESA 26-34A	05-045-15744	Caerus Operating, LLC	CO	GARFIELD
201448	FEDERAL PA 44-12	05-045-14676	TEP Rocky Mountain LLC	CO	GARFIELD
201449	FEDERAL PA 24-12	05-045-14674	TEP Rocky Mountain LLC	CO	GARFIELD
201450	FEDERAL PA 13-12	05-045-14557	TEP Rocky Mountain LLC	CO	GARFIELD
201451	DIAMOND ELK PA 522-12	05-045-15980	TEP Rocky Mountain LLC	CO	GARFIELD
201452	DIAMOND ELK PA 422-12	05-045-15981	TEP Rocky Mountain LLC	CO	GARFIELD
201453	DIAMOND ELK PA 322-12	05-045-15982	TEP Rocky Mountain LLC	CO	GARFIELD
201454	DIAMOND ELK PA 521-12	05-045-15983	TEP Rocky Mountain LLC	CO	GARFIELD
201455	DIAMOND ELK PA 412-12	05-045-15985	TEP Rocky Mountain LLC	CO	GARFIELD
201456	DIAMOND ELK PA 312-12	05-045-15986	TEP Rocky Mountain LLC	CO	GARFIELD
201457	DIAMOND ELK PA 12-12	05-045-15988	TEP Rocky Mountain LLC	CO	GARFIELD
201458	DIAMOND ELK PA 411-12	05-045-15992	TEP Rocky Mountain LLC	CO	GARFIELD
201459	DIAMOND ELK PA 421-12	05-045-15984	TEP Rocky Mountain LLC	CO	GARFIELD
201460	DIAMOND ELK PA 321-12	05-045-15987	TEP Rocky Mountain LLC	CO	GARFIELD
201461	DIAMOND ELK PA 11-12	05-045-15989	TEP Rocky Mountain LLC	CO	GARFIELD
201462	DIAMOND ELK PA 511-12	05-045-15990	TEP Rocky Mountain LLC	CO	GARFIELD
201463	DIAMOND ELK PA 311-12	05-045-15991	TEP Rocky Mountain LLC	CO	GARFIELD
201464	SAVAGE 8-21B NIOBRARA	05-045-14756	Caerus Operating, LLC	CO	GARFIELD
201465	JONES 17-22C	05-045-17251	Caerus Operating, LLC	CO	GARFIELD
201466	RULISON FEDERAL 17-11A	05-045-17244	Caerus Operating, LLC	CO	GARFIELD

<u>Caerus Cost Center</u>	<u>Well Name</u>	<u>API</u>	<u>Operator</u>	<u>State</u>	<u>County</u>
201467	RULISON FEDERAL 17-32B	05-045-17246	Caerus Operating, LLC	CO	GARFIELD
201468	RULISON FEDERAL 17-12C	05-045-17268	Caerus Operating, LLC	CO	GARFIELD
201469	RULISON FEDERAL 17-32C	05-045-17242	Caerus Operating, LLC	CO	GARFIELD
201470	BATTLEMENT MESA 26-22D	05-045-16074	Caerus Operating, LLC	CO	GARFIELD
201471	RULISON FEDERAL 17-12A	05-045-17267	Caerus Operating, LLC	CO	GARFIELD
201472	BATTLEMENT MESA 26-22C	05-045-16087	Caerus Operating, LLC	CO	GARFIELD
201473	RULISON FEDERAL 17-31D	05-045-17248	Caerus Operating, LLC	CO	GARFIELD
201474	RULISON FEDERAL 17-32A	05-045-17247	Caerus Operating, LLC	CO	GARFIELD
201475	RULISON FEDERAL 17-12B	05-045-17269	Caerus Operating, LLC	CO	GARFIELD
201476	RULISON FEDERAL 17-11C	05-045-17540	Caerus Operating, LLC	CO	GARFIELD
201477	RULISON FEDERAL 17-11D	05-045-17245	Caerus Operating, LLC	CO	GARFIELD
201478	JONES 17-21A	05-045-17250	Caerus Operating, LLC	CO	GARFIELD
201479	JONES 17-21B	05-045-17249	Caerus Operating, LLC	CO	GARFIELD
201483	PARACHUTE RANCH FEDERAL 35-31A	05-045-15592	Caerus Operating, LLC	CO	GARFIELD
201484	PARACHUTE RANCH FEDERAL 35-31B	05-045-15591	Caerus Operating, LLC	CO	GARFIELD
201485	PARACHUTE RANCH FEDERAL 35-31C				
	INJECTION WELL	05-045-15147	Caerus Operating, LLC	CO	GARFIELD
201486	PARACHUTE RANCH FEDERAL 35-32A	05-045-15153	Caerus Operating, LLC	CO	GARFIELD
201487	PARACHUTE RANCH FEDERAL 35-41A	05-045-15593	Caerus Operating, LLC	CO	GARFIELD
201489	PARACHUTE RANCH FEDERAL 35-32C	05-045-15151	Caerus Operating, LLC	CO	GARFIELD
201490	PARACHUTE RANCH FEDERAL 35-41C	05-045-15154	Caerus Operating, LLC	CO	GARFIELD
201491	PARACHUTE RANCH FEDERAL 35-41B	05-045-15145	Caerus Operating, LLC	CO	GARFIELD
201492	PARACHUTE RANCH FEDERAL 35-42B	05-045-15146	Caerus Operating, LLC	CO	GARFIELD
201493	PARACHUTE RANCH FEDERAL 35-31D	05-045-15150	Caerus Operating, LLC	CO	GARFIELD
201494	PARACHUTE RANCH 26-24D	05-045-15691	Caerus Operating, LLC	CO	GARFIELD
201495	PARACHUTE RANCH FEDERAL 35-41D	05-045-15148	Caerus Operating, LLC	CO	GARFIELD
201496	PARACHUTE RANCH 26-34B INJ	05-045-15689	Caerus Operating, LLC	CO	GARFIELD
201499	PARACHUTE RANCH FEDERAL 35-32B	05-045-15152	Caerus Operating, LLC	CO	GARFIELD
201500	PARACHUTE RANCH 26-44C	05-045-15692	Caerus Operating, LLC	CO	GARFIELD
201501	PARACHUTE RANCH 26-44B	05-045-15685	Caerus Operating, LLC	CO	GARFIELD
201502	PARACHUTE RANCH 26-44A	05-045-15686	Caerus Operating, LLC	CO	GARFIELD
201503	PARACHUTE RANCH 26-44D	05-045-15687	Caerus Operating, LLC	CO	GARFIELD
201504	PARACHUTE RANCH 26-24C	05-045-15690	Caerus Operating, LLC	CO	GARFIELD
201505	PARACHUTE RANCH 26-34C	05-045-15681	Caerus Operating, LLC	CO	GARFIELD
201506	PARACHUTE RANCH 26-34D	05-045-15688	Caerus Operating, LLC	CO	GARFIELD
201507	PARACHUTE RANCH 26-24A	05-045-15682	Caerus Operating, LLC	CO	GARFIELD
201508	PARACHUTE RANCH 26-24B	05-045-15683	Caerus Operating, LLC	CO	GARFIELD
201509	PARACHUTE RANCH 26-34A	05-045-15684	Caerus Operating, LLC	CO	GARFIELD
201510	MANESS 3-21D	05-045-15484	Caerus Operating, LLC	CO	GARFIELD
201511	MANESS 3-31B	05-045-15480	Caerus Operating, LLC	CO	GARFIELD
201512	MANESS 3-31D	05-045-15479	Caerus Operating, LLC	CO	GARFIELD
201513	MANESS 3-31C	05-045-15481	Caerus Operating, LLC	CO	GARFIELD
201514	PARACHUTE RANCH FEDERAL 35-32D	05-045-15821	Caerus Operating, LLC	CO	GARFIELD

<u>Caerus Cost Center</u>	<u>Well Name</u>	<u>API</u>	<u>Operator</u>	<u>State</u>	<u>County</u>
201515	PRATHER-LATHAM 3-31A	05-045-15478	Caerus Operating, LLC	CO	GARFIELD
201516	PARACHUTE RANCH FEDERAL 35-33A	05-045-15834	Caerus Operating, LLC	CO	GARFIELD
201517	PARACHUTE RANCH FEDERAL 35-42C	05-045-15833	Caerus Operating, LLC	CO	GARFIELD
201518	PARACHUTE RANCH FEDERAL 35-33B	05-045-15832	Caerus Operating, LLC	CO	GARFIELD
201519	PARACHUTE RANCH FEDERAL 35-33C	05-045-15831	Caerus Operating, LLC	CO	GARFIELD
201520	PARACHUTE RANCH FEDERAL 35-42D	05-045-15838	Caerus Operating, LLC	CO	GARFIELD
201521	PARACHUTE RANCH FEDERAL 35-43A	05-045-15836	Caerus Operating, LLC	CO	GARFIELD
201522	PARACHUTE RANCH FEDERAL 35-43B	05-045-15837	Caerus Operating, LLC	CO	GARFIELD
201523	PARACHUTE RANCH FEDERAL 35-43C	05-045-15835	Caerus Operating, LLC	CO	GARFIELD
201524	PARACHUTE RANCH FEDERAL 35-43D	05-045-15830	Caerus Operating, LLC	CO	GARFIELD
201525	MANESS 3-21C	05-045-15483	Caerus Operating, LLC	CO	GARFIELD
201526	FEDERAL 7-43D	05-045-19037	Caerus Operating, LLC	CO	GARFIELD
201527	FEDERAL 8-32D	05-045-13790	Caerus Operating, LLC	CO	GARFIELD
201528	FEDERAL 7-44A	05-045-19046	Caerus Operating, LLC	CO	GARFIELD
201529	BATTLEMENT MESA 26-13B	05-045-16079	Caerus Operating, LLC	CO	GARFIELD
201530	BATTLEMENT MESA 26-13A	05-045-16078	Caerus Operating, LLC	CO	GARFIELD
201531	BATTLEMENT MESA 26-12D	05-045-16077	Caerus Operating, LLC	CO	GARFIELD
201532	BATTLEMENT MESA 26-12C	05-045-16076	Caerus Operating, LLC	CO	GARFIELD
201533	BATTLEMENT MESA 26-12B	05-045-16075	Caerus Operating, LLC	CO	GARFIELD
201534	BATTLEMENT MESA 26-22B	05-045-16086	Caerus Operating, LLC	CO	GARFIELD
201535	PRATHER-LATHAM 3-21B	05-045-15482	Caerus Operating, LLC	CO	GARFIELD
201536	PRATHER-LATHAM 3-21A	05-045-15485	Caerus Operating, LLC	CO	GARFIELD
201537	JONES 17-21D	05-045-17252	Caerus Operating, LLC	CO	GARFIELD
201538	RULISON FEDERAL 20-11C	05-045-18788	Caerus Operating, LLC	CO	GARFIELD
201539	JONES 17-21C	05-045-17539	Caerus Operating, LLC	CO	GARFIELD
201540	RULISON FEDERAL 19-41C	05-045-18772	Caerus Operating, LLC	CO	GARFIELD
201541	RULISON FEDERAL 20-11B	05-045-18780	Caerus Operating, LLC	CO	GARFIELD
201542	RULISON FEDERAL 20-11A	05-045-18781	Caerus Operating, LLC	CO	GARFIELD
201543	JONES 17-22B	05-045-17254	Caerus Operating, LLC	CO	GARFIELD
201544	JONES 17-22A	05-045-17253	Caerus Operating, LLC	CO	GARFIELD
201545	DOUBLE B RANCH 18-44D	05-045-18775	Caerus Operating, LLC	CO	GARFIELD
201546	DOUBLE B RANCH 18-44C	05-045-18776	Caerus Operating, LLC	CO	GARFIELD
201547	DOUBLE B RANCH 18-44B	05-045-18777	Caerus Operating, LLC	CO	GARFIELD
201548	DOUBLE B RANCH 18-44A	05-045-18782	Caerus Operating, LLC	CO	GARFIELD
201549	RULISON FEDERAL 17-11B	05-045-17243	Caerus Operating, LLC	CO	GARFIELD
201550	DIAMOND ELK PA 442-12	05-045-19022	TEP Rocky Mountain LLC	CO	GARFIELD
201551	DIAMOND ELK PA 431-12	05-045-19017	TEP Rocky Mountain LLC	CO	GARFIELD
201552	DIAMOND ELK PA 341-12	05-045-19026	TEP Rocky Mountain LLC	CO	GARFIELD
201553	DIAMOND ELK PA 31-12	05-045-19025	TEP Rocky Mountain LLC	CO	GARFIELD
201554	DIAMOND ELK PA 532-12	05-045-19018	TEP Rocky Mountain LLC	CO	GARFIELD
201555	DIAMOND ELK PA 642-12	05-045-19038	TEP Rocky Mountain LLC	CO	GARFIELD
201556	DIAMOND ELK PA 32-12	05-045-19019	TEP Rocky Mountain LLC	CO	GARFIELD
201557	DIAMOND ELK PA 332-12	05-045-19021	TEP Rocky Mountain LLC	CO	GARFIELD

<u>Caerus Cost Center</u>	<u>Well Name</u>	<u>API</u>	<u>Operator</u>	<u>State</u>	<u>County</u>
201558	DIAMOND ELK PA 432-12	05-045-19051	TEP Rocky Mountain LLC	CO	GARFIELD
201559	DIAMOND ELK PA 542-12	05-045-19044	TEP Rocky Mountain LLC	CO	GARFIELD
201560	DIAMOND ELK PA 331-12	05-045-19020	TEP Rocky Mountain LLC	CO	GARFIELD
201561	DIAMOND ELK PA 541-12	05-045-19029	TEP Rocky Mountain LLC	CO	GARFIELD
201562	DIAMOND ELK PA 441-12	05-045-19041	TEP Rocky Mountain LLC	CO	GARFIELD
201563	DIAMOND ELK PA 342-12	05-045-19030	TEP Rocky Mountain LLC	CO	GARFIELD
201564	DIAMOND ELK PA 531-12	05-045-19033	TEP Rocky Mountain LLC	CO	GARFIELD
201565	FEDERAL PA 14-12	05-045-20643	TEP Rocky Mountain LLC	CO	GARFIELD
201566	FEDERAL PA 514-12	05-045-20646	TEP Rocky Mountain LLC	CO	GARFIELD
201567	FEDERAL PA 413-12	05-045-20636	TEP Rocky Mountain LLC	CO	GARFIELD
201568	FEDERAL PA 523-12	05-045-20645	TEP Rocky Mountain LLC	CO	GARFIELD
201569	FEDERAL PA 524-12	05-045-20662	TEP Rocky Mountain LLC	CO	GARFIELD
201570	FEDERAL PA 424-12	05-045-20656	TEP Rocky Mountain LLC	CO	GARFIELD
201571	FEDERAL PA 423-12	05-045-20660	TEP Rocky Mountain LLC	CO	GARFIELD
201572	FEDERAL PA 23-12	05-045-20668	TEP Rocky Mountain LLC	CO	GARFIELD
201573	FEDERAL PA 324-12	05-045-20653	TEP Rocky Mountain LLC	CO	GARFIELD
201574	FEDERAL PA 323-12	05-045-20672	TEP Rocky Mountain LLC	CO	GARFIELD
201579	BOSELY SG 702-23-HN1	05-045-21931	TEP Rocky Mountain LLC	CO	GARFIELD
201581	PUCKETT 41A-2	05-045-22625	Caerus Operating, LLC	CO	GARFIELD
201582	PUCKETT 41B-2	05-045-22630	Caerus Operating, LLC	CO	GARFIELD
201583	PUCKETT 41C-2	05-045-22627	Caerus Operating, LLC	CO	GARFIELD
201584	PUCKETT 41D-2	05-045-22623	Caerus Operating, LLC	CO	GARFIELD
201585	PUCKETT 42A-2	05-045-22632	Caerus Operating, LLC	CO	GARFIELD
201586	PUCKETT 42B-2	05-045-22626	Caerus Operating, LLC	CO	GARFIELD
201587	PUCKETT 42C-2	05-045-22622	Caerus Operating, LLC	CO	GARFIELD
201588	PUCKETT 42D-2	05-045-22618	Caerus Operating, LLC	CO	GARFIELD
201589	PUCKETT 43A-2	05-045-22635	Caerus Operating, LLC	CO	GARFIELD
201590	PUCKETT 43B-2	05-045-22624	Caerus Operating, LLC	CO	GARFIELD
201591	PUCKETT 11D-1	05-045-22629	Caerus Operating, LLC	CO	GARFIELD
201592	PUCKETT 12A-1	05-045-22634	Caerus Operating, LLC	CO	GARFIELD
201593	PUCKETT 12B-1	05-045-22621	Caerus Operating, LLC	CO	GARFIELD
201594	PUCKETT 12C-1	05-045-22620	Caerus Operating, LLC	CO	GARFIELD
201595	PUCKETT 12D-1	05-045-22619	Caerus Operating, LLC	CO	GARFIELD
201596	PUCKETT 13A-1	05-045-22633	Caerus Operating, LLC	CO	GARFIELD
201597	PUCKETT 13C-1	05-045-22628	Caerus Operating, LLC	CO	GARFIELD
201598	PUCKETT SWD H2-797	05-045-22631	Caerus Operating, LLC	CO	GARFIELD
201599	PUCKETT SG 714-44-23-HN1	05-045-22487	TEP Rocky Mountain LLC	CO	GARFIELD
201600	Puckett 11B-1	05-045-22866	Caerus Operating, LLC	CO	GARFIELD
201601	Puckett 23C-1	05-045-22859	Caerus Operating, LLC	CO	GARFIELD
201602	Puckett 11C-1	05-045-22864	Caerus Operating, LLC	CO	GARFIELD
201603	Puckett 22A-36	05-045-22861	Caerus Operating, LLC	CO	GARFIELD
201604	Puckett 21A-1	05-045-22865	Caerus Operating, LLC	CO	GARFIELD
201605	Puckett 21C-1	05-045-22857	Caerus Operating, LLC	CO	GARFIELD

<u>Caerus Cost Center</u>	<u>Well Name</u>	<u>API</u>	<u>Operator</u>	<u>State</u>	<u>County</u>
201606	Puckett 21D-1	05-045-22858	Caerus Operating, LLC	CO	GARFIELD
201607	Puckett 31C-1	05-045-22855	Caerus Operating, LLC	CO	GARFIELD
201608	Puckett 31B-1	05-045-22853	Caerus Operating, LLC	CO	GARFIELD
201609	Puckett 23B-1	05-045-22863	Caerus Operating, LLC	CO	GARFIELD
201610	Puckett 23A-1	05-045-22867	Caerus Operating, LLC	CO	GARFIELD
201611	Puckett 34A-1	05-045-22856	Caerus Operating, LLC	CO	GARFIELD
201612	Puckett 33C-1	05-045-22849	Caerus Operating, LLC	CO	GARFIELD
201613	Puckett 22D-1	05-045-22854	Caerus Operating, LLC	CO	GARFIELD
201614	Puckett 33A-1	05-045-22850	Caerus Operating, LLC	CO	GARFIELD
201615	Puckett 22C-1	05-045-22851	Caerus Operating, LLC	CO	GARFIELD
201616	Puckett 32C-1	05-045-22860	Caerus Operating, LLC	CO	GARFIELD
201617	Puckett 32A-1	05-045-22852	Caerus Operating, LLC	CO	GARFIELD
201618	Puckett SWD EI-797	05-045-22848	Caerus Operating, LLC	CO	GARFIELD
201619	Puckett 13B-1	05-045-22862	Caerus Operating, LLC	CO	GARFIELD
201621	Puckett 13D-1	05-045-22615	Caerus Operating, LLC	CO	GARFIELD
201622	Puckett 14A-1	05-045-22616	Caerus Operating, LLC	CO	GARFIELD
201623	Puckett 14B-1	05-045-17793	Caerus Operating, LLC	CO	GARFIELD
201624	Puckett 14C-1	05-045-17794	Caerus Operating, LLC	CO	GARFIELD
201625	Puckett 14D-1	05-045-17795	Caerus Operating, LLC	CO	GARFIELD
201626	Puckett 24A-1	05-045-22617	Caerus Operating, LLC	CO	GARFIELD
201627	Puckett 24C-1	05-045-22613	Caerus Operating, LLC	CO	GARFIELD
201628	Puckett 24D-1	05-045-22614	Caerus Operating, LLC	CO	GARFIELD
201629	Puckett 43C-2	05-045-17787	Caerus Operating, LLC	CO	GARFIELD
201630	Puckett 43D-2	05-045-17788	Caerus Operating, LLC	CO	GARFIELD
201631	Puckett 44A-2	05-045-17789	Caerus Operating, LLC	CO	GARFIELD
201632	Puckett 44B-2	05-045-17790	Caerus Operating, LLC	CO	GARFIELD
201633	Puckett 44C-2	05-045-17791	Caerus Operating, LLC	CO	GARFIELD
201634	Puckett 44D-2	05-045-17792	Caerus Operating, LLC	CO	GARFIELD
201635	Puckett 11A-12	05-045-17796	Caerus Operating, LLC	CO	GARFIELD
201636	Puckett 11B-12	05-045-17786	Caerus Operating, LLC	CO	GARFIELD
201662	Savage 34A-5	05-045-18548	Caerus Operating, LLC	CO	GARFIELD
201663	Savage 34B-5	05-045-18549	Caerus Operating, LLC	CO	GARFIELD
201664	Savage 34C-5	05-045-18550	Caerus Operating, LLC	CO	GARFIELD
201665	Savage 34D-5	05-045-18551	Caerus Operating, LLC	CO	GARFIELD
201666	Savage 44A-5	05-045-18552	Caerus Operating, LLC	CO	GARFIELD
201667	Savage 44B-5	05-045-18553	Caerus Operating, LLC	CO	GARFIELD
201668	Savage 44C-5	05-045-18554	Caerus Operating, LLC	CO	GARFIELD
201669	Savage 44D-5	05-045-18555	Caerus Operating, LLC	CO	GARFIELD
201670	Savage 31A-8	05-045-18556	Caerus Operating, LLC	CO	GARFIELD
201671	Savage 31B-8	05-045-18557	Caerus Operating, LLC	CO	GARFIELD
201672	Savage 31C-8	05-045-18558	Caerus Operating, LLC	CO	GARFIELD
201673	Savage 31D-8	05-045-18559	Caerus Operating, LLC	CO	GARFIELD
201674	Savage 41A-8	05-045-18560	Caerus Operating, LLC	CO	GARFIELD

<u>Caerus Cost Center</u>	<u>Well Name</u>	<u>API</u>	<u>Operator</u>	<u>State</u>	<u>County</u>
201675	Savage 41B-8	05-045-18561	Caerus Operating, LLC	CO	GARFIELD
201676	Savage 41C-8	05-045-18562	Caerus Operating, LLC	CO	GARFIELD
201677	Savage 41D-8	05-045-18563	Caerus Operating, LLC	CO	GARFIELD
201678	Savage 8A-794 SWD	05-045-23079	Caerus Operating, LLC	CO	GARFIELD
201679	Rulison Federal 33A-17	05-045-18744	Caerus Operating, LLC	CO	GARFIELD
201680	Rulison Federal 33B-17	05-045-18751	Caerus Operating, LLC	CO	GARFIELD
201681	Rulison Federal 33C-17	05-045-18743	Caerus Operating, LLC	CO	GARFIELD
201682	Rulison Federal 33D-17	05-045-18766	Caerus Operating, LLC	CO	GARFIELD
201683	Rulison Federal 13A-17	05-045-18761	Caerus Operating, LLC	CO	GARFIELD
201684	Rulison Federal 13B-17	05-045-18748	Caerus Operating, LLC	CO	GARFIELD
201685	Rulison Federal 13C-17	05-045-18767	Caerus Operating, LLC	CO	GARFIELD
201686	Rulison Federal 13D-17	05-045-18768	Caerus Operating, LLC	CO	GARFIELD
201687	Rulison Federal 14A-17	05-045-18763	Caerus Operating, LLC	CO	GARFIELD
201688	Rulison Federal 14B-17	05-045-18759	Caerus Operating, LLC	CO	GARFIELD
201689	Jones 23A-17	05-045-18739	Caerus Operating, LLC	CO	GARFIELD
201690	Jones 23B-17	05-045-18741	Caerus Operating, LLC	CO	GARFIELD
201691	Jones 23C-17	05-045-18765	Caerus Operating, LLC	CO	GARFIELD
201692	Jones 23D-17	05-045-18757	Caerus Operating, LLC	CO	GARFIELD
201693	Jones 24A-17	05-045-18746	Caerus Operating, LLC	CO	GARFIELD
201694	Jones 24B-17	05-045-18740	Caerus Operating, LLC	CO	GARFIELD
201762	697-26A 12	05-045-19229	Caerus Operating, LLC	CO	GARFIELD
201763	697-26A 14	05-045-19225	Caerus Operating, LLC	CO	GARFIELD
201764	697-26A 21	05-045-19203	Caerus Operating, LLC	CO	GARFIELD
201765	697-26A 23	05-045-19227	Caerus Operating, LLC	CO	GARFIELD
201813	Puckett 31A-23	05-045-14854	Caerus Operating, LLC	CO	GARFIELD
201814	Puckett 31B-23	05-045-14855	Caerus Operating, LLC	CO	GARFIELD
201815	Puckett 31C-23	05-045-14856	Caerus Operating, LLC	CO	GARFIELD
201816	Puckett 31D-23	05-045-14857	Caerus Operating, LLC	CO	GARFIELD
201817	Puckett 32A-23	05-045-23284	Caerus Operating, LLC	CO	GARFIELD
201818	Puckett 32B-23	05-045-14859	Caerus Operating, LLC	CO	GARFIELD
201819	Puckett 32C-23	05-045-14860	Caerus Operating, LLC	CO	GARFIELD
201820	Puckett 32D-23	05-045-14861	Caerus Operating, LLC	CO	GARFIELD
201821	Puckett 33A-23	05-045-14858	Caerus Operating, LLC	CO	GARFIELD
201822	Puckett 42A-23	05-045-23281	Caerus Operating, LLC	CO	GARFIELD
201823	Puckett 42B-23	05-045-23279	Caerus Operating, LLC	CO	GARFIELD
201824	Puckett 42C-23	05-045-23283	Caerus Operating, LLC	CO	GARFIELD
201825	Puckett 42D-23	05-045-23280	Caerus Operating, LLC	CO	GARFIELD
201826	Puckett 41A-23	05-045-23282	Caerus Operating, LLC	CO	GARFIELD
201827	Puckett 41B-23	05-045-23287	Caerus Operating, LLC	CO	GARFIELD
201828	Puckett 41C-23	05-045-23285	Caerus Operating, LLC	CO	GARFIELD
201829	Puckett 41D-23	05-045-23286	Caerus Operating, LLC	CO	GARFIELD
201841	Puckett 34C-23	05-045-23353	Caerus Operating, LLC	CO	GARFIELD
201842	Puckett 34D-23	05-045-23367	Caerus Operating, LLC	CO	GARFIELD

<u>Carius Cost Center</u>	<u>Well Name</u>	<u>API</u>	<u>Operator</u>	<u>State</u>	<u>County</u>
201843	Puckett 35A-23	05-045-23356	Caerus Operating, LLC	CO	GARFIELD
201844	Puckett 35B-23	05-045-23369	Caerus Operating, LLC	CO	GARFIELD
201845	Puckett 21A-26	05-045-23359	Caerus Operating, LLC	CO	GARFIELD
201846	Puckett 21B-26	05-045-23363	Caerus Operating, LLC	CO	GARFIELD
201847	Puckett 21D-26	05-045-23354	Caerus Operating, LLC	CO	GARFIELD
201848	Puckett 22B-26	05-045-23371	Caerus Operating, LLC	CO	GARFIELD
201849	Puckett 22C-26	05-045-23368	Caerus Operating, LLC	CO	GARFIELD
201850	Puckett 22D-26	05-045-23364	Caerus Operating, LLC	CO	GARFIELD
201851	Puckett 31C-26	05-045-23361	Caerus Operating, LLC	CO	GARFIELD
201852	Puckett 32A-26	05-045-23358	Caerus Operating, LLC	CO	GARFIELD
201853	Puckett 32B-26	05-045-23360	Caerus Operating, LLC	CO	GARFIELD
201854	Puckett 32C-26	05-045-23366	Caerus Operating, LLC	CO	GARFIELD
201855	Puckett 32D-26	05-045-23357	Caerus Operating, LLC	CO	GARFIELD
201856	Puckett 33A-26	05-045-23370	Caerus Operating, LLC	CO	GARFIELD
201857	Puckett 33B-26	05-045-23362	Caerus Operating, LLC	CO	GARFIELD
201858	Puckett 33C-26	05-045-23355	Caerus Operating, LLC	CO	GARFIELD
201860	Fossil Creek RWF 543-6	05-045-13667	TEP Rocky Mountain LLC	CO	GARFIELD
201861	Fossil Creek RWF 443-6	05-045-13657	TEP Rocky Mountain LLC	CO	GARFIELD
201862	Fossil Creek RWF 31-6	05-045-13304	TEP Rocky Mountain LLC	CO	GARFIELD
201863	Fossil Creek RWF 531-6	05-045-13305	TEP Rocky Mountain LLC	CO	GARFIELD
201864	Fossil Creek RWF 431-6	05-045-13301	TEP Rocky Mountain LLC	CO	GARFIELD
201865	Fossil Creek RWF 32-6	05-045-13319	TEP Rocky Mountain LLC	CO	GARFIELD
201866	Fossil Creek RWF 332-6	05-045-13300	TEP Rocky Mountain LLC	CO	GARFIELD
201867	Fossil Creek RWF 331-6	05-045-13321	TEP Rocky Mountain LLC	CO	GARFIELD
201868	Fossil Creek RWF 341-6	05-045-13323	TEP Rocky Mountain LLC	CO	GARFIELD
201869	Fossil Creek RWF 432-6	05-045-13320	TEP Rocky Mountain LLC	CO	GARFIELD
201870	Fossil Creek RWF 442-6	05-045-13306	TEP Rocky Mountain LLC	CO	GARFIELD
201871	Fossil Creek RWF 441-6	05-045-13299	TEP Rocky Mountain LLC	CO	GARFIELD
201872	Fossil Creek RWF 541-6	05-045-13303	TEP Rocky Mountain LLC	CO	GARFIELD
201873	Fossil Creek RWF 342-6	05-045-13318	TEP Rocky Mountain LLC	CO	GARFIELD
201874	Fossil Creek RWF 42-6	05-045-13322	TEP Rocky Mountain LLC	CO	GARFIELD
201875	Fossil Creek RWF 41-6	05-045-13302	TEP Rocky Mountain LLC	CO	GARFIELD
201876	Savage RWF 232-32	05-045-12125	TEP Rocky Mountain LLC	CO	GARFIELD
201877	Savage RWF 431-32	05-045-12773	TEP Rocky Mountain LLC	CO	GARFIELD
201878	Savage RWF 331-32	05-045-12755	TEP Rocky Mountain LLC	CO	GARFIELD
201879	Savage RWF 332-32	05-045-12757	TEP Rocky Mountain LLC	CO	GARFIELD
201880	Savage RWF 231-32	05-045-12122	TEP Rocky Mountain LLC	CO	GARFIELD
201881	Savage RWF 31-32	05-045-12754	TEP Rocky Mountain LLC	CO	GARFIELD
201882	Savage RWF 32-32	05-045-12756	TEP Rocky Mountain LLC	CO	GARFIELD
201883	Savage RWF 442-32	05-045-12752	TEP Rocky Mountain LLC	CO	GARFIELD
201884	Savage RWF 241-32	05-045-12748	TEP Rocky Mountain LLC	CO	GARFIELD
201885	Savage RWF 41-32	05-045-12749	TEP Rocky Mountain LLC	CO	GARFIELD
201886	Savage RWF 342-32	05-045-12750	TEP Rocky Mountain LLC	CO	GARFIELD

<u>Caerus Cost Center</u>	<u>Well Name</u>	<u>API</u>	<u>Operator</u>	<u>State</u>	<u>County</u>
201887	Savage RWF 242-32	05-045-12126	TEP Rocky Mountain LLC	CO	GARFIELD
201888	Savage RWF 441-32	05-045-12758	TEP Rocky Mountain LLC	CO	GARFIELD
201889	Savage RWF 341-32	05-045-12123	TEP Rocky Mountain LLC	CO	GARFIELD
201890	Savage RWF 541-32	05-045-12753	TEP Rocky Mountain LLC	CO	GARFIELD
201891	Savage RWF 42-32	05-045-12751	TEP Rocky Mountain LLC	CO	GARFIELD
201892	Duggan RWF 11-32	05-045-07580	TEP Rocky Mountain LLC	CO	GARFIELD
201893	Diamond Elk RWF 414-6	05-045-12520	TEP Rocky Mountain LLC	CO	GARFIELD
201895	Fossil Creek RWF 311-6	05-045-13112	TEP Rocky Mountain LLC	CO	GARFIELD
201896	Fossil Creek RWF 21-6	05-045-13106	TEP Rocky Mountain LLC	CO	GARFIELD
201897	Fossil Creek RWF 321-6	05-045-13107	TEP Rocky Mountain LLC	CO	GARFIELD
201898	Fossil Creek RWF 411-6	05-045-13111	TEP Rocky Mountain LLC	CO	GARFIELD
201899	Fossil Creek RWF 511-6	05-045-13110	TEP Rocky Mountain LLC	CO	GARFIELD
201900	Fossil Creek RWF 421-6	05-045-13108	TEP Rocky Mountain LLC	CO	GARFIELD
201901	Fossil Creek RWF 521-6	05-045-13109	TEP Rocky Mountain LLC	CO	GARFIELD
201902	Fossil Creek RWF 11-6	05-045-13114	TEP Rocky Mountain LLC	CO	GARFIELD
201903	Fossil Creek RWF 12-6	05-045-13113	TEP Rocky Mountain LLC	CO	GARFIELD
201904	Fossil Creek RWF 22-6	05-045-13118	TEP Rocky Mountain LLC	CO	GARFIELD
201905	Fossil Creek RWF 322-6	05-045-13119	TEP Rocky Mountain LLC	CO	GARFIELD
201906	Fossil Creek RWF 312-6	05-045-13115	TEP Rocky Mountain LLC	CO	GARFIELD
201907	Fossil Creek RWF 412-6	05-045-13116	TEP Rocky Mountain LLC	CO	GARFIELD
201908	Fossil Creek RWF 422-6	05-045-13120	TEP Rocky Mountain LLC	CO	GARFIELD
201909	Fossil Creek RWF 522-6	05-045-13121	TEP Rocky Mountain LLC	CO	GARFIELD
201910	Fossil Creek RWF 512-6	05-045-13117	TEP Rocky Mountain LLC	CO	GARFIELD
201911	Fossil Creek RWF 14-6	05-045-13316	TEP Rocky Mountain LLC	CO	GARFIELD
201912	Fossil Creek RWF 313-6	05-045-13551	TEP Rocky Mountain LLC	CO	GARFIELD
201913	Fossil Creek RWF 314-6	05-045-13315	TEP Rocky Mountain LLC	CO	GARFIELD
201914	Fossil Creek RWF 323-6	05-045-13554	TEP Rocky Mountain LLC	CO	GARFIELD
201915	Fossil Creek RWF 413-6	05-045-13312	TEP Rocky Mountain LLC	CO	GARFIELD
201916	Fossil Creek RWF 513-6	05-045-13313	TEP Rocky Mountain LLC	CO	GARFIELD
201917	Fossil Creek RWF 514-6	05-045-13310	TEP Rocky Mountain LLC	CO	GARFIELD
201918	Fossil Creek RWF 13-6	05-045-13550	TEP Rocky Mountain LLC	CO	GARFIELD
201919	Fossil Creek RWF 23-6	05-045-13314	TEP Rocky Mountain LLC	CO	GARFIELD
201920	Fossil Creek RWF 424-6	05-045-13552	TEP Rocky Mountain LLC	CO	GARFIELD
201921	Fossil Creek RWF 524-6	05-045-13317	TEP Rocky Mountain LLC	CO	GARFIELD
201922	Fossil Creek RWF 523-6	05-045-13553	TEP Rocky Mountain LLC	CO	GARFIELD
201923	Fossil Creek RWF 324-6	05-045-13311	TEP Rocky Mountain LLC	CO	GARFIELD
201924	Fossil Creek RWF 423-6	05-045-13324	TEP Rocky Mountain LLC	CO	GARFIELD
201925	Fossil Creek RWF 24-6	05-045-13309	TEP Rocky Mountain LLC	CO	GARFIELD
201926	Fossil Creek RWF 34-6	05-045-13659	TEP Rocky Mountain LLC	CO	GARFIELD
201927	Fossil Creek RWF 533-6	05-045-13672	TEP Rocky Mountain LLC	CO	GARFIELD
201928	Fossil Creek RWF 433-6	05-045-13670	TEP Rocky Mountain LLC	CO	GARFIELD
201929	Fossil Creek RWF 334-6	05-045-13666	TEP Rocky Mountain LLC	CO	GARFIELD
201930	Fossil Creek RWF 434-6	05-045-13661	TEP Rocky Mountain LLC	CO	GARFIELD

<u>Caerus Cost Center</u>	<u>Well Name</u>	<u>API</u>	<u>Operator</u>	<u>State</u>	<u>County</u>
201931	Fossil Creek RWF 33-6	05-045-13671	TEP Rocky Mountain LLC	CO	GARFIELD
201932	Fossil Creek RWF 534-6	05-045-13662	TEP Rocky Mountain LLC	CO	GARFIELD
201933	Fossil Creek RWF 333-6	05-045-13669	TEP Rocky Mountain LLC	CO	GARFIELD
201934	Fossil Creek RWF 544-6	05-045-13660	TEP Rocky Mountain LLC	CO	GARFIELD
201935	Fossil Creek RWF 532-6	05-045-13658	TEP Rocky Mountain LLC	CO	GARFIELD
201936	Fossil Creek RWF 542-6	05-045-13668	TEP Rocky Mountain LLC	CO	GARFIELD
201937	Fossil Creek RWF 444-6	05-045-13665	TEP Rocky Mountain LLC	CO	GARFIELD
201938	Fossil Creek RWF 344-6	05-045-13664	TEP Rocky Mountain LLC	CO	GARFIELD
201939	Fossil Creek RWF 43-6	05-045-13655	TEP Rocky Mountain LLC	CO	GARFIELD
201940	Fossil Creek RWF 44-6	05-045-13663	TEP Rocky Mountain LLC	CO	GARFIELD
201941	Fossil Creek RWF 343-6	05-045-13656	TEP Rocky Mountain LLC	CO	GARFIELD
201942	Puckett 13D-23	05-045-23373	Caerus Operating, LLC	CO	GARFIELD
201943	Puckett 14A-23	05-045-23391	Caerus Operating, LLC	CO	GARFIELD
201944	Puckett 14B-23	05-045-23383	Caerus Operating, LLC	CO	GARFIELD
201945	Puckett 14C-23	05-045-23385	Caerus Operating, LLC	CO	GARFIELD
201946	Puckett 14D-23	05-045-23390	Caerus Operating, LLC	CO	GARFIELD
201947	Puckett 15A-23	05-045-23389	Caerus Operating, LLC	CO	GARFIELD
201948	Puckett 15B-23	05-045-23380	Caerus Operating, LLC	CO	GARFIELD
201949	Puckett 15C-23	05-045-23378	Caerus Operating, LLC	CO	GARFIELD
201950	Puckett 15D-23	05-045-23376	Caerus Operating, LLC	CO	GARFIELD
201951	Puckett 11A-26	05-045-23372	Caerus Operating, LLC	CO	GARFIELD
201952	Puckett 11B-26	05-045-23395	Caerus Operating, LLC	CO	GARFIELD
201953	Puckett 11C-26	05-045-23386	Caerus Operating, LLC	CO	GARFIELD
201954	Puckett 25B-23	05-045-23394	Caerus Operating, LLC	CO	GARFIELD
201955	Puckett 13C-23	05-045-23375	Caerus Operating, LLC	CO	GARFIELD
201956	Puckett 24D-23	05-045-23379	Caerus Operating, LLC	CO	GARFIELD
201957	Puckett 24C-23	05-045-23374	Caerus Operating, LLC	CO	GARFIELD
201958	Puckett 24B-23	05-045-23382	Caerus Operating, LLC	CO	GARFIELD
201959	Puckett 24A-23	05-045-23388	Caerus Operating, LLC	CO	GARFIELD
201960	Puckett 23D-23	05-045-23387	Caerus Operating, LLC	CO	GARFIELD
201961	Puckett 25A-23	05-045-23392	Caerus Operating, LLC	CO	GARFIELD
201962	Puckett 33C-23	05-045-23377	Caerus Operating, LLC	CO	GARFIELD
201963	Puckett 33D-23	05-045-23381	Caerus Operating, LLC	CO	GARFIELD
201964	Puckett 34A-23	05-045-23393	Caerus Operating, LLC	CO	GARFIELD
201965	Puckett 34B-23	05-045-23384	Caerus Operating, LLC	CO	GARFIELD
201967	Burehfield RWF 444-32	05-045-19367	TEP Rocky Mountain LLC	CO	GARFIELD
201968	Burehfield RWF 34-32	05-045-19362	TEP Rocky Mountain LLC	CO	GARFIELD
201969	Burehfield RWF 334-32	05-045-19370	TEP Rocky Mountain LLC	CO	GARFIELD
201970	Burehfield RWF 44-32	05-045-19346	TEP Rocky Mountain LLC	CO	GARFIELD
201971	Burehfield RWF 344-32	05-045-19352	TEP Rocky Mountain LLC	CO	GARFIELD
201972	Burehfield RWF 434-32	05-045-19365	TEP Rocky Mountain LLC	CO	GARFIELD
201973	Burehfield RWF 534-32	05-045-19353	TEP Rocky Mountain LLC	CO	GARFIELD
201974	Burehfield RWF 544-32	05-045-19351	TEP Rocky Mountain LLC	CO	GARFIELD

<u>Caerus Cost Center</u>	<u>Well Name</u>	<u>API</u>	<u>Operator</u>	<u>State</u>	<u>County</u>
201975	Burehfield RWF 43-32	05-045-19349	TEP Rocky Mountain LLC	CO	GARFIELD
201976	Burehfield RWF 33-32	05-045-19357	TEP Rocky Mountain LLC	CO	GARFIELD
201977	Burehfield RWF 533-32	05-045-19358	TEP Rocky Mountain LLC	CO	GARFIELD
201978	Burehfield RWF 443-32	05-045-19355	TEP Rocky Mountain LLC	CO	GARFIELD
201979	Burehfield RWF 433-32	05-045-19366	TEP Rocky Mountain LLC	CO	GARFIELD
201980	Burehfield RWF 333-32	05-045-19359	TEP Rocky Mountain LLC	CO	GARFIELD
201981	Burehfield RWF 343-32	05-045-19354	TEP Rocky Mountain LLC	CO	GARFIELD
201982	Burehfield RWF 543-32	05-045-19363	TEP Rocky Mountain LLC	CO	GARFIELD
201983	Duggan RWF 321-32	05-045-21061	TEP Rocky Mountain LLC	CO	GARFIELD
201984	Duggan RWF 421-32	05-045-21051	TEP Rocky Mountain LLC	CO	GARFIELD
201985	Duggan RWF 322-32	05-045-21046	TEP Rocky Mountain LLC	CO	GARFIELD
201986	Duggan RWF 422-32	05-045-21050	TEP Rocky Mountain LLC	CO	GARFIELD
201987	Duggan RWF 21-32	05-045-21054	TEP Rocky Mountain LLC	CO	GARFIELD
201988	Duggan RWF 511-32	05-045-21052	TEP Rocky Mountain LLC	CO	GARFIELD
201989	Duggan RWF 311-32	05-045-21055	TEP Rocky Mountain LLC	CO	GARFIELD
201990	Duggan RWF 522-32	05-045-21059	TEP Rocky Mountain LLC	CO	GARFIELD
201991	Duggan RWF 22-32	05-045-21057	TEP Rocky Mountain LLC	CO	GARFIELD
201992	Duggan RWF 312-32	05-045-21058	TEP Rocky Mountain LLC	CO	GARFIELD
201993	Duggan RWF 411-32	05-045-21060	TEP Rocky Mountain LLC	CO	GARFIELD
201995	Puckett 34D-24	05-045-23181	Caerus Operating, LLC	CO	GARFIELD
201996	Puckett 34B-24	05-045-23205	Caerus Operating, LLC	CO	GARFIELD
201997	Puckett 44A-24	05-045-23194	Caerus Operating, LLC	CO	GARFIELD
201998	Puckett 13A-19	05-045-23198	Caerus Operating, LLC	CO	GARFIELD
201999	Puckett 13B-19	05-045-23187	Caerus Operating, LLC	CO	GARFIELD
202000	Puckett 13C-19	05-045-23180	Caerus Operating, LLC	CO	GARFIELD
202001	Puckett 13D-19	05-045-23185	Caerus Operating, LLC	CO	GARFIELD
202002	Puckett 14A-19	05-045-23202	Caerus Operating, LLC	CO	GARFIELD
202003	Puckett 14B-19	05-045-23199	Caerus Operating, LLC	CO	GARFIELD
202004	Puckett 14C-19	05-045-23201	Caerus Operating, LLC	CO	GARFIELD
202005	Puckett 14D-19	05-045-23196	Caerus Operating, LLC	CO	GARFIELD
202006	Puckett 24D-19	05-045-23183	Caerus Operating, LLC	CO	GARFIELD
202010	Puckett 23D-19	05-045-23179	Caerus Operating, LLC	CO	GARFIELD
202011	Puckett 23C-19	05-045-23200	Caerus Operating, LLC	CO	GARFIELD
202012	Puckett 23B-19	05-045-23195	Caerus Operating, LLC	CO	GARFIELD
202013	Puckett 23A-19	05-045-23184	Caerus Operating, LLC	CO	GARFIELD
202014	Puckett 41A-25	05-045-23178	Caerus Operating, LLC	CO	GARFIELD
202016	Puckett 33E-24	05-045-23204	Caerus Operating, LLC	CO	GARFIELD
202200	BENZEL 1-5D (N36NWB)	05-045-09920	Caerus Operating, LLC	CO	GARFIELD
202202	ALP 19-14 (K19NE)	05-045-09958	Caerus Operating, LLC	CO	GARFIELD
202203	BENZEL 36-14D (N36NWB)	05-045-09919	Caerus Operating, LLC	CO	GARFIELD
202205	BENZEL 36-11D (N36NWB)	05-045-09918	Caerus Operating, LLC	CO	GARFIELD
202206	ROSE RANCH 22-2A (A22W)	05-045-09985	Caerus Operating, LLC	CO	GARFIELD
202207	GMR 28-2D (D27NW)	05-045-09997	Caerus Operating, LLC	CO	GARFIELD

<u>Caerus Cost Center</u>	<u>Well Name</u>	<u>API</u>	<u>Operator</u>	<u>State</u>	<u>County</u>
202208	ALP 19-16 (K19NE)	05-045-10034	Caerus Operating, LLC	CO	GARFIELD
202209	ALP 19-10 (K19NE)	05-045-10002	Caerus Operating, LLC	CO	GARFIELD
202210	ALP 19-11 (K19NE)	05-045-10004	Caerus Operating, LLC	CO	GARFIELD
202211	ROSE RANCH 22-1A (A22W)	05-045-09986	Caerus Operating, LLC	CO	GARFIELD
202212	BENZEL 35-9A1 (P35B)	05-045-10036	Caerus Operating, LLC	CO	GARFIELD
202213	ROSE RANCH 23-4A (A22W)	05-045-09987	Caerus Operating, LLC	CO	GARFIELD
202218	BENZEL 36-15D (N36NWB)	05-045-09917	Caerus Operating, LLC	CO	GARFIELD
202220	ALP 19-15 (K19NE)	05-045-10003	Caerus Operating, LLC	CO	GARFIELD
202221	GMR 28-8D (M27NW)	05-045-10024	Caerus Operating, LLC	CO	GARFIELD
202222	BASS 14-10A (G14W)	05-045-09809	Caerus Operating, LLC	CO	GARFIELD
202223	ROSE RANCH 23-6B (A22W)	05-045-10059	Caerus Operating, LLC	CO	GARFIELD
202224	GL 18-8 (O18)	05-045-09224	Caerus Operating, LLC	CO	GARFIELD
202225	KELLY 34-14 (M34NE)	05-045-10055	Caerus Operating, LLC	CO	GARFIELD
202228	FF 8008B A24 498 (FF 8015)WMFK	05-045-10026	Caerus Operating, LLC	CO	GARFIELD
202229	BENZEL 36-12D (N36NWB)	05-045-10058	Caerus Operating, LLC	CO	GARFIELD
202230	BENZEL 36-11A (N36NWB)	05-045-10057	Caerus Operating, LLC	CO	GARFIELD
202231	GMR 27-10D (K27NW)	05-045-10074	Caerus Operating, LLC	CO	GARFIELD
202232	HILL 9-12A (L9E)	05-045-09354	Caerus Operating, LLC	CO	GARFIELD
202233	HILL 9-13B (L9E)	05-045-09355	Caerus Operating, LLC	CO	GARFIELD
202234	DUNN 3-13C (P4E)	05-045-10087	Caerus Operating, LLC	CO	GARFIELD
202235	GMR 28-7D (K28NW)	05-045-07933	Caerus Operating, LLC	CO	GARFIELD
202236	DUNN 3-13B (P4E)	05-045-10086	Caerus Operating, LLC	CO	GARFIELD
202237	ROSE RANCH 11-14A (D14W)	05-045-10081	Caerus Operating, LLC	CO	GARFIELD
202238	ROSE RANCH 14-4A (D14W)	05-045-10080	Caerus Operating, LLC	CO	GARFIELD
202239	GMR 34-5CX (C34NW)	05-045-09849	Caerus Operating, LLC	CO	GARFIELD
202240	KELLY 34-12C (M34NE)	05-045-10111	Caerus Operating, LLC	CO	GARFIELD
202241	KELLY 34-11C (M34NE)	05-045-10112	Caerus Operating, LLC	CO	GARFIELD
202242	KELLY 34-13 (M34NE)	05-045-10054	Caerus Operating, LLC	CO	GARFIELD
202243	ROLES 13-14B (N13WB)	05-045-10056	Caerus Operating, LLC	CO	GARFIELD
202244	ROLES 13-14C (N13WB)	05-045-10062	Caerus Operating, LLC	CO	GARFIELD
202245	GMR 9-6B (C9W)	05-045-10048	Caerus Operating, LLC	CO	GARFIELD
202246	GMR 9-3C (C9W)	05-045-10049	Caerus Operating, LLC	CO	GARFIELD
202247	GMR 9-2D (C9W)	05-045-10045	Caerus Operating, LLC	CO	GARFIELD
202248	GMR 9-3B (C9W)	05-045-10047	Caerus Operating, LLC	CO	GARFIELD
202249	PITMAN 14-9A (E13W)	05-045-10013	Caerus Operating, LLC	CO	GARFIELD
202250	GMU 28-14D (K28NW)	05-045-10106	Caerus Operating, LLC	CO	GARFIELD
202251	ROBINSON 29-10 (K29NE)	05-045-10012	Caerus Operating, LLC	CO	GARFIELD
202252	COUEY 30-9 (O30NE)	05-045-10075	Caerus Operating, LLC	CO	GARFIELD
202253	COUEY 29-12 (K29NE)	05-045-10011	Caerus Operating, LLC	CO	GARFIELD
202254	GMR 34-2 (B34NW)	05-045-09999	Caerus Operating, LLC	CO	GARFIELD
202255	GMR 34-1B (B34NW)	05-045-10000	Caerus Operating, LLC	CO	GARFIELD
202256	GMR 34-3 (B34NW)	05-045-09998	Caerus Operating, LLC	CO	GARFIELD
202257	GMR 34-2B (B34NW)	05-045-10001	Caerus Operating, LLC	CO	GARFIELD

<u>Caeus Cost Center</u>	<u>Well Name</u>	<u>API</u>	<u>Operator</u>	<u>State</u>	<u>County</u>
202258	HMU 9-15 (N9B)	05-045-10122	Caerus Operating, LLC	CO	GARFIELD
202259	HMU 9-13C (N9B)	05-045-10124	Caerus Operating, LLC	CO	GARFIELD
202260	HMU 9-10D (N9B)	05-045-10121	Caerus Operating, LLC	CO	GARFIELD
202261	HMU 9-12 (N9B)	05-045-10118	Caerus Operating, LLC	CO	GARFIELD
202263	BELL 34-4C (D34NE)	05-045-10129	Caerus Operating, LLC	CO	GARFIELD
202264	GMR 4-10A (K4CBW)	05-045-10175	Caerus Operating, LLC	CO	GARFIELD
202266	ROBINSON 29-6 (K29NE)	05-045-10195	Caerus Operating, LLC	CO	GARFIELD
202267	GMR 9-11 (N9B)	05-045-10117	Caerus Operating, LLC	CO	GARFIELD
202269	BENZEL 1-16B (I1W)	05-045-10169	Caerus Operating, LLC	CO	GARFIELD
202270	BENZEL 1-9D (I1W)	05-045-10168	Caerus Operating, LLC	CO	GARFIELD
202271	BENZEL 6-11C (I1W)	05-045-10165	Caerus Operating, LLC	CO	GARFIELD
202272	BENZEL 1-10A (I1W)	05-045-10166	Caerus Operating, LLC	CO	GARFIELD
202273	BENZEL 6-11B (I1W)	05-045-10162	Caerus Operating, LLC	CO	GARFIELD
202275	BENZEL 1-8C (I1W)	05-045-10167	Caerus Operating, LLC	CO	GARFIELD
202277	BRYNILDSON EM 30-6 (B30NE)	05-045-10025	Caerus Operating, LLC	CO	GARFIELD
202278	BRYNILDSON EM 30-3 (B30NE)	05-045-10023	Caerus Operating, LLC	CO	GARFIELD
202279	GMR 33-15D (K4CBW)	05-045-10173	Caerus Operating, LLC	CO	GARFIELD
202281	GMR 4-6C (K4CBW)	05-045-10174	Caerus Operating, LLC	CO	GARFIELD
202283	DW UNIT 8610D J22 497 (WMFK)	05-045-09932	Caerus Operating, LLC	CO	GARFIELD
202284	BELL 34-4 (D34NE)	05-045-10130	Caerus Operating, LLC	CO	GARFIELD
202285	BELL 34-3 (D34NE)	05-045-10131	Caerus Operating, LLC	CO	GARFIELD
202286	PITMAN 13-5B (D13W)	05-045-09552	Caerus Operating, LLC	CO	GARFIELD
202287	SHAEFFER 14-1A (D13W)	05-045-09553	Caerus Operating, LLC	CO	GARFIELD
202288	SHAEFFER 12-13C (D13W)	05-045-09549	Caerus Operating, LLC	CO	GARFIELD
202289	PITMAN 13-3A (D13W)	05-045-09551	Caerus Operating, LLC	CO	GARFIELD
202293	BELL 34-3C (D34NE)	05-045-10128	Caerus Operating, LLC	CO	GARFIELD
202294	COUEY 30-16 (O30NE)	05-045-10252	Caerus Operating, LLC	CO	GARFIELD
202295	GMR 3-12D (M3A)	05-045-10260	Caerus Operating, LLC	CO	GARFIELD
202296	GMR 3-13C (M3A)	05-045-10261	Caerus Operating, LLC	CO	GARFIELD
202297	CEDAR SPRINGSRANCH 11-14D B14W	05-045-10248	Caerus Operating, LLC	CO	GARFIELD
202299	BRYNILDSON 30-8 (B30NE)	05-045-10257	Caerus Operating, LLC	CO	GARFIELD
202301	BRYNILDSON 30-1 (B30NE)	05-045-10259	Caerus Operating, LLC	CO	GARFIELD
202302	ALP 19-9 (K19NE)	05-045-10262	Caerus Operating, LLC	CO	GARFIELD
202303	DW UNIT 8613B M29 496 (WMFK)	05-045-09925	Caerus Operating, LLC	CO	GARFIELD
202304	BOULTON 33-8A (G33NE)	05-045-10264	Caerus Operating, LLC	CO	GARFIELD
202305	DUNN 4-12A (K4E)	05-045-10305	Caerus Operating, LLC	CO	GARFIELD
202306	DUNN 4-15B (K4E)	05-045-10304	Caerus Operating, LLC	CO	GARFIELD
202307	HMU 30-9A (P30E)	05-045-10308	Caerus Operating, LLC	CO	GARFIELD
202308	SHIDELEL 30-15A (P30E)	05-045-10310	Caerus Operating, LLC	CO	GARFIELD
202310	SOURS 22-11 (N22W)	05-045-10319	Caerus Operating, LLC	CO	GARFIELD
202312	CRAIG 35-5A (C35)	05-045-10284	Caerus Operating, LLC	CO	GARFIELD
202314	CRAIG 35-11C (K35NW)	05-045-10294	Caerus Operating, LLC	CO	GARFIELD
202315	CRAIG 35-12C (K35NW)	05-045-10295	Caerus Operating, LLC	CO	GARFIELD

<u>Caerus Cost Center</u>	<u>Well Name</u>	<u>API</u>	<u>Operator</u>	<u>State</u>	<u>County</u>
202316	CRAIG 35-12B (K35NW)	05-045-10293	Caerus Operating, LLC	CO	GARFIELD
202317	BRYNILDSON 29-3 (C29NE)	05-045-13334	Caerus Operating, LLC	CO	GARFIELD
202318	BRYNILDSON 29-5 (C29NE)	05-045-13335	Caerus Operating, LLC	CO	GARFIELD
202319	BRYNILDSON 29-4 (C29NE)	05-045-13333	Caerus Operating, LLC	CO	GARFIELD
202321	CRAIG 35-6A (C35)	05-045-10283	Caerus Operating, LLC	CO	GARFIELD
202322	DUNN 9-2C (B9E)	05-045-13330	Caerus Operating, LLC	CO	GARFIELD
202324	CEDAR SPRINGS RNCH 11-11A G11W	05-045-10199	Caerus Operating, LLC	CO	GARFIELD
202325	CEDAR SPRINGS RNCH 11-11B G11W	05-045-10197	Caerus Operating, LLC	CO	GARFIELD
202326	CEDAR SPRINGS RANCH 11-3C G11W	05-045-10200	Caerus Operating, LLC	CO	GARFIELD
202328	COUEY 23-7 (G23W)	05-045-10254	Caerus Operating, LLC	CO	GARFIELD
202329	COUEY 23-7C (G23W)	05-045-10256	Caerus Operating, LLC	CO	GARFIELD
202330	COUEY 23-1D (G23W)	05-045-10253	Caerus Operating, LLC	CO	GARFIELD
202331	COUEY 23-2C (G23W)	05-045-10255	Caerus Operating, LLC	CO	GARFIELD
202332	PARADISE 11-7A (B11BW)	05-045-13349	Caerus Operating, LLC	CO	GARFIELD
202333	PARADISE 11-8B (B11BW)	05-045-09884	Caerus Operating, LLC	CO	GARFIELD
202334	PARADISE 11-2C (B11BW)	05-045-10198	Caerus Operating, LLC	CO	GARFIELD
202335	PARADISE 11-1B (B11BW)	05-045-09881	Caerus Operating, LLC	CO	GARFIELD
202336	PARADISE 11-3A (B11BW)	05-045-13350	Caerus Operating, LLC	CO	GARFIELD
202337	PARADISE 11-2B (B11BW)	05-045-09882	Caerus Operating, LLC	CO	GARFIELD
202339	CEDAR SPRINGS RNCH 11-10D J11W	05-045-09981	Caerus Operating, LLC	CO	GARFIELD
202340	CEDAR SPRINGS RNCH 11-11D J11W	05-045-09978	Caerus Operating, LLC	CO	GARFIELD
202341	CEDAR SPRINGS RNCH 11-11C J11W	05-045-09980	Caerus Operating, LLC	CO	GARFIELD
202342	CRAIG 35-11B (K35NW)	05-045-10306	Caerus Operating, LLC	CO	GARFIELD
202343	CRAIG 35-15C (K35NW)	05-045-10307	Caerus Operating, LLC	CO	GARFIELD
202345	CRAIG 35-7A (K35NW)	05-045-10292	Caerus Operating, LLC	CO	GARFIELD
202346	DUNN 4-13C (C9E)	05-045-13385	Caerus Operating, LLC	CO	GARFIELD
202347	DUNN 9-4 (C9E)	05-045-13383	Caerus Operating, LLC	CO	GARFIELD
202348	GMU 26-5D (J26NW)	05-045-13370	Caerus Operating, LLC	CO	GARFIELD
202349	GMU 26-12A (J26NW)	05-045-13373	Caerus Operating, LLC	CO	GARFIELD
202350	GMU 26-11C (J26NW)	05-045-13372	Caerus Operating, LLC	CO	GARFIELD
202351	GMU 26-14B (J26NW)	05-045-13374	Caerus Operating, LLC	CO	GARFIELD
202352	GMU 26-14A (J26NW)	05-045-13371	Caerus Operating, LLC	CO	GARFIELD
202353	COX 33-3A (B33NE)	05-045-13387	Caerus Operating, LLC	CO	GARFIELD
202354	COX 33-1 (B33NE)	05-045-13388	Caerus Operating, LLC	CO	GARFIELD
202355	ROSE 15-4B (D15W)	05-045-13389	Caerus Operating, LLC	CO	GARFIELD
202356	ROSE 15-5 (D15W)	05-045-13390	Caerus Operating, LLC	CO	GARFIELD
202357	ROSE 15-4C (D15W)	05-045-13391	Caerus Operating, LLC	CO	GARFIELD
202358	DUNN 32-16D (P32)	05-045-13422	Caerus Operating, LLC	CO	GARFIELD
202360	DUNN 5-7D (P32)	05-045-13421	Caerus Operating, LLC	CO	GARFIELD
202362	HMU 3-7C (I3B)	05-045-10228	Caerus Operating, LLC	CO	GARFIELD
202364	HMU 3-7D (I3B)	05-045-10234	Caerus Operating, LLC	CO	GARFIELD
202366	GMU 34-16 (I3B)	05-045-10230	Caerus Operating, LLC	CO	GARFIELD
202367	HMU 3-8C (I3B)	05-045-10231	Caerus Operating, LLC	CO	GARFIELD

<u>Caerus Cost Center</u>	<u>Well Name</u>	<u>API</u>	<u>Operator</u>	<u>State</u>	<u>County</u>
202369	HMU 2-12B (I3B)	05-045-10232	Caerus Operating, LLC	CO	GARFIELD
202371	GMU 35-4A1 (C35)	05-045-13440	Caerus Operating, LLC	CO	GARFIELD
202372	GMR 4-11BX (K4C)	05-045-10196	Caerus Operating, LLC	CO	GARFIELD
202373	COOK 7-13D (P12W)	05-045-13432	Caerus Operating, LLC	CO	GARFIELD
202374	COOK 12-10A (P12W)	05-045-13431	Caerus Operating, LLC	CO	GARFIELD
202375	ROLES 13-11A (J13W)	05-045-13412	Caerus Operating, LLC	CO	GARFIELD
202377	ROLES 13-10A (J13W)	05-045-13407	Caerus Operating, LLC	CO	GARFIELD
202378	COUEY 17-6A1 (C17E)	05-045-13447	Caerus Operating, LLC	CO	GARFIELD
202379	COUEY 17-3A (C17E)	05-045-13448	Caerus Operating, LLC	CO	GARFIELD
202380	HILL 16-2D (B16E)	05-045-13428	Caerus Operating, LLC	CO	GARFIELD
202381	PITMAN 18-2B (B18E)	05-045-13449	Caerus Operating, LLC	CO	GARFIELD
202382	HILL 9-14C (B16E)	05-045-13439	Caerus Operating, LLC	CO	GARFIELD
202383	HILL 16-3 (B16E)	05-045-13438	Caerus Operating, LLC	CO	GARFIELD
202384	SCHICKLING 34-5C (L34)	05-045-13446	Caerus Operating, LLC	CO	GARFIELD
202385	SCHICKLING 34-6C (L34)	05-045-13445	Caerus Operating, LLC	CO	GARFIELD
202386	BENZEL 36-9A (H36NW)	05-045-13490	Caerus Operating, LLC	CO	GARFIELD
202387	SATTERFIELD 10-2 (C10OU)	05-045-13542	Caerus Operating, LLC	CO	GARFIELD
202388	SATTERFIELD 10-3 (C10OU)	05-045-13541	Caerus Operating, LLC	CO	GARFIELD
202389	BIM 31-6C (H36NW)	05-045-13489	Caerus Operating, LLC	CO	GARFIELD
202390	BOULTON 33-10A2 (G33NE)	05-045-13527	Caerus Operating, LLC	CO	GARFIELD
202391	SATTERFIELD 10-6 (C10OU)	05-045-13544	Caerus Operating, LLC	CO	GARFIELD
202392	SATTERFIELD 10-7 (C10OU)	05-045-13543	Caerus Operating, LLC	CO	GARFIELD
202393	BENZEL 25-14B1 (N25)	05-045-13509	Caerus Operating, LLC	CO	GARFIELD
202394	GM 434-27	05-045-13343	TEP ROCKY MOUNTAIN LLC	CO	GARFIELD
202395	BRYNILDSON 19-8 (A19NE)	05-045-13518	Caerus Operating, LLC	CO	GARFIELD
202396	BENZEL 25-11C (N25)	05-045-13511	Caerus Operating, LLC	CO	GARFIELD
202397	GRAHAM 6-8D (M32)	05-045-13526	Caerus Operating, LLC	CO	GARFIELD
202399	DAYBREAK 25-16 (PA36)	05-045-10350	Caerus Operating, LLC	CO	GARFIELD
202400	GM 228-34	05-045-13548	TEP ROCKY MOUNTAIN LLC	CO	GARFIELD
202401	GM 422-34	05-045-13549	TEP ROCKY MOUNTAIN LLC	CO	GARFIELD
202402	ROSE RANCH 14-3D (D14W)	05-045-10438	Caerus Operating, LLC	CO	GARFIELD
202403	ROSE 15-13D (L15W)	05-045-10398	Caerus Operating, LLC	CO	GARFIELD
202404	TBI FEDERAL 31-12 (PI36)	05-045-10355	Caerus Operating, LLC	CO	GARFIELD
202405	TBI FEDERAL 31-13 (PI36)	05-045-10356	Caerus Operating, LLC	CO	GARFIELD
202406	DAYBREAK 25-15 (PA36)	05-045-10351	Caerus Operating, LLC	CO	GARFIELD
202407	FEDERAL 16-11 (J16W)	05-045-10312	Caerus Operating, LLC	CO	GARFIELD
202408	N PARACHUTE WF10D J22 596	05-045-10363	Caerus Operating, LLC	CO	GARFIELD
202409	N PARACHUTE EF14D C27 595	05-045-10430	Caerus Operating, LLC	CO	GARFIELD
202410	SHAEFFER 12-3A (F12W)	05-045-10454	Caerus Operating, LLC	CO	GARFIELD
202411	ROLES 18-12D (J13W)	05-045-10556	Caerus Operating, LLC	CO	GARFIELD
202412	GMR 9-14 (N9W)	05-045-10495	Caerus Operating, LLC	CO	GARFIELD
202413	ALP 24-9C (K19CNE)	05-045-13512	Caerus Operating, LLC	CO	GARFIELD
202414	ROSE 16-1 (D15W)	05-045-10504	Caerus Operating, LLC	CO	GARFIELD

<u>Caerus Cost Center</u>	<u>Well Name</u>	<u>API</u>	<u>Operator</u>	<u>State</u>	<u>County</u>
202415	ROSE 15-12A (L15W)	05-045-10396	Caerus Operating, LLC	CO	GARFIELD
202416	ROSE 15-11D (L15W)	05-045-10397	Caerus Operating, LLC	CO	GARFIELD
202417	ROSE 15-15B (L15W)	05-045-10399	Caerus Operating, LLC	CO	GARFIELD
202418	FEDERAL 25-10 (PK25)	05-045-13528	Caerus Operating, LLC	CO	GARFIELD
202419	N PARACHUTE EF02B A28 595	05-045-10474	Caerus Operating, LLC	CO	GARFIELD
202420	HMU 9-13 (N9W)	05-045-10496	Caerus Operating, LLC	CO	GARFIELD
202421	HMU 16-2 (B16W) MANCOS	05-045-10309	Caerus Operating, LLC	CO	GARFIELD
202422	HMU 16-2C (B16W)	05-045-10501	Caerus Operating, LLC	CO	GARFIELD
202423	HMU 16-6 (B16W)	05-045-10503	Caerus Operating, LLC	CO	GARFIELD
202424	GMR 9-6D (E9W)	05-045-10507	Caerus Operating, LLC	CO	GARFIELD
202425	HMU 9-5 (E9W)	05-045-10485	Caerus Operating, LLC	CO	GARFIELD
202426	HMU 9-4 (E9W)	05-045-10508	Caerus Operating, LLC	CO	GARFIELD
202427	HMU 16-9 (J16W)	05-045-10486	Caerus Operating, LLC	CO	GARFIELD
202428	FEDERAL 16-16 (J16W)	05-045-10311	Caerus Operating, LLC	CO	GARFIELD
202429	HMU 16-7 (B16W)	05-045-10502	Caerus Operating, LLC	CO	GARFIELD
202430	HMU 4-13 (K4DW)	05-045-10603	Caerus Operating, LLC	CO	GARFIELD
202431	HMU 4-12 (K4DW) WILMS	05-045-10601	Caerus Operating, LLC	CO	GARFIELD
202432	GMR 4-4B (K4DW)	05-045-10602	Caerus Operating, LLC	CO	GARFIELD
202434	N PARACHUTE WF10A J22 596	05-045-10576	Caerus Operating, LLC	CO	GARFIELD
202436	N PARACHUTE EF03D C27 595	05-045-10431	Caerus Operating, LLC	CO	GARFIELD
202438	N PARACHUTE WF10C J22 596	05-045-10554	Caerus Operating, LLC	CO	GARFIELD
202439	GMU 33-3DI (G33NW)	05-045-17579	Caerus Operating, LLC	CO	GARFIELD
202440	TBI FEDERAL 31-5 (PI36)	05-045-10353	Caerus Operating, LLC	CO	GARFIELD
202441	GMR 33-2DI (G33NW)	05-045-17563	Caerus Operating, LLC	CO	GARFIELD
202442	HMU 9-9 (I9W)	05-045-10599	Caerus Operating, LLC	CO	GARFIELD
202443	LINDAUER 3-10 (O03)	05-045-10461	Caerus Operating, LLC	CO	GARFIELD
202444	COUEY 17-12A1 (L17E)	05-045-13467	Caerus Operating, LLC	CO	GARFIELD
202445	COUEY 17-12C (L17E)	05-045-13466	Caerus Operating, LLC	CO	GARFIELD
202446	COUEY 18-9D (L17E)	05-045-10545	Caerus Operating, LLC	CO	GARFIELD
202447	LINDAUER 3-15 (O03)	05-045-10462	Caerus Operating, LLC	CO	GARFIELD
202448	GM 312-3	05-045-10006	TEP ROCKY MOUNTAIN LLC	CO	GARFIELD
202449	GM 412-3	05-045-10007	TEP ROCKY MOUNTAIN LLC	CO	GARFIELD
202450	GM 512-3	05-045-10005	TEP ROCKY MOUNTAIN LLC	CO	GARFIELD
202451	RWF 12-29	05-045-10159	TEP ROCKY MOUNTAIN LLC	CO	GARFIELD
202452	RMV 148-29	05-045-10160	TEP ROCKY MOUNTAIN LLC	CO	GARFIELD
202453	GM 322-3	05-045-10223	TEP ROCKY MOUNTAIN LLC	CO	GARFIELD
202454	GM 422-3	05-045-10222	TEP ROCKY MOUNTAIN LLC	CO	GARFIELD
202455	GM 522-3	05-045-10221	TEP ROCKY MOUNTAIN LLC	CO	GARFIELD
202456	GM 424-2	05-045-10010	TEP ROCKY MOUNTAIN LLC	CO	GARFIELD
202457	GM 524-2	05-045-10020	TEP ROCKY MOUNTAIN LLC	CO	GARFIELD
202458	COUEY 17-11D (K17E)	05-045-10519	Caerus Operating, LLC	CO	GARFIELD
202459	COUEY 17-15B (K17E)	05-045-10520	Caerus Operating, LLC	CO	GARFIELD
202460	COUEY FEDERAL 17-13 (L17E)	05-045-10544	Caerus Operating, LLC	CO	GARFIELD

<u>Caeus Cost Center</u>	<u>Well Name</u>	<u>API</u>	<u>Operator</u>	<u>State</u>	<u>County</u>
202461	COUEY FEDERAL 17-14A (K17E)	05-045-10546	Caerus Operating, LLC	CO	GARFIELD
202462	GMU 23-10C (J23NW)	05-045-10497	Caerus Operating, LLC	CO	GARFIELD
202463	GMU 23-14A (J23NW)	05-045-10489	Caerus Operating, LLC	CO	GARFIELD
202464	GMU 23-6C (J23NW)	05-045-10499	Caerus Operating, LLC	CO	GARFIELD
202465	HMU 10-12D (I9W)	05-045-10592	Caerus Operating, LLC	CO	GARFIELD
202466	ROSE RANCH FED 9-10 (I9W)	05-045-18678	Caerus Operating, LLC	CO	GARFIELD
202467	HMU 9-16 (I9W)	05-045-10593	Caerus Operating, LLC	CO	GARFIELD
202468	ROSE RANCH FED 9-7D (I9W)	05-045-18677	Caerus Operating, LLC	CO	GARFIELD
202469	HMU 9-8 (I9W)	05-045-10597	Caerus Operating, LLC	CO	GARFIELD
202470	ROSE RANCH 10-13A (I9W)	05-045-10600	Caerus Operating, LLC	CO	GARFIELD
202472	SHUDELER 19-10 (O19E)	05-045-10562	Caerus Operating, LLC	CO	GARFIELD
202473	HMU 9-15C (B16W)	05-045-10500	Caerus Operating, LLC	CO	GARFIELD
202474	GM 434-2	05-045-10213	TEP ROCKY MOUNTAIN LLC	CO	GARFIELD
202475	GM 534-2	05-045-10214	TEP ROCKY MOUNTAIN LLC	CO	GARFIELD
202476	N PARACHUTE WF14D A15 596	05-045-10604	Caerus Operating, LLC	CO	GARFIELD
202478	N PARACHUTE EF15D C27 595	05-045-10429	Caerus Operating, LLC	CO	GARFIELD
202479	N PARACHUTE EF05D C27 595	05-045-10432	Caerus Operating, LLC	CO	GARFIELD
202480	FEDERAL 11-7 (RA11)	05-045-13365	Caerus Operating, LLC	CO	GARFIELD
202481	N PARACHUTE WF10D O03 596	05-045-13496	Caerus Operating, LLC	CO	GARFIELD
202482	N PARACHUTE WF11D O03 596	05-045-10366	Caerus Operating, LLC	CO	GARFIELD
202483	N PARACHUTE WF15D O03 596	05-045-10402	Caerus Operating, LLC	CO	GARFIELD
202485	GMR 34-1 (H34NW)	05-045-10583	Caerus Operating, LLC	CO	GARFIELD
202486	GMR 34-7B (H34NW)	05-045-10581	Caerus Operating, LLC	CO	GARFIELD
202487	GMU 34-8 (H34NW)	05-045-10584	Caerus Operating, LLC	CO	GARFIELD
202488	GMU 34-8D (H34NW)	05-045-10585	Caerus Operating, LLC	CO	GARFIELD
202489	GMU 34-9 (H34NW)	05-045-10695	Caerus Operating, LLC	CO	GARFIELD
202490	GMU 34-9D (H34NW)	05-045-10696	Caerus Operating, LLC	CO	GARFIELD
202491	GMR 34-1D (H34NW)	05-045-10582	Caerus Operating, LLC	CO	GARFIELD
202493	TIPPING 34-3 (OD34)	05-045-10403	Caerus Operating, LLC	CO	GARFIELD
202494	TIPPING 34-5 (OD34)	05-045-10406	Caerus Operating, LLC	CO	GARFIELD
202495	FEDERAL 29-12 (PF29)	05-045-10752	Caerus Operating, LLC	CO	GARFIELD
202496	FEDERAL 29-3 (PF29)	05-045-10753	Caerus Operating, LLC	CO	GARFIELD
202498	DAYBREAK FEDERAL 30-9 (PG30)	05-045-10790	Caerus Operating, LLC	CO	GARFIELD
202499	DAYBREAK FEDERAL 30-6 (PG30)	05-045-10783	Caerus Operating, LLC	CO	GARFIELD
202500	DAYBREAK FEDERAL 30-7 (PG30)	05-045-10789	Caerus Operating, LLC	CO	GARFIELD
202501	DAYBREAK FEDERAL 30-8 (PG30)	05-045-10788	Caerus Operating, LLC	CO	GARFIELD
202502	N PARACHUTE EF15D A28 595	05-045-10699	Caerus Operating, LLC	CO	GARFIELD
202503	N PARACHUTE EF15B A28 595	05-045-10703	Caerus Operating, LLC	CO	GARFIELD
202504	N PARACHUTE EF08B A28 595	05-045-10476	Caerus Operating, LLC	CO	GARFIELD
202505	N PARACHUTE EF07D A28 595	05-045-10697	Caerus Operating, LLC	CO	GARFIELD
202506	N PARACHUTE EF07B A28 595	05-045-10475	Caerus Operating, LLC	CO	GARFIELD
202507	N PARACHUTE EF02D A28 595	05-045-10702	Caerus Operating, LLC	CO	GARFIELD
202508	N PARACHUTE EF01B A28 595	05-045-10698	Caerus Operating, LLC	CO	GARFIELD

<u>Caerus Cost Center</u>	<u>Well Name</u>	<u>API</u>	<u>Operator</u>	<u>State</u>	<u>County</u>
202509	SAVAGE FEDERAL 2-1D (RE1)	05-045-10782	Caerus Operating, LLC	CO	GARFIELD
202510	FEDERAL 31-7 (PF31)	05-045-10733	Caerus Operating, LLC	CO	GARFIELD
202511	N PARACHUTE WF10B J22 596	05-045-10552	Caerus Operating, LLC	CO	GARFIELD
202512	N PARACHUTE WF09D J22 596	05-045-10367	Caerus Operating, LLC	CO	GARFIELD
202513	N PARACHUTE WF09C J22 596	05-045-10577	Caerus Operating, LLC	CO	GARFIELD
202514	N PARACHUTE WF06D J22 596	05-045-10553	Caerus Operating, LLC	CO	GARFIELD
202515	FEDERAL 6206 (27-1)	05-045-06793	Caerus Operating, LLC	CO	GARFIELD
202517	GMR 3-5C (P33NWC)	05-045-10741	Caerus Operating, LLC	CO	GARFIELD
202519	GMR 33-10C (P33NWC)	05-045-10740	Caerus Operating, LLC	CO	GARFIELD
202520	GMR 33-16C (P33NWC)	05-045-10743	Caerus Operating, LLC	CO	GARFIELD
202522	GMR 4-9A (P33NWC)	05-045-10742	Caerus Operating, LLC	CO	GARFIELD
202524	N PARACHUTE WF09B J22 596	05-045-10555	Caerus Operating, LLC	CO	GARFIELD
202525	N PARACHUTE WF03D K23 596	05-045-10751	Caerus Operating, LLC	CO	GARFIELD
202526	N PARACHUTE WF10B K23 596	05-045-10748	Caerus Operating, LLC	CO	GARFIELD
202527	N PARACHUTE WF15D K23 596	05-045-10750	Caerus Operating, LLC	CO	GARFIELD
202528	N PARACHUTE WF02D K23 596	05-045-10749	Caerus Operating, LLC	CO	GARFIELD
202529	N PARACHUTE WF07D K23 596	05-045-10747	Caerus Operating, LLC	CO	GARFIELD
202530	N PARACHUTE WF08D K23 596	05-045-10745	Caerus Operating, LLC	CO	GARFIELD
202531	N PARACHUTE WF08B K23 596	05-045-10746	Caerus Operating, LLC	CO	GARFIELD
202532	KNOX 11-4 (OD11)	05-045-10650	Caerus Operating, LLC	CO	GARFIELD
202533	FEDERAL 31-11 (PF31)	05-045-10731	Caerus Operating, LLC	CO	GARFIELD
202534	N PARACHUTE WF09B K23 596	05-045-10744	Caerus Operating, LLC	CO	GARFIELD
202535	N PARACHUTE WF08D I25 596	05-045-10765	Caerus Operating, LLC	CO	GARFIELD
202536	N PARACHUTE WF08B I25 596	05-045-10766	Caerus Operating, LLC	CO	GARFIELD
202537	N PARACHUTE WF07D I25 596	05-045-10769	Caerus Operating, LLC	CO	GARFIELD
202538	N PARACHUTE WF07B I25 596	05-045-10768	Caerus Operating, LLC	CO	GARFIELD
202539	N PARACHUTE WF02D I25 596	05-045-10767	Caerus Operating, LLC	CO	GARFIELD
202540	N PARACHUTE WF01D I25 596	05-045-10764	Caerus Operating, LLC	CO	GARFIELD
202545	GM 344-1	05-045-13337	TEP ROCKY MOUNTAIN LLC	CO	GARFIELD
202546	GM 444-1	05-045-13336	TEP ROCKY MOUNTAIN LLC	CO	GARFIELD
202547	GM 544-1	05-045-13338	TEP ROCKY MOUNTAIN LLC	CO	GARFIELD
202548	N PARACHUTE EF12D A28B 595	05-045-10472	Caerus Operating, LLC	CO	GARFIELD
202549	N PARACHUTE EF13B-DX A28B 595	05-045-10723	Caerus Operating, LLC	CO	GARFIELD
202550	FEDERAL 31-11BB (PF31)	05-045-10730	Caerus Operating, LLC	CO	GARFIELD
202551	FEDERAL 25-1 (PH25)	05-045-19169	Caerus Operating, LLC	CO	GARFIELD
202552	FEDERAL 25-2 (PH25)	05-045-13471	Caerus Operating, LLC	CO	GARFIELD
202553	N PARACHUTE EF13D A28B 595	05-045-10471	Caerus Operating, LLC	CO	GARFIELD
202554	FEDERAL 10-1 (RA10)	05-045-07979	Caerus Operating, LLC	CO	GARFIELD
202555	FEDERAL 16-6 (RD16)	05-045-10863	Caerus Operating, LLC	CO	GARFIELD
202556	FEDERAL 10-2D (RA10)	05-045-10737	Caerus Operating, LLC	CO	GARFIELD
202558	GMU 33-12C (K33NW)	05-045-10828	Caerus Operating, LLC	CO	GARFIELD
202559	GMU 33-13C (K33NW)	05-045-10827	Caerus Operating, LLC	CO	GARFIELD
202560	GMU 33-4C (K33NW)	05-045-10830	Caerus Operating, LLC	CO	GARFIELD

<u>Caerus Cost Center</u>	<u>Well Name</u>	<u>API</u>	<u>Operator</u>	<u>State</u>	<u>County</u>
202561	GMU 33-5C (K33NW)	05-045-10832	Caerus Operating, LLC	CO	GARFIELD
202562	DAYBREAK FEDERAL 30-2BB (PB30)	05-045-10836	Caerus Operating, LLC	CO	GARFIELD
202563	GM 314-1	05-045-09500	TEP ROCKY MOUNTAIN LLC	CO	GARFIELD
202564	GM 413-1	05-045-10244	TEP ROCKY MOUNTAIN LLC	CO	GARFIELD
202565	GM 443-1	05-045-13441	TEP ROCKY MOUNTAIN LLC	CO	GARFIELD
202567	GM 543-1	05-045-13442	TEP ROCKY MOUNTAIN LLC	CO	GARFIELD
202569	N PARACHUTE WF16D O23 596	05-045-10895	Caerus Operating, LLC	CO	GARFIELD
202570	N PARACHUTE WF16B O23 596	05-045-10894	Caerus Operating, LLC	CO	GARFIELD
202571	N PARACHUTE WF13D O23 596	05-045-10893	Caerus Operating, LLC	CO	GARFIELD
202572	N PARACHUTE WF13B O23 596	05-045-10892	Caerus Operating, LLC	CO	GARFIELD
202573	N PARACHUTE WF12B O23 596	05-045-10891	Caerus Operating, LLC	CO	GARFIELD
202574	N PARACHUTE WF10D O23 596	05-045-10890	Caerus Operating, LLC	CO	GARFIELD
202575	N PARACHUTE WF09D O23 596	05-045-10889	Caerus Operating, LLC	CO	GARFIELD
202576	N PARACHUTE WF04B O23 596	05-045-10888	Caerus Operating, LLC	CO	GARFIELD
202577	N PARACHUTE EF16C-21 A28B 595	05-045-10470	Caerus Operating, LLC	CO	GARFIELD
202578	N PARACHUTE EF16D-21 A28B 595	05-045-10725	Caerus Operating, LLC	CO	GARFIELD
202579	N PARACHUTE EF16B-21 A28B 595	05-045-10726	Caerus Operating, LLC	CO	GARFIELD
202580	N PARACHUTE EF16A-21 A28B 595	05-045-10473	Caerus Operating, LLC	CO	GARFIELD
202581	LOUTHAN 41D-34-692	05-045-10762	TEP ROCKY MOUNTAIN LLC	CO	GARFIELD
202582	LOUTHAN 41B-34-692	05-045-10760	TEP ROCKY MOUNTAIN LLC	CO	GARFIELD
202583	LOUTHAN 31D-34-692	05-045-10763	TEP ROCKY MOUNTAIN LLC	CO	GARFIELD
202584	LOUTHAN 31B-34-692	05-045-10761	TEP ROCKY MOUNTAIN LLC	CO	GARFIELD
202585	STONE 42D-34-692	05-045-10815	TEP ROCKY MOUNTAIN LLC	CO	GARFIELD
202586	STONE 42B-34-692	05-045-10816	TEP ROCKY MOUNTAIN LLC	CO	GARFIELD
202587	STONE 32D-34-692	05-045-10817	TEP ROCKY MOUNTAIN LLC	CO	GARFIELD
202588	STONE 32B-34-692	05-045-10818	TEP ROCKY MOUNTAIN LLC	CO	GARFIELD
202589	GMU 23-2C (H23NW)	05-045-10940	Caerus Operating, LLC	CO	GARFIELD
202590	GMU 23-8C (H23NW)	05-045-10941	Caerus Operating, LLC	CO	GARFIELD
202591	SAVAGE FEDERAL 10-11A (RK10)	05-045-10852	Caerus Operating, LLC	CO	GARFIELD
202592	SAVAGE FEDERAL 10-13 (RK10)	05-045-10853	Caerus Operating, LLC	CO	GARFIELD
202595	GM 542-34	05-045-10922	TEP ROCKY MOUNTAIN LLC	CO	GARFIELD
202596	GM 532-34	05-045-10923	TEP ROCKY MOUNTAIN LLC	CO	GARFIELD
202597	GM 442-34	05-045-10921	TEP ROCKY MOUNTAIN LLC	CO	GARFIELD
202598	GM 432-34	05-045-10924	TEP ROCKY MOUNTAIN LLC	CO	GARFIELD
202600	SAVAGE FEDERAL 10-7D (RJ10)	05-045-10911	Caerus Operating, LLC	CO	GARFIELD
202601	SAVAGE FEDERAL 10-9 (RJ10)	05-045-10912	Caerus Operating, LLC	CO	GARFIELD
202602	GM 442-1	05-045-13474	TEP ROCKY MOUNTAIN LLC	CO	GARFIELD
202603	GM 542-1	05-045-13475	TEP ROCKY MOUNTAIN LLC	CO	GARFIELD
202604	GMR 8-11 (K8W)	05-045-10908	Caerus Operating, LLC	CO	GARFIELD
202605	N PARACHUTE WF13B N23 596	05-045-10926	Caerus Operating, LLC	CO	GARFIELD
202606	N PARACHUTE WF06B N23 596	05-045-10925	Caerus Operating, LLC	CO	GARFIELD
202607	N PARACHUTE WF03D N23 596	05-045-10887	Caerus Operating, LLC	CO	GARFIELD
202608	FEDERAL 29-16 (PL28)	05-045-10838	Caerus Operating, LLC	CO	GARFIELD

<u>Caerus Cost Center</u>	<u>Well Name</u>	<u>API</u>	<u>Operator</u>	<u>State</u>	<u>County</u>
202609	GMR 34-13D (M34NW)	05-045-10956	Caerus Operating, LLC	CO	GARFIELD
202610	GMR 34-14A (M34NW)	05-045-10957	Caerus Operating, LLC	CO	GARFIELD
202614	FEDERAL 28-14 (PL28)	05-045-10874	Caerus Operating, LLC	CO	GARFIELD
202615	FEDERAL 28-6 (PL28)	05-045-10873	Caerus Operating, LLC	CO	GARFIELD
202616	FEDERAL 30-1BB (PA30)	05-045-10882	Caerus Operating, LLC	CO	GARFIELD
202618	FEDERAL 30-4 (PD30)	05-045-10884	Caerus Operating, LLC	CO	GARFIELD
202619	KEINATH 4-2 (OB4)	05-045-11014	Caerus Operating, LLC	CO	GARFIELD
202620	FEDERAL 30-15 (PN30)	05-045-10899	Caerus Operating, LLC	CO	GARFIELD
202621	GMU 23-14C (C26NW)	05-045-10951	Caerus Operating, LLC	CO	GARFIELD
202622	GMU 26-4D (C26NW)	05-045-10949	Caerus Operating, LLC	CO	GARFIELD
202623	GM 421-1	05-045-10380	TEP ROCKY MOUNTAIN LLC	CO	GARFIELD
202624	GM 521-1	05-045-10382	TEP ROCKY MOUNTAIN LLC	CO	GARFIELD
202625	GM 412-1	05-045-10483	TEP ROCKY MOUNTAIN LLC	CO	GARFIELD
202626	GM 511-1	05-045-10484	TEP ROCKY MOUNTAIN LLC	CO	GARFIELD
202627	GM 332-1	05-045-10381	TEP ROCKY MOUNTAIN LLC	CO	GARFIELD
202628	GM 234-34	05-045-10376	TEP ROCKY MOUNTAIN LLC	CO	GARFIELD
202629	GM 443-34	05-045-10374	TEP ROCKY MOUNTAIN LLC	CO	GARFIELD
202630	GM 543-34	05-045-10375	TEP ROCKY MOUNTAIN LLC	CO	GARFIELD
202631	GM 643-34	05-045-10377	TEP ROCKY MOUNTAIN LLC	CO	GARFIELD
202632	KEINATH 33-15 (OB4)	05-045-11013	Caerus Operating, LLC	CO	GARFIELD
202634	N PARACHUTE EF08B P27 595	05-045-11175	Caerus Operating, LLC	CO	GARFIELD
202635	MCU 4-4C (H5SE)	05-045-09424	Caerus Operating, LLC	CO	GARFIELD
202636	GM 313-32	05-045-13456	TEP ROCKY MOUNTAIN LLC	CO	GARFIELD
202637	GM 13-32	05-045-13457	TEP ROCKY MOUNTAIN LLC	CO	GARFIELD
202638	TBI 36-3BB (PC36)	05-045-10408	Caerus Operating, LLC	CO	GARFIELD
202639	TBI 25-14BB (PC36)	05-045-10407	Caerus Operating, LLC	CO	GARFIELD
202640	FEDERAL 31-2BB (PN30)	05-045-10915	Caerus Operating, LLC	CO	GARFIELD
202641	GM 413-32	05-045-13455	TEP Rocky Mountain LLC	CO	GARFIELD
202642	GM 513-32	05-045-13454	TEP Rocky Mountain LLC	CO	GARFIELD
202643	FEDERAL 29-1 (PA29(2))	05-045-11160	Caerus Operating, LLC	CO	GARFIELD
202644	FEDERAL 30-15BB (PN30)	05-045-10900	Caerus Operating, LLC	CO	GARFIELD
202645	SHAEFFER 12-12A (F12W)	05-045-10453	Caerus Operating, LLC	CO	GARFIELD
202646	N PARACHUTE EF01B I30 595	05-045-11246	Caerus Operating, LLC	CO	GARFIELD
202647	N PARACHUTE EF01D I30 595	05-045-11253	Caerus Operating, LLC	CO	GARFIELD
202648	N PARACHUTE EF01D-31 I30 595	05-045-11252	Caerus Operating, LLC	CO	GARFIELD
202649	N PARACHUTE EF04B I30 595	05-045-11247	Caerus Operating, LLC	CO	GARFIELD
202650	N PARACHUTE EF08D I30 595	05-045-11250	Caerus Operating, LLC	CO	GARFIELD
202651	N PARACHUTE EF16B I30 595	05-045-11248	Caerus Operating, LLC	CO	GARFIELD
202652	N PARACHUTE EF16D I30 595	05-045-11249	Caerus Operating, LLC	CO	GARFIELD
202653	N PARACHUTE EF08B I30 595	05-045-11251	Caerus Operating, LLC	CO	GARFIELD
202654	FEDERAL GARDNER 28-4 (PA29(2))	05-045-10966	Caerus Operating, LLC	CO	GARFIELD
202655	N PARACHUTE EF01B I30A 595	05-045-11281	Caerus Operating, LLC	CO	GARFIELD
202656	N PARACHUTE EF02B I30A 595	05-045-11282	Caerus Operating, LLC	CO	GARFIELD

<u>Caerus Cost Center</u>	<u>Well Name</u>	<u>API</u>	<u>Operator</u>	<u>State</u>	<u>County</u>
202657	N PARACHUTE EF02D I30A 595	05-045-11283	Caerus Operating, LLC	CO	GARFIELD
202658	N PARACHUTE EF03D I30A 595	05-045-11284	Caerus Operating, LLC	CO	GARFIELD
202659	N PARACHUTE EF06B I30A 595	05-045-11277	Caerus Operating, LLC	CO	GARFIELD
202660	N PARACHUTE EF06D I30A 595	05-045-11278	Caerus Operating, LLC	CO	GARFIELD
202661	N PARACHUTE EF07B I30A 595	05-045-11279	Caerus Operating, LLC	CO	GARFIELD
202662	N PARACHUTE EF07D I30A 595	05-045-11280	Caerus Operating, LLC	CO	GARFIELD
202663	702 HRES F26 INJECTION PAD	05-045-11293	Caerus Energy Services LLC	CO	GARFIELD
202665	FEDERAL 30-11 (PN30)	05-045-10898	Caerus Operating, LLC	CO	GARFIELD
202666	BIM 31-16C (J31NEB)	05-045-10448	Caerus Operating, LLC	CO	GARFIELD
202667	BIM 31-11D (J31NEB)	05-045-10447	Caerus Operating, LLC	CO	GARFIELD
202668	BIM 31-10A (J31NEB)	05-045-10449	Caerus Operating, LLC	CO	GARFIELD
202670	HMU 6-11 (J6SE)	05-045-11294	Caerus Operating, LLC	CO	GARFIELD
202672	KRK 7-3A (C7E)	05-045-10647	Caerus Operating, LLC	CO	GARFIELD
202673	KRK 6-14C (C7E)	05-045-10649	Caerus Operating, LLC	CO	GARFIELD
202674	KRK 12-8A (C7E)	05-045-10646	Caerus Operating, LLC	CO	GARFIELD
202676	DAYBREAK 36-1BB (PA36)	05-045-10415	Caerus Operating, LLC	CO	GARFIELD
202677	DAYBREAK 25-16BB (PA36)	05-045-10417	Caerus Operating, LLC	CO	GARFIELD
202678	N PARACHUTE WF05D K10 596	05-045-11347	Caerus Operating, LLC	CO	GARFIELD
202679	N PARACHUTE WF07B D23A 596	05-045-11384	Caerus Operating, LLC	CO	GARFIELD
202680	N PARACHUTE WF14B D23A 596	05-045-11387	Caerus Operating, LLC	CO	GARFIELD
202681	N PARACHUTE WF11B K10 596	05-045-11345	Caerus Operating, LLC	CO	GARFIELD
202682	N PARACHUTE WF10B D23A 596	05-045-11388	Caerus Operating, LLC	CO	GARFIELD
202683	N PARACHUTE WF03B D23A 596	05-045-11391	Caerus Operating, LLC	CO	GARFIELD
202684	N PARACHUTE WF02B D23A 596	05-045-11390	Caerus Operating, LLC	CO	GARFIELD
202685	N PARACHUTE WF01B D23A 596	05-045-11389	Caerus Operating, LLC	CO	GARFIELD
202686	N PARACHUTE WF10D D23A 596	05-045-11385	Caerus Operating, LLC	CO	GARFIELD
202687	TBI 36-10 (PG36)	05-045-10411	Caerus Operating, LLC	CO	GARFIELD
202688	TBI 36-11BB (PG36)	05-045-10410	Caerus Operating, LLC	CO	GARFIELD
202689	TBI 36-2 (PG36)	05-045-11383	Caerus Operating, LLC	CO	GARFIELD
202690	TBI 36-9BB (PG36)	05-045-10409	Caerus Operating, LLC	CO	GARFIELD
202691	SHIDELER 26-9 (P26W)	05-045-11285	Caerus Operating, LLC	CO	GARFIELD
202692	FEDERAL 29-14BB (PN29)	05-045-11335	Caerus Operating, LLC	CO	GARFIELD
202693	SHIDELER 26-16 (P26W)	05-045-11286	Caerus Operating, LLC	CO	GARFIELD
202694	DAYBREAK FED 30-11BB (PL30)	05-045-18535	Caerus Operating, LLC	CO	GARFIELD
202707	BENZEL 25-6C (F25NW)	05-045-11393	Caerus Operating, LLC	CO	GARFIELD
202708	SHAEFFER 12-12B (I11W)	05-045-11405	Caerus Operating, LLC	CO	GARFIELD
202709	SHAEFFER 11-9C (I11W)	05-045-11406	Caerus Operating, LLC	CO	GARFIELD
202711	SHIDELER FEDERAL 20-4 (E20E)	05-045-11413	Caerus Operating, LLC	CO	GARFIELD
202712	SHIDELER FEDERAL 20-3 (E20E)	05-045-11412	Caerus Operating, LLC	CO	GARFIELD
202713	N PARACHUTE EF01D H29A 595	05-045-11419	Caerus Operating, LLC	CO	GARFIELD
202714	N PARACHUTE EF10D H29A 595	05-045-11421	Caerus Operating, LLC	CO	GARFIELD
202715	N PARACHUTE EF15B H29A 595	05-045-11415	Caerus Operating, LLC	CO	GARFIELD
202716	HMU 1-11C (I2SW)	05-045-11407	Caerus Operating, LLC	CO	GARFIELD

<u>Caerus Cost Center</u>	<u>Well Name</u>	<u>API</u>	<u>Operator</u>	<u>State</u>	<u>County</u>
202717	N PARACHUTE EF03D C28 595	05-045-11439	Caerus Operating, LLC	CO	GARFIELD
202718	SHIDELER FEDERAL 6-3 (O31E)	05-045-11449	Caerus Operating, LLC	CO	GARFIELD
202719	SHIDELER 31-15 (O31E)	05-045-11451	Caerus Operating, LLC	CO	GARFIELD
202721	FEDERAL 1-8 (PH1)	05-045-11395	Caerus Operating, LLC	CO	GARFIELD
202722	LAST DANCE 43C-3-792	05-045-11402	TEP ROCKY MOUNTAIN LLC	CO	GARFIELD
202723	N PARACHUTE EF02B N30 595	05-045-11552	Caerus Operating, LLC	CO	GARFIELD
202724	GM 514-28	05-045-11299	TEP Rocky Mountain LLC	CO	GARFIELD
202725	N PARACHUTE EF02D N30 595	05-045-11555	Caerus Operating, LLC	CO	GARFIELD
202726	N PARACHUTE EF03B N30 595	05-045-11554	Caerus Operating, LLC	CO	GARFIELD
202727	N PARACHUTE EF03D N30 595	05-045-11557	Caerus Operating, LLC	CO	GARFIELD
202728	N PARACHUTE EF06B N30 595	05-045-11558	Caerus Operating, LLC	CO	GARFIELD
202729	N PARACHUTE EF06D N30 595	05-045-11553	Caerus Operating, LLC	CO	GARFIELD
202730	N PARACHUTE WF03D D23 596	05-045-11565	Caerus Operating, LLC	CO	GARFIELD
202731	N PARACHUTE WF02D D23 596	05-045-11559	Caerus Operating, LLC	CO	GARFIELD
202732	N PARACHUTE WF01D D23 596	05-045-11566	Caerus Operating, LLC	CO	GARFIELD
202733	N PARACHUTE WF01B D23 596	05-045-11564	Caerus Operating, LLC	CO	GARFIELD
202734	N PARACHUTE EF16B H29A 595	05-045-11417	Caerus Operating, LLC	CO	GARFIELD
202735	N PARACHUTE EF15D H29A 595	05-045-11420	Caerus Operating, LLC	CO	GARFIELD
202736	N PARACHUTE EF15B C28 595	05-045-11437	Caerus Operating, LLC	CO	GARFIELD
202737	N PARACHUTE EF14D C28 595	05-045-11455	Caerus Operating, LLC	CO	GARFIELD
202738	N PARACHUTE EF11D C28 595	05-045-11456	Caerus Operating, LLC	CO	GARFIELD
202739	N PARACHUTE EF11B C28 595	05-045-11438	Caerus Operating, LLC	CO	GARFIELD
202740	N PARACHUTE EF10B C28 595	05-045-11457	Caerus Operating, LLC	CO	GARFIELD
202741	N PARACHUTE EF09B H29A 595	05-045-11418	Caerus Operating, LLC	CO	GARFIELD
202742	N PARACHUTE EF07B N30 595	05-045-11556	Caerus Operating, LLC	CO	GARFIELD
202743	N PARACHUTE EF06D C28 595	05-045-11459	Caerus Operating, LLC	CO	GARFIELD
202744	LAST DANCE 33C-3-792	05-045-11403	TEP ROCKY MOUNTAIN LLC	CO	GARFIELD
202745	LAST DANCE 43A-3-792	05-045-11401	TEP ROCKY MOUNTAIN LLC	CO	GARFIELD
202746	GM 613-28	05-045-11300	TEP Rocky Mountain LLC	CO	GARFIELD
202747	GM 414-28	05-045-11298	TEP Rocky Mountain LLC	CO	GARFIELD
202750	N PARACHUTE EF16D H29A 595	05-045-11414	Caerus Operating, LLC	CO	GARFIELD
202751	N PARACHUTE EF08B N30 595	05-045-11551	Caerus Operating, LLC	CO	GARFIELD
202752	HMU (FEE) 29-13AX (P30E)	05-045-11060	Caerus Operating, LLC	CO	GARFIELD
202753	GM 532-4	05-045-10176	TEP Rocky Mountain LLC	CO	GARFIELD
202754	GM 421-3	05-045-10869	TEP Rocky Mountain LLC	CO	GARFIELD
202755	GM 321-3	05-045-10868	TEP Rocky Mountain LLC	CO	GARFIELD
202756	SHIDELER 25-13 (L25W)	05-045-11432	Caerus Operating, LLC	CO	GARFIELD
202757	SHIDELER 25-14D (L25W)	05-045-11431	Caerus Operating, LLC	CO	GARFIELD
202758	SATTERFIELD FED 10-4 (C10OU)	05-045-11500	Caerus Operating, LLC	CO	GARFIELD
202759	TIPPING 34-4X (OD34)	05-045-11608	Caerus Operating, LLC	CO	GARFIELD
202760	SATTERFIELD FED 10-5 (C10OU)	05-045-11501	Caerus Operating, LLC	CO	GARFIELD
202761	PA 412-04	05-045-11332	TEP Rocky Mountain LLC	CO	GARFIELD

<u>Caerus Cost Center</u>	<u>Well Name</u>	<u>API</u>	<u>Operator</u>	<u>State</u>	<u>County</u>
202762	N PARACHUTE EF05B D28 595	05-045-11588	Caerus Operating, LLC	CO	GARFIELD
202763	N PARACHUTE EF06D-32 L29 595	05-045-11648	Caerus Operating, LLC	CO	GARFIELD
202764	N PARACHUTE EF01B H29A 595	05-045-11416	Caerus Operating, LLC	CO	GARFIELD
202765	N PARACHUTE EF01B G29 595	05-045-11652	Caerus Operating, LLC	CO	GARFIELD
202766	N PARACHUTE EF01B C27A 595	05-045-11580	Caerus Operating, LLC	CO	GARFIELD
202771	TIPPING 27-14 (OD34)	05-045-10404	Caerus Operating, LLC	CO	GARFIELD
202772	GM 442-4	05-045-10207	TEP Rocky Mountain LLC	CO	GARFIELD
202773	GM 542-4	05-045-10206	TEP Rocky Mountain LLC	CO	GARFIELD
202774	GM 342-4	05-045-10209	TEP Rocky Mountain LLC	CO	GARFIELD
202775	PA 512-04	05-045-11315	TEP Rocky Mountain LLC	CO	GARFIELD
202776	BM 30-14C (N30NE)	05-045-11484	Caerus Operating, LLC	CO	GARFIELD
202777	COLOHAN 3-4 (OH4)	05-045-11594	Caerus Operating, LLC	CO	GARFIELD
202778	COLOHAN 4-1 (OH4)	05-045-11596	Caerus Operating, LLC	CO	GARFIELD
202779	COLOHAN 4-7 (OH4)	05-045-11595	Caerus Operating, LLC	CO	GARFIELD
202780	COLOHAN 4-8 (OH4)	05-045-11597	Caerus Operating, LLC	CO	GARFIELD
202781	N PARACHUTE EF11D-22 D27 595	05-045-11724	Caerus Operating, LLC	CO	GARFIELD
202782	N PARACHUTE EF11B-22 D27 595	05-045-11720	Caerus Operating, LLC	CO	GARFIELD
202783	N PARACHUTE EF12B-22 D27 595	05-045-11718	Caerus Operating, LLC	CO	GARFIELD
202784	N PARACHUTE EF06B-22 D27 595	05-045-11728	Caerus Operating, LLC	CO	GARFIELD
202785	N PARACHUTE EF14B-22 D27 595	05-045-11730	Caerus Operating, LLC	CO	GARFIELD
202786	N PARACHUTE EF06D-22 D27 595	05-045-11722	Caerus Operating, LLC	CO	GARFIELD
202787	N PARACHUTE EF10D-22 D27 595	05-045-11732	Caerus Operating, LLC	CO	GARFIELD
202788	N PARACHUTE EF09B-22 D27 595	05-045-11729	Caerus Operating, LLC	CO	GARFIELD
202789	N PARACHUTE EF05D-22 D27 595	05-045-11719	Caerus Operating, LLC	CO	GARFIELD
202790	N PARACHUTE EF09B-21 D27 595	05-045-11721	Caerus Operating, LLC	CO	GARFIELD
202791	SHIDELER FEDERAL 36-14C (C36W)	05-045-11497	Caerus Operating, LLC	CO	GARFIELD
202792	SHIDELER 36-15A (C36W)	05-045-11495	Caerus Operating, LLC	CO	GARFIELD
202793	SHIDELER 36-14A (C36W)	05-045-11496	Caerus Operating, LLC	CO	GARFIELD
202794	LINDAUER FEDERAL 3-14 (OO3)	05-045-11499	Caerus Operating, LLC	CO	GARFIELD
202795	COLOHAN 34-13 (OL34)	05-045-11758	Caerus Operating, LLC	CO	GARFIELD
202796	ENCANA FEDERAL 36-4BB (PC36)	05-045-11571	Caerus Operating, LLC	CO	GARFIELD
202797	N PARACHUTE EF15D G29 595	05-045-11658	Caerus Operating, LLC	CO	GARFIELD
202798	N PARACHUTE EF14D G29 595	05-045-11657	Caerus Operating, LLC	CO	GARFIELD
202799	N PARACHUTE EF02B-32 G29 595	05-045-11656	Caerus Operating, LLC	CO	GARFIELD
202800	N PARACHUTE EF06C-32 L29 595	05-045-11635	Caerus Operating, LLC	CO	GARFIELD
202801	N PARACHUTE EF10B-22 D27 595	05-045-11731	Caerus Operating, LLC	CO	GARFIELD
202802	N PARACHUTE EF04D-32 L29 595	05-045-11644	Caerus Operating, LLC	CO	GARFIELD
202803	N PARACHUTE EF05B-32 L29 595	05-045-11637	Caerus Operating, LLC	CO	GARFIELD
202804	N PARACHUTE EF05B-22 D27 595	05-045-11723	Caerus Operating, LLC	CO	GARFIELD
202805	SHIDELER FEDERAL 1-9 (GISW)	05-045-11633	Caerus Operating, LLC	CO	GARFIELD
202806	SHIDELER FEDERAL 1-2C (GISW)	05-045-11632	Caerus Operating, LLC	CO	GARFIELD
202807	SHIDELER 1-1C (GISW)	05-045-11631	Caerus Operating, LLC	CO	GARFIELD
202808	ALP 25-9D (J25NW)	05-045-11567	Caerus Operating, LLC	CO	GARFIELD

<u>Caerus Cost Center</u>	<u>Well Name</u>	<u>API</u>	<u>Operator</u>	<u>State</u>	<u>County</u>
202809	ALP 25-8C1 (J25NW)	05-045-11568	Caerus Operating, LLC	CO	GARFIELD
202810	STI 29-7C (A29NE)	05-045-11486	Caerus Operating, LLC	CO	GARFIELD
202811	STI 29-2C (A29NE)	05-045-11487	Caerus Operating, LLC	CO	GARFIELD
202812	COUEY 30-9C (O30NE)	05-045-11619	Caerus Operating, LLC	CO	GARFIELD
202813	COUEY 30-15B (O30NE)	05-045-11618	Caerus Operating, LLC	CO	GARFIELD
202814	BIM 30-11C (N30NE)	05-045-11485	Caerus Operating, LLC	CO	GARFIELD
202815	ENCANA FEDERAL 31-13BB (PI36)	05-045-11925	Caerus Operating, LLC	CO	GARFIELD
202816	ENCANA FEDERAL 36-16BB (PI36)	05-045-11931	Caerus Operating, LLC	CO	GARFIELD
202817	GM 512-34	05-045-11364	TEP Rocky Mountain LLC	CO	GARFIELD
202818	GM 412-34	05-045-11365	TEP Rocky Mountain LLC	CO	GARFIELD
202819	GM 312-34	05-045-11363	TEP Rocky Mountain LLC	CO	GARFIELD
202820	GM 321-4	05-045-10861	TEP Rocky Mountain LLC	CO	GARFIELD
202821	GM 421-4	05-045-10859	TEP Rocky Mountain LLC	CO	GARFIELD
202822	GM 521-4	05-045-10860	TEP Rocky Mountain LLC	CO	GARFIELD
202824	PA 512-03	05-045-11878	TEP Rocky Mountain LLC	CO	GARFIELD
202825	PA 511-03	05-045-11877	TEP Rocky Mountain LLC	CO	GARFIELD
202826	PA 412-03	05-045-11879	TEP Rocky Mountain LLC	CO	GARFIELD
202827	PA 312-03	05-045-11880	TEP Rocky Mountain LLC	CO	GARFIELD
202828	PA 12-03	05-045-11876	TEP Rocky Mountain LLC	CO	GARFIELD
202831	COUEY 24-1C (PI3W)	05-045-11897	Caerus Operating, LLC	CO	GARFIELD
202832	N PARACHUTE EF09B E19 595	05-045-11715	Caerus Operating, LLC	CO	GARFIELD
202833	N PARACHUTE EF02D-24 E19 595	05-045-11713	Caerus Operating, LLC	CO	GARFIELD
202834	N PARACHUTE EF06D G29 595	05-045-11661	Caerus Operating, LLC	CO	GARFIELD
202835	N PARACHUTE EF05D E19 595	05-045-11674	Caerus Operating, LLC	CO	GARFIELD
202836	N PARACHUTE EF05B E19 595	05-045-11717	Caerus Operating, LLC	CO	GARFIELD
202837	N PARACHUTE EF02C-24 E19 595	05-045-11711	Caerus Operating, LLC	CO	GARFIELD
202838	N PARACHUTE EF05C E19 595	05-045-11712	Caerus Operating, LLC	CO	GARFIELD
202839	N PARACHUTE WF15B D23A 596	05-045-11386	Caerus Operating, LLC	CO	GARFIELD
202840	N PARACHUTE EF15B G29 595	05-045-11659	Caerus Operating, LLC	CO	GARFIELD
202841	N PARACHUTE EF11D G29 595	05-045-11680	Caerus Operating, LLC	CO	GARFIELD
202842	N PARACHUTE EF05B-19 E19 595	05-045-11714	Caerus Operating, LLC	CO	GARFIELD
202843	N PARACHUTE EF10B G29 595	05-045-11679	Caerus Operating, LLC	CO	GARFIELD
202844	N PARACHUTE EF09D E19 595	05-045-11716	Caerus Operating, LLC	CO	GARFIELD
202845	N PARACHUTE EF07B G29 595	05-045-11660	Caerus Operating, LLC	CO	GARFIELD
202846	N PARACHUTE EF16B G29 595	05-045-11655	Caerus Operating, LLC	CO	GARFIELD
202847	N PARACHUTE EF12B L29 595	05-045-11639	Caerus Operating, LLC	CO	GARFIELD
202848	PA 411-03	05-045-11774	TEP Rocky Mountain LLC	CO	GARFIELD
202849	SHIDELER 29-11C (O29NE)	05-045-11853	Caerus Operating, LLC	CO	GARFIELD
202850	SHIDELER 29-14C (O29NE)	05-045-11855	Caerus Operating, LLC	CO	GARFIELD
202851	SHIDELER 29-15A (O29NE)	05-045-11854	Caerus Operating, LLC	CO	GARFIELD
202852	SHIDELER 29-15C (O29NE)	05-045-11856	Caerus Operating, LLC	CO	GARFIELD
202862	N PARACHUTE EF13D L29 595	05-045-11647	Caerus Operating, LLC	CO	GARFIELD
202865	ENCANA MAHAFFEY 16-13 (PD21)	05-045-11950	Caerus Operating, LLC	CO	GARFIELD

<u>Caeus Cost Center</u>	<u>Well Name</u>	<u>API</u>	<u>Operator</u>	<u>State</u>	<u>County</u>
202868	N PARACHUTE WF03B N23 596	05-045-11048	Caerus Operating, LLC	CO	GARFIELD
202869	N PARACHUTE WF06D A36 596	05-045-12005	Caerus Operating, LLC	CO	GARFIELD
202870	N PARACHUTE WF06B A36 596	05-045-12002	Caerus Operating, LLC	CO	GARFIELD
202871	N PARACHUTE WF07D A36 596	05-045-12006	Caerus Operating, LLC	CO	GARFIELD
202872	N PARACHUTE WF07B A36 596	05-045-12004	Caerus Operating, LLC	CO	GARFIELD
202873	N PARACHUTE MF13D C04 696	05-045-11836	Caerus Operating, LLC	CO	GARFIELD
202874	N PARACHUTE MF04D C04 696	05-045-11835	Caerus Operating, LLC	CO	GARFIELD
202875	N PARACHUTE WF04D N23 596	05-045-11049	Caerus Operating, LLC	CO	GARFIELD
202876	N PARACHUTE WF04B N23 596	05-045-11050	Caerus Operating, LLC	CO	GARFIELD
202877	N PARACHUTE WF16D N23 596	05-045-11052	Caerus Operating, LLC	CO	GARFIELD
202878	N PARACHUTE WF03D K25A 596	05-045-12076	Caerus Operating, LLC	CO	GARFIELD
202879	N PARACHUTE WF02D K25A 596	05-045-12071	Caerus Operating, LLC	CO	GARFIELD
202880	N PARACHUTE WF14D K25A 596	05-045-12075	Caerus Operating, LLC	CO	GARFIELD
202881	N PARACHUTE WF15B J25A 596	05-045-12099	Caerus Operating, LLC	CO	GARFIELD
202882	N PARACHUTE WF03B J25A 596	05-045-12100	Caerus Operating, LLC	CO	GARFIELD
202883	N PARACHUTE WF14D J25A 596	05-045-12097	Caerus Operating, LLC	CO	GARFIELD
202884	N PARACHUTE WF15D J25A 596	05-045-12098	Caerus Operating, LLC	CO	GARFIELD
202885	N PARACHUTE WF06C K25A 596	05-045-12074	Caerus Operating, LLC	CO	GARFIELD
202886	KEINATH 4-6 (OF4)	05-045-12081	Caerus Operating, LLC	CO	GARFIELD
202887	ENCANA 21-6 (PF21)	05-045-12000	Caerus Operating, LLC	CO	GARFIELD
202888	GMU 33-13B (K33NW)	05-045-12171	Caerus Operating, LLC	CO	GARFIELD
202889	GMU 33-12B (K33NW)	05-045-12173	Caerus Operating, LLC	CO	GARFIELD
202890	COLOHAN 3-5 (OE3)	05-045-11763	Caerus Operating, LLC	CO	GARFIELD
202891	CIRCLE B LAND 23D-35-692	05-045-12063	TEP ROCKY MOUNTAIN LLC	CO	GARFIELD
202892	CIRCLE B LAND 23B-35-692	05-045-11993	TEP ROCKY MOUNTAIN LLC	CO	GARFIELD
202893	CIRCLE B LAND 13C-35-692	05-045-12059	TEP ROCKY MOUNTAIN LLC	CO	GARFIELD
202894	CIRCLE B LAND 13A-35-692	05-045-12064	TEP ROCKY MOUNTAIN LLC	CO	GARFIELD
202895	CIRCLE B LAND 22A-35-692	05-045-12259	TEP ROCKY MOUNTAIN LLC	CO	GARFIELD
202896	ENCANA PAYTON 20-1BB (PD21)	05-045-11945	Caerus Operating, LLC	CO	GARFIELD
202897	FEDERAL 28-15X (PJ28)	05-045-11994	Caerus Operating, LLC	CO	GARFIELD
202898	KEINATH 4-3 (OB4)	05-045-11941	Caerus Operating, LLC	CO	GARFIELD
202899	RMV 209-20	05-045-07420	TEP Rocky Mountain LLC	CO	GARFIELD
202900	GM 213-32	05-045-11272	TEP Rocky Mountain LLC	CO	GARFIELD
202901	GM 323-32	05-045-11275	TEP Rocky Mountain LLC	CO	GARFIELD
202902	GM 233-34	05-045-10465	TEP Rocky Mountain LLC	CO	GARFIELD
202903	GM 434-34	05-045-10466	TEP Rocky Mountain LLC	CO	GARFIELD
202904	GM 534-34	05-045-10467	TEP Rocky Mountain LLC	CO	GARFIELD
202905	GM 422-32	05-045-11273	TEP Rocky Mountain LLC	CO	GARFIELD
202906	GM 423-32	05-045-11274	TEP Rocky Mountain LLC	CO	GARFIELD
202914	N PARACHUTE MF08C C04 696	05-045-11833	Caerus Operating, LLC	CO	GARFIELD
202915	N PARACHUTE MF08A C04 696	05-045-11829	Caerus Operating, LLC	CO	GARFIELD
202916	N PARACHUTE MF01C C04 696	05-045-11828	Caerus Operating, LLC	CO	GARFIELD
202917	N PARACHUTE MF02C C04 696	05-045-11834	Caerus Operating, LLC	CO	GARFIELD

<u>Caerus Cost Center</u>	<u>Well Name</u>	<u>API</u>	<u>Operator</u>	<u>State</u>	<u>County</u>
202918	N PARACHUTE MF06C-4 C04 696	05-045-11831	Caerus Operating, LLC	CO	GARFIELD
202919	NP MF07C-4 C04 696	05-045-11838	Caerus Operating, LLC	CO	GARFIELD
202920	KNOX 11-5 (OD11)	05-045-11591	Caerus Operating, LLC	CO	GARFIELD
202921	KNOX 10-8 (OD11)	05-045-11592	Caerus Operating, LLC	CO	GARFIELD
202922	JOLLEY 4-9A (OP4)	05-045-12292	Caerus Operating, LLC	CO	GARFIELD
202923	JOLLEY 4-9 (OP4)	05-045-12289	Caerus Operating, LLC	CO	GARFIELD
202924	JOLLEY 4-16 (OP4)	05-045-12291	Caerus Operating, LLC	CO	GARFIELD
202925	N PARACHUTE EF05B L29 595	05-045-11649	Caerus Operating, LLC	CO	GARFIELD
202926	JOLLEY 4-16A (OP4)	05-045-12290	Caerus Operating, LLC	CO	GARFIELD
202927	N PARACHUTE MF05B D09A 696	05-045-12205	Caerus Operating, LLC	CO	GARFIELD
202928	N PARACHUTE WF04A K25 596	05-045-12330	Caerus Operating, LLC	CO	GARFIELD
202929	N PARACHUTE MF16A N04 696	05-045-12320	Caerus Operating, LLC	CO	GARFIELD
202930	FEDERAL 20-13 (PA30)	05-045-12095	Caerus Operating, LLC	CO	GARFIELD
202931	N PARACHUTE EF13B L29 595	05-045-11638	Caerus Operating, LLC	CO	GARFIELD
202933	GM 414-35	05-045-11426	TEP Rocky Mountain LLC	CO	GARFIELD
202934	GM 514-35	05-045-11427	TEP Rocky Mountain LLC	CO	GARFIELD
202935	GM 614-35	05-045-11425	TEP Rocky Mountain LLC	CO	GARFIELD
202936	GM 411-2	05-045-11505	TEP Rocky Mountain LLC	CO	GARFIELD
202937	GM 441-3	05-045-11695	TEP Rocky Mountain LLC	CO	GARFIELD
202938	GM 541-3	05-045-11696	TEP Rocky Mountain LLC	CO	GARFIELD
202939	GM 511-2	05-045-11506	TEP Rocky Mountain LLC	CO	GARFIELD
202940	N PARACHUTE WF06B K22 596	05-045-12040	Caerus Operating, LLC	CO	GARFIELD
202941	N PARACHUTE WF05D K26 596	05-045-11861	Caerus Operating, LLC	CO	GARFIELD
202942	JUNIPER 2-16A (M1E)	05-045-12582	Caerus Operating, LLC	CO	GARFIELD
202944	JUNIPER 2-16 (M1E)	05-045-12581	Caerus Operating, LLC	CO	GARFIELD
202946	JUNIPER 1-13A (M1E)	05-045-12515	Caerus Operating, LLC	CO	GARFIELD
202949	JUNIPER 1-13 (M1E)	05-045-12580	Caerus Operating, LLC	CO	GARFIELD
202951	N PARACHUTE MF03A C04 696	05-045-11832	Caerus Operating, LLC	CO	GARFIELD
202952	N PARACHUTE MF09C N04 696	05-045-12321	Caerus Operating, LLC	CO	GARFIELD
202953	N PARACHUTE MF15C N04 696	05-045-12316	Caerus Operating, LLC	CO	GARFIELD
202954	N PARACHUTE MF16C N04 696	05-045-12322	Caerus Operating, LLC	CO	GARFIELD
202955	N PARACHUTE MF17C N04 696	05-045-12315	Caerus Operating, LLC	CO	GARFIELD
202956	N PARACHUTE MF18A N04 696	05-045-12314	Caerus Operating, LLC	CO	GARFIELD
202957	JOLLEY 3-12A (OK3)	05-045-12388	Caerus Operating, LLC	CO	GARFIELD
202958	JOLLEY 3-12 (OK3)	05-045-12389	Caerus Operating, LLC	CO	GARFIELD
202959	JOLLEY 3-11A (OK3)	05-045-12387	Caerus Operating, LLC	CO	GARFIELD
202960	JOLLEY 3-11 (OK3)	05-045-12386	Caerus Operating, LLC	CO	GARFIELD
202961	HMU 26-1C (D25W)	05-045-11301	Caerus Operating, LLC	CO	GARFIELD
202962	CIRCLE B LAND 44A-35-692	05-045-12379	TEP ROCKY MOUNTAIN LLC	CO	GARFIELD
202963	N PARACHUTE EF03B-19 D19A 595	05-045-12514	Caerus Operating, LLC	CO	GARFIELD
202964	RMV 97-29	05-045-11265	TEP Rocky Mountain LLC	CO	GARFIELD
202965	GM 253-2	05-045-11502	TEP Rocky Mountain LLC	CO	GARFIELD
202966	RWF 21-29	05-045-11163	TEP Rocky Mountain LLC	CO	GARFIELD

<u>Caerus Cost Center</u>	<u>Well Name</u>	<u>API</u>	<u>Operator</u>	<u>State</u>	<u>County</u>
202967	RWF 422-29	05-045-11164	TEP Rocky Mountain LLC	CO	GARFIELD
202968	GM 421-2	05-045-11503	TEP Rocky Mountain LLC	CO	GARFIELD
202969	GM 521-2	05-045-11504	TEP Rocky Mountain LLC	CO	GARFIELD
202970	RWF 442-29	05-045-11266	TEP Rocky Mountain LLC	CO	GARFIELD
202971	RWF 432-29	05-045-11852	TEP Rocky Mountain LLC	CO	GARFIELD
202973	CIRCLE B LAND 34D-35-692	05-045-12284	TEP ROCKY MOUNTAIN LLC	CO	GARFIELD
202974	CIRCLE B LAND 34B-35-692	05-045-12378	TEP ROCKY MOUNTAIN LLC	CO	GARFIELD
202975	CIRCLE B LAND 24D-35-692	05-045-12385	TEP ROCKY MOUNTAIN LLC	CO	GARFIELD
202976	CIRCLE B LAND 24B-35-692	05-045-12212	TEP ROCKY MOUNTAIN LLC	CO	GARFIELD
202977	CIRCLE B LAND 14C-35-692	05-045-12383	TEP ROCKY MOUNTAIN LLC	CO	GARFIELD
202978	CIRCLE B LAND 14A-35-692	05-045-12384	TEP ROCKY MOUNTAIN LLC	CO	GARFIELD
202980	KEINATH 33-9 (OP33)	05-045-12213	Caerus Operating, LLC	CO	GARFIELD
202981	KEINATH 33-16 (OP33)	05-045-12195	Caerus Operating, LLC	CO	GARFIELD
202982	CRUZ 29-12C (K29NE)	05-045-11628	Caerus Operating, LLC	CO	GARFIELD
202983	CRUZ 29-12A (K29NE)	05-045-11629	Caerus Operating, LLC	CO	GARFIELD
202984	CRUZ 29-11A (K29NE)	05-045-11630	Caerus Operating, LLC	CO	GARFIELD
202985	COUEY FEDERAL 23-10 (H23W)	05-045-12526	Caerus Operating, LLC	CO	GARFIELD
202986	COUEY 23-16B (H23W)	05-045-12529	Caerus Operating, LLC	CO	GARFIELD
202987	SPECIALTY 41A-28-692	05-045-11841	TEP ROCKY MOUNTAIN LLC	CO	GARFIELD
202988	SPECIALTY 41C-28-692	05-045-11844	TEP ROCKY MOUNTAIN LLC	CO	GARFIELD
202989	SPECIALTY 31C-28-692	05-045-11843	TEP ROCKY MOUNTAIN LLC	CO	GARFIELD
202990	SPECIALTY 31A-28-692	05-045-11842	TEP ROCKY MOUNTAIN LLC	CO	GARFIELD
202991	FEDERAL 20-12 (PN20)	05-045-12713	Caerus Operating, LLC	CO	GARFIELD
202992	FEDERAL 20-10 (PN20)	05-045-12603	Caerus Operating, LLC	CO	GARFIELD
202993	ENYEART 16-4 (PD16)	05-045-12604	Caerus Operating, LLC	CO	GARFIELD
202995	GM 413-34	05-045-11362	TEP Rocky Mountain LLC	CO	GARFIELD
202996	CIRCLE B LAND 44C-35-692	05-045-12380	TEP ROCKY MOUNTAIN LLC	CO	GARFIELD
202997	CIRCLE B LAND 43C-35-692	05-045-12501	TEP ROCKY MOUNTAIN LLC	CO	GARFIELD
202998	CIRCLE B LAND 43A-35-692	05-045-12503	TEP ROCKY MOUNTAIN LLC	CO	GARFIELD
202999	CIRCLE B LAND 33D-35-692	05-045-12500	TEP ROCKY MOUNTAIN LLC	CO	GARFIELD
203000	CIRCLE B LAND 33B-35-692	05-045-12499	TEP ROCKY MOUNTAIN LLC	CO	GARFIELD
203001	CIRCLE B LAND 32A-35-692	05-045-12502	TEP ROCKY MOUNTAIN LLC	CO	GARFIELD
203007	TRANT 32A-21-692	05-045-11845	TEP ROCKY MOUNTAIN LLC	CO	GARFIELD
203008	TRANT 42A-21-692	05-045-11847	TEP ROCKY MOUNTAIN LLC	CO	GARFIELD
203009	FEDERAL 1-1 (PH1)	05-045-12680	Caerus Operating, LLC	CO	GARFIELD
203010	FEDERAL 1-9 (PH1)	05-045-12681	Caerus Operating, LLC	CO	GARFIELD
203012	SHORE 16-10 (PJ16)	05-045-12962	Caerus Operating, LLC	CO	GARFIELD
203013	SHORE 16-7 (PG16)	05-045-12963	Caerus Operating, LLC	CO	GARFIELD
203014	RWF 41-30	05-045-10156	TEP Rocky Mountain LLC	CO	GARFIELD
203015	FEDERAL 26-5 (127W)	05-045-12594	Caerus Operating, LLC	CO	GARFIELD
203016	FEDERAL 12-7C (OG12)	05-045-12472	Caerus Operating, LLC	CO	GARFIELD
203021	FEDERAL 30-3BB (PD30)	05-045-10774	Caerus Operating, LLC	CO	GARFIELD
203022	FEDERAL 19-14BB (PD30)	05-045-18462	Caerus Operating, LLC	CO	GARFIELD

<u>Caerus Cost Center</u>	<u>Well Name</u>	<u>API</u>	<u>Operator</u>	<u>State</u>	<u>County</u>
203023	FEDERAL 30-5BB (PD30)	05-045-10773	Caerus Operating, LLC	CO	GARFIELD
203024	N PARACHUTE MF10C N04 696	05-045-12325	Caerus Operating, LLC	CO	GARFIELD
203025	N PARACHUTE MF09A N04 696	05-045-12318	Caerus Operating, LLC	CO	GARFIELD
203026	N PARACHUTE MF18C N04 696	05-045-12317	Caerus Operating, LLC	CO	GARFIELD
203027	N PARACHUTE MF17A N04 696	05-045-12323	Caerus Operating, LLC	CO	GARFIELD
203028	LRI5D J15 595	05-045-11288	Caerus Operating, LLC	CO	GARFIELD
203029	FEDERAL 19-13 (PM19)	05-045-15544	Caerus Operating, LLC	CO	GARFIELD
203030	FEDERAL 19-16 (PI19)	05-045-15813	Caerus Operating, LLC	CO	GARFIELD
203031	FEDERAL 30-4BB (PD30)	05-045-10883	Caerus Operating, LLC	CO	GARFIELD
203032	SHORE 16-3 (PG16)	05-045-13177	Caerus Operating, LLC	CO	GARFIELD
203034	SHORE 16-6 (PG16)	05-045-13179	Caerus Operating, LLC	CO	GARFIELD
203035	ENCANA 21-3 (PD21)	05-045-11949	Caerus Operating, LLC	CO	GARFIELD
203036	ENCANA 21-4 (PD21)	05-045-11947	Caerus Operating, LLC	CO	GARFIELD
203037	ENCANA 21-5 (PF21)	05-045-11999	Caerus Operating, LLC	CO	GARFIELD
203038	ENCANA FEDERAL 21-2 (PF21)	05-045-13627	Caerus Operating, LLC	CO	GARFIELD
203039	ENCANA FEDERAL 21-7 (PF21)	05-045-13625	Caerus Operating, LLC	CO	GARFIELD
203040	SHORE 16-11 (PI16)	05-045-13124	Caerus Operating, LLC	CO	GARFIELD
203041	GM 413-2	05-045-12016	TEP Rocky Mountain LLC	CO	GARFIELD
203042	N PARACHUTE EF04B A28B 595	05-045-12358	Caerus Operating, LLC	CO	GARFIELD
203045	LRI5B M16 595	05-045-11343	Caerus Operating, LLC	CO	GARFIELD
203046	LRI4B M16 595	05-045-11350	Caerus Operating, LLC	CO	GARFIELD
203047	ENCANA PAYTON 20-1 (PD21)	05-045-11944	Caerus Operating, LLC	CO	GARFIELD
203048	MAP LLC 11-10 (PI11)	05-045-13965	Caerus Operating, LLC	CO	GARFIELD
203049	MAP LLC 11-14 (PK11)	05-045-13961	Caerus Operating, LLC	CO	GARFIELD
203050	MAP LLC 11-15BB (PI11)	05-045-14497	Caerus Operating, LLC	CO	GARFIELD
203051	MAP LLC 11-11 (PK11)	05-045-13964	Caerus Operating, LLC	CO	GARFIELD
203054	LAST DANCE 13D-2-792	05-045-12999	TEP ROCKY MOUNTAIN LLC	CO	GARFIELD
203055	LAST DANCE 13B-2-792	05-045-12984	TEP ROCKY MOUNTAIN LLC	CO	GARFIELD
203057	KNOX 10-1 (OD11)	05-045-12017	Caerus Operating, LLC	CO	GARFIELD
203058	CIRCLE B LAND 22C-35-692	05-045-12605	TEP ROCKY MOUNTAIN LLC	CO	GARFIELD
203059	MCU 32-7 (G32E)	05-045-14084	Caerus Operating, LLC	CO	GARFIELD
203060	JUNIPER 1-12A (M1E)	05-045-16049	Caerus Operating, LLC	CO	GARFIELD
203062	BENZEL 36-1A (H36NW)	05-045-12197	Caerus Operating, LLC	CO	GARFIELD
203063	COUEY 23-8C (H23W)	05-045-12527	Caerus Operating, LLC	CO	GARFIELD
203064	COUEY 23-9 (H23W)	05-045-12528	Caerus Operating, LLC	CO	GARFIELD
203065	COUEY 24-12 (H23W)	05-045-14654	Caerus Operating, LLC	CO	GARFIELD
203067	COUEY 24-5C (H23W)	05-045-14655	Caerus Operating, LLC	CO	GARFIELD
203068	COUEY 24-6 (F24W)	05-045-12525	Caerus Operating, LLC	CO	GARFIELD
203069	COUEY FEDERAL 24-3 (F24W)	05-045-12524	Caerus Operating, LLC	CO	GARFIELD
203070	COUEY FEDERAL 24-3D (F24W)	05-045-12523	Caerus Operating, LLC	CO	GARFIELD
203071	HMU 25-3D (D25W)	05-045-14546	Caerus Operating, LLC	CO	GARFIELD
203072	MCU 26-8C (D25W)	05-045-11302	Caerus Operating, LLC	CO	GARFIELD
203073	HMU 32-3 (G32E)	05-045-14083	Caerus Operating, LLC	CO	GARFIELD

<u>Caerus Cost Center</u>	<u>Well Name</u>	<u>API</u>	<u>Operator</u>	<u>State</u>	<u>County</u>
203074	JUNIPER 2-9A (M1E)	05-045-16088	Caerus Operating, LLC	CO	GARFIELD
203076	SHIDELER 25-12C (L25W)	05-045-14107	Caerus Operating, LLC	CO	GARFIELD
203077	SHIDELER 25-13D (P26W)	05-045-15523	Caerus Operating, LLC	CO	GARFIELD
203078	SHIDELER 25-14A (L25W)	05-045-14108	Caerus Operating, LLC	CO	GARFIELD
203079	CIRCLE B LAND 21A-35-692	05-045-12610	TEP ROCKY MOUNTAIN LLC	CO	GARFIELD
203080	CIRCLE B LAND 31A-35-692	05-045-12606	TEP ROCKY MOUNTAIN LLC	CO	GARFIELD
203081	CIRCLE B LAND 32C-35-692	05-045-12608	TEP ROCKY MOUNTAIN LLC	CO	GARFIELD
203082	GM 513-2	05-045-12015	TEP Rocky Mountain LLC	CO	GARFIELD
203083	SHIDELER 26-9D (P26W)	05-045-15499	Caerus Operating, LLC	CO	GARFIELD
203084	JUNIPER 1-12 (M1E)	05-045-16051	Caerus Operating, LLC	CO	GARFIELD
203086	JUNIPER 2-9 (M1E)	05-045-16050	Caerus Operating, LLC	CO	GARFIELD
203088	LAST DANCE 34-10 (P34NE)	05-045-12988	Caerus Operating, LLC	CO	GARFIELD
203089	LAST DANCE 34-10C (P34NE)	05-045-12985	Caerus Operating, LLC	CO	GARFIELD
203090	LAST DANCE 34-15 (P34NE)	05-045-12992	Caerus Operating, LLC	CO	GARFIELD
203091	LAST DANCE 34-15C (P34NE)	05-045-12991	Caerus Operating, LLC	CO	GARFIELD
203092	LAST DANCE 34-16 (P34NE)	05-045-12990	Caerus Operating, LLC	CO	GARFIELD
203093	LAST DANCE 34-16C (P34NE)	05-045-12989	Caerus Operating, LLC	CO	GARFIELD
203094	LAST DANCE 34-9 (P34NE)	05-045-12986	Caerus Operating, LLC	CO	GARFIELD
203095	LAST DANCE 34-9C (P34NE)	05-045-12987	Caerus Operating, LLC	CO	GARFIELD
203096	FEDERAL 19-10 (P119)	05-045-12715	Caerus Operating, LLC	CO	GARFIELD
203097	FEDERAL 25-6BB (PK25)	05-045-14541	Caerus Operating, LLC	CO	GARFIELD
203098	MAP LLC 11-11BB (PK11)	05-045-14721	Caerus Operating, LLC	CO	GARFIELD
203100	MAP LLC 11-12BB (PK11)	05-045-14729	Caerus Operating, LLC	CO	GARFIELD
203101	MAP LLC 11-13 (PK11)	05-045-13962	Caerus Operating, LLC	CO	GARFIELD
203102	MAP LLC 11-13BB (PK11)	05-045-14720	Caerus Operating, LLC	CO	GARFIELD
203103	MAP LLC 11-14BB (PK11)	05-045-14899	Caerus Operating, LLC	CO	GARFIELD
203104	MAP LLC 11-8BB (P111)	05-045-14498	Caerus Operating, LLC	CO	GARFIELD
203105	MAP LLC 11-9BB (P111)	05-045-14499	Caerus Operating, LLC	CO	GARFIELD
203106	GM 332-4	05-045-11938	TEP Rocky Mountain LLC	CO	GARFIELD
203107	N PARACHUTE EF08B D19A 595	05-045-12711	Caerus Operating, LLC	CO	GARFIELD
203108	GM 432-4	05-045-11937	TEP Rocky Mountain LLC	CO	GARFIELD
203109	SHIDELER 26-16D (P26W)	05-045-15521	Caerus Operating, LLC	CO	GARFIELD
203110	SHIDELER FEDERAL 35-9D (P26W)	05-045-15520	Caerus Operating, LLC	CO	GARFIELD
203111	SHIDELER FEDERAL 36-12C (P26W)	05-045-15522	Caerus Operating, LLC	CO	GARFIELD
203116	ENCANA 21-4BB (PD21)	05-045-11946	Caerus Operating, LLC	CO	GARFIELD
203117	ENCANA 21-5BB (PD21)	05-045-11948	Caerus Operating, LLC	CO	GARFIELD
203118	ENCANA FEDERAL 16-14BB (PD21)	05-045-13623	Caerus Operating, LLC	CO	GARFIELD
203119	ENYEART 16-5 (PD16)	05-045-13573	Caerus Operating, LLC	CO	GARFIELD
203120	OKAGAWA 3-11A (L3E)	05-045-12778	Caerus Operating, LLC	CO	GARFIELD
203121	OKAGAWA 3-11C (L3E)	05-045-12622	Caerus Operating, LLC	CO	GARFIELD
203122	OKAGAWA 3-12B (L3E)	05-045-12779	Caerus Operating, LLC	CO	GARFIELD
203123	STI 29-8C (A29NE)	05-045-11494	Caerus Operating, LLC	CO	GARFIELD
203125	N PARACHUTE EF07B D19A 595	05-045-12704	Caerus Operating, LLC	CO	GARFIELD

<u>Caerus Cost Center</u>	<u>Well Name</u>	<u>API</u>	<u>Operator</u>	<u>State</u>	<u>County</u>
203126	N PARACHUTE EF03D D19A 595	05-045-12705	Caerus Operating, LLC	CO	GARFIELD
203127	N PARACHUTE EF03C D19A 595	05-045-12706	Caerus Operating, LLC	CO	GARFIELD
203128	N PARACHUTE EF01D D19A 595	05-045-12709	Caerus Operating, LLC	CO	GARFIELD
203129	ENCANA 21-3BB (PF21)	05-045-11998	Caerus Operating, LLC	CO	GARFIELD
203130	ENCANA 21-6BB (PF21)	05-045-12001	Caerus Operating, LLC	CO	GARFIELD
203131	ENCANA FEDERAL 21-7BB (PF21)	05-045-13626	Caerus Operating, LLC	CO	GARFIELD
203132	ENYEART 16-4BB (PD16)	05-045-13575	Caerus Operating, LLC	CO	GARFIELD
203133	ENYEART 16-5BB (PD16)	05-045-13574	Caerus Operating, LLC	CO	GARFIELD
203134	FEDERAL 19-12 (PM19)	05-045-14139	Caerus Operating, LLC	CO	GARFIELD
203135	GARDNER 21-13 (PC28)	05-045-14124	Caerus Operating, LLC	CO	GARFIELD
203136	GARDNER FEDERAL 21-15 (PC28)	05-045-14125	Caerus Operating, LLC	CO	GARFIELD
203137	SHORE 16-10BB (PJ16)	05-045-13628	Caerus Operating, LLC	CO	GARFIELD
203138	SHORE 16-11BB (PJ16)	05-045-13126	Caerus Operating, LLC	CO	GARFIELD
203139	SHORE FEDERAL 16-14 (PJ16)	05-045-13125	Caerus Operating, LLC	CO	GARFIELD
203140	SHORE FEDERAL 16-15 (PJ16)	05-045-13845	Caerus Operating, LLC	CO	GARFIELD
203141	SHORE FEDERAL 16-15BB (PJ16)	05-045-13846	Caerus Operating, LLC	CO	GARFIELD
203142	SCHWARTZ 2-10D (J2E)	05-045-14645	Caerus Operating, LLC	CO	GARFIELD
203143	CHEROKEE MTN EST 3-15 (N3E)	05-045-14746	Caerus Operating, LLC	CO	GARFIELD
203144	CHEROKEE MTN EST 3-14D (N3E)	05-045-14319	Caerus Operating, LLC	CO	GARFIELD
203145	CHEROKEE MTN EST 3-14C (N3E)	05-045-14320	Caerus Operating, LLC	CO	GARFIELD
203146	CHEROKEE MTN EST 10-3 (N3E)	05-045-14747	Caerus Operating, LLC	CO	GARFIELD
203147	SCHWARTZ 2-11D (J2E)	05-045-14646	Caerus Operating, LLC	CO	GARFIELD
203148	TWIN CREEK 1-11A2 (O1E)	05-045-17686	Caerus Operating, LLC	CO	GARFIELD
203150	TWIN CREEK 1-14A2 (O1E)	05-045-17687	Caerus Operating, LLC	CO	GARFIELD
203152	TWIN CREEK 12-2D1 (O1EB)	05-045-19527	Caerus Operating, LLC	CO	GARFIELD
203154	LR04C D21 595	05-045-12913	Caerus Operating, LLC	CO	GARFIELD
203155	GM 442-27	05-045-13137	TEP Rocky Mountain LLC	CO	GARFIELD
203156	CHEROKEE MTN EST 3-14B (N3E)	05-045-14318	Caerus Operating, LLC	CO	GARFIELD
203157	SCHWARTZ 11-3B (O2E)	05-045-14615	Caerus Operating, LLC	CO	GARFIELD
203158	SCHWARTZ 2-14A (O2E)	05-045-14614	Caerus Operating, LLC	CO	GARFIELD
203159	SCHWARTZ 2-14D (O2E)	05-045-14726	Caerus Operating, LLC	CO	GARFIELD
203160	SCHWARTZ 2-15A (O2E)	05-045-14608	Caerus Operating, LLC	CO	GARFIELD
203161	SHIDELER 25-11D (L25W)	05-045-15002	Caerus Operating, LLC	CO	GARFIELD
203162	SHIDELER 25-6 (L25W)	05-045-15000	Caerus Operating, LLC	CO	GARFIELD
203163	SHIDELER 25-6C (L25W)	05-045-15001	Caerus Operating, LLC	CO	GARFIELD
203164	SHIDELER FEDERAL 26-8C1 (L25W)	05-045-15198	Caerus Operating, LLC	CO	GARFIELD
203165	SHIDELER FEDERAL 25-5C (L25W)	05-045-15070	Caerus Operating, LLC	CO	GARFIELD
203166	GM 424-28	05-045-12952	TEP Rocky Mountain LLC	CO	GARFIELD
203167	GM 542-27	05-045-13138	TEP Rocky Mountain LLC	CO	GARFIELD
203168	GMR 34-11A (C34NW)	05-045-10999	Caerus Operating, LLC	CO	GARFIELD
203169	GMR 34-5A (C34NW)	05-045-11000	Caerus Operating, LLC	CO	GARFIELD
203180	N PARACHUTE EF04A D19A 595	05-045-12712	Caerus Operating, LLC	CO	GARFIELD
203181	N PARACHUTE EF02D D19A 595	05-045-12708	Caerus Operating, LLC	CO	GARFIELD

<u>Caeus Cost Center</u>	<u>Well Name</u>	<u>API</u>	<u>Operator</u>	<u>State</u>	<u>County</u>
203182	SHORE 16-3BB (PG16)	05-045-13176	Caeus Operating, LLC	CO	GARFIELD
203183	SHORE 16-6BB (PG16)	05-045-13178	Caeus Operating, LLC	CO	GARFIELD
203184	SHORE 16-7BB (PG16)	05-045-13622	Caeus Operating, LLC	CO	GARFIELD
203185	COLOHAN FEDERAL 3-6 (OE3)	05-045-14892	Caeus Operating, LLC	CO	GARFIELD
203186	N PARACHUTE WF09C-27 K26 596	05-045-11859	Caeus Operating, LLC	CO	GARFIELD
203187	N PARACHUTE WF11D K26 596	05-045-11860	Caeus Operating, LLC	CO	GARFIELD
203188	N PARACHUTE WF11B K26 596	05-045-11863	Caeus Operating, LLC	CO	GARFIELD
203189	N PARACHUTE WF06D K26 596	05-045-11862	Caeus Operating, LLC	CO	GARFIELD
203190	N PARACHUTE WF13B K26 596	05-045-11857	Caeus Operating, LLC	CO	GARFIELD
203192	GMR 34-6D (C34NW)	05-045-11001	Caeus Operating, LLC	CO	GARFIELD
203193	COUEY 24-4D (H23W)	05-045-14658	Caeus Operating, LLC	CO	GARFIELD
203196	N PARACHUTE WF14B K25A 596	05-045-12070	Caeus Operating, LLC	CO	GARFIELD
203197	N PARACHUTE WF06B K25A 596	05-045-12072	Caeus Operating, LLC	CO	GARFIELD
203198	N PARACHUTE WF03B K25A 596	05-045-12073	Caeus Operating, LLC	CO	GARFIELD
203199	N PARACHUTE MF12D N04 696	05-045-12319	Caeus Operating, LLC	CO	GARFIELD
203200	N PARACHUTE MF11D N04 696	05-045-12324	Caeus Operating, LLC	CO	GARFIELD
203201	N PARACHUTE EF03B D19A 595	05-045-12772	Caeus Operating, LLC	CO	GARFIELD
203202	N PARACHUTE EF02B D19A 595	05-045-12707	Caeus Operating, LLC	CO	GARFIELD
203203	N PARACHUTE EF01B D19A 595	05-045-12710	Caeus Operating, LLC	CO	GARFIELD
203210	N PARACHUTE WF04D K25A 596	05-045-12069	Caeus Operating, LLC	CO	GARFIELD
203211	N PARACHUTE EF01D-24 D19A 595	05-045-12703	Caeus Operating, LLC	CO	GARFIELD
203222	N PARACHUTE WF16B-21 K22 596	05-045-12026	Caeus Operating, LLC	CO	GARFIELD
203223	N PARACHUTE WF16B K22 596	05-045-12038	Caeus Operating, LLC	CO	GARFIELD
203224	N PARACHUTE WF15D K22 596	05-045-12033	Caeus Operating, LLC	CO	GARFIELD
203225	N PARACHUTE WF15B K22 596	05-045-12034	Caeus Operating, LLC	CO	GARFIELD
203226	N PARACHUTE WF14B K22 596	05-045-12031	Caeus Operating, LLC	CO	GARFIELD
203227	N PARACHUTE WF13B K22 596	05-045-12029	Caeus Operating, LLC	CO	GARFIELD
203228	N PARACHUTE WF05B K22 596	05-045-12037	Caeus Operating, LLC	CO	GARFIELD
203229	N PARACHUTE WF05D K22 596	05-045-12039	Caeus Operating, LLC	CO	GARFIELD
203230	N PARACHUTE WF12D K22 596	05-045-12027	Caeus Operating, LLC	CO	GARFIELD
203231	N PARACHUTE WF12B K22 596	05-045-12035	Caeus Operating, LLC	CO	GARFIELD
203232	N PARACHUTE WF11D K22 596	05-045-12036	Caeus Operating, LLC	CO	GARFIELD
203233	N PARACHUTE WF09B K22 596	05-045-12032	Caeus Operating, LLC	CO	GARFIELD
203234	N PARACHUTE WF09D K22 596	05-045-12028	Caeus Operating, LLC	CO	GARFIELD
203235	N PARACHUTE WF11B K22 596	05-045-12041	Caeus Operating, LLC	CO	GARFIELD
203237	N PARACHUTE EF16D G29 595	05-045-11653	Caeus Operating, LLC	CO	GARFIELD
203238	N PARACHUTE EF09D G29 595	05-045-13839	Caeus Operating, LLC	CO	GARFIELD
203239	N PARACHUTE EF10D G29 595	05-045-13840	Caeus Operating, LLC	CO	GARFIELD
203240	N PARACHUTE EF09B G29 595	05-045-11651	Caeus Operating, LLC	CO	GARFIELD
203241	N PARACHUTE EF03B G29 595	05-045-13841	Caeus Operating, LLC	CO	GARFIELD
203242	N PARACHUTE EF02D G29 595	05-045-13844	Caeus Operating, LLC	CO	GARFIELD
203243	N PARACHUTE EF02B G29 595	05-045-13838	Caeus Operating, LLC	CO	GARFIELD
203244	N PARACHUTE EF12B G29 595	05-045-14260	Caeus Operating, LLC	CO	GARFIELD

<u>Caeus Cost Center</u>	<u>Well Name</u>	<u>API</u>	<u>Operator</u>	<u>State</u>	<u>County</u>
203245	N PARACHUTE EF08D G29 595	05-045-13843	Caerus Operating, LLC	CO	GARFIELD
203246	N PARACHUTE EF08B G29 595	05-045-13842	Caerus Operating, LLC	CO	GARFIELD
203247	N PARACHUTE MF07C D09A 696	05-045-12208	Caerus Operating, LLC	CO	GARFIELD
203248	N PARACHUTE MF07A D09A 696	05-045-12207	Caerus Operating, LLC	CO	GARFIELD
203249	N PARACHUTE MF02A D09A 696	05-045-12210	Caerus Operating, LLC	CO	GARFIELD
203250	N PARACHUTE MF06C D09A 696	05-045-12206	Caerus Operating, LLC	CO	GARFIELD
203255	N PARACHUTE MF20A D09A 696	05-045-13793	Caerus Operating, LLC	CO	GARFIELD
203256	N PARACHUTE MF20C D09A 696	05-045-12209	Caerus Operating, LLC	CO	GARFIELD
203257	N PARACHUTE MF02C D09A 696	05-045-12211	Caerus Operating, LLC	CO	GARFIELD
203258	N PARACHUTE EF14D-21 C28 595	05-045-11868	Caerus Operating, LLC	CO	GARFIELD
203259	N PARACHUTE EF13D C28 595	05-045-11865	Caerus Operating, LLC	CO	GARFIELD
203260	N PARACHUTE EF13B C28 595	05-045-11871	Caerus Operating, LLC	CO	GARFIELD
203261	N PARACHUTE EF03B C28 595	05-045-11874	Caerus Operating, LLC	CO	GARFIELD
203262	N PARACHUTE EF06B C28 595	05-045-11896	Caerus Operating, LLC	CO	GARFIELD
203263	N PARACHUTE EF09D C28 595	05-045-11867	Caerus Operating, LLC	CO	GARFIELD
203264	N PARACHUTE EF10B-21 C28 595	05-045-11875	Caerus Operating, LLC	CO	GARFIELD
203265	N PARACHUTE EF11D-21 C28 595	05-045-11869	Caerus Operating, LLC	CO	GARFIELD
203266	N PARACHUTE EF14B C28 595	05-045-11872	Caerus Operating, LLC	CO	GARFIELD
203267	N PARACHUTE EF12D C28 595	05-045-11895	Caerus Operating, LLC	CO	GARFIELD
203268	N PARACHUTE EF12B C28 595	05-045-11870	Caerus Operating, LLC	CO	GARFIELD
203269	N PARACHUTE EF11B-21 C28 595	05-045-11873	Caerus Operating, LLC	CO	GARFIELD
203274	TONDER 17-1BB (PA17)	05-045-15296	Caerus Operating, LLC	CO	GARFIELD
203275	TONDER 17-1 (PA17)	05-045-15194	Caerus Operating, LLC	CO	GARFIELD
203276	FEDERAL 19-9 (PI19)	05-045-15570	Caerus Operating, LLC	CO	GARFIELD
203277	N PARACHUTE WF05B K25 596	05-045-12328	Caerus Operating, LLC	CO	GARFIELD
203278	N PARACHUTE WF14B K25 596	05-045-12329	Caerus Operating, LLC	CO	GARFIELD
203279	N PARACHUTE WF13D K25 596	05-045-12334	Caerus Operating, LLC	CO	GARFIELD
203280	N PARACHUTE WF01B K25 596	05-045-12327	Caerus Operating, LLC	CO	GARFIELD
203281	N PARACHUTE WF14C K25 596	05-045-12333	Caerus Operating, LLC	CO	GARFIELD
203282	N PARACHUTE WF03A K25 596	05-045-12332	Caerus Operating, LLC	CO	GARFIELD
203283	N PARACHUTE WF01C K25 596	05-045-12331	Caerus Operating, LLC	CO	GARFIELD
203290	CIRCLE B LAND 21C-35-692	05-045-12609	TEP ROCKY MOUNTAIN LLC	CO	GARFIELD
203291	CPI1A-04 K04 596	05-045-11539	Caerus Operating, LLC	CO	GARFIELD
203292	CPI1D-04 K04 596	05-045-11544	Caerus Operating, LLC	CO	GARFIELD
203298	SHIDELER 30-11C (E30E)	05-045-11898	Caerus Operating, LLC	CO	GARFIELD
203299	CIRCLE B LAND 31C-35-692	05-045-12607	TEP ROCKY MOUNTAIN LLC	CO	GARFIELD
203300	SPECIALTY 12A-28-692	05-045-12644	TEP ROCKY MOUNTAIN LLC	CO	GARFIELD
203301	SPECIALTY 12C-28-692	05-045-12642	TEP ROCKY MOUNTAIN LLC	CO	GARFIELD
203302	SPECIALTY 22A-28-692	05-045-12643	TEP ROCKY MOUNTAIN LLC	CO	GARFIELD
203303	SPECIALTY 22C-28-692	05-045-12645	TEP ROCKY MOUNTAIN LLC	CO	GARFIELD
203304	SHIDELER 25-1C (E30E)	05-045-11909	Caerus Operating, LLC	CO	GARFIELD
203305	SHIDELER 25-8 (E30E)	05-045-11910	Caerus Operating, LLC	CO	GARFIELD
203306	SHIDELER 25-8C (E30E)	05-045-11908	Caerus Operating, LLC	CO	GARFIELD

<u>Carius Cost Center</u>	<u>Well Name</u>	<u>API</u>	<u>Operator</u>	<u>State</u>	<u>County</u>
203307	SHIDELER 25-9B (E30E)	05-045-11911	Caerus Operating, LLC	CO	GARFIELD
203308	SHIDELER 30-2C (E30E)	05-045-11903	Caerus Operating, LLC	CO	GARFIELD
203309	SHIDELER 30-3C (E30E)	05-045-11902	Caerus Operating, LLC	CO	GARFIELD
203310	SHIDELER 30-14B (E30E)	05-045-11907	Caerus Operating, LLC	CO	GARFIELD
203311	SHIDELER 30-15B (E30E)	05-045-11906	Caerus Operating, LLC	CO	GARFIELD
203312	SHIDELER 30-11B (E30E)	05-045-11905	Caerus Operating, LLC	CO	GARFIELD
203313	SHIDELER 30-12B (E30E)	05-045-11901	Caerus Operating, LLC	CO	GARFIELD
203314	SHIDELER 30-12C (E30E)	05-045-11899	Caerus Operating, LLC	CO	GARFIELD
203315	SHIDELER 30-6B (E30E)	05-045-11900	Caerus Operating, LLC	CO	GARFIELD
203316	SHIDELER 30-7B (E30E)	05-045-11904	Caerus Operating, LLC	CO	GARFIELD
203317	GM 421-29	05-045-11803	TEP Rocky Mountain LLC	CO	GARFIELD
203318	GM 541-29	05-045-11881	TEP Rocky Mountain LLC	CO	GARFIELD
203319	N PARACHUTE WF04D A36 596	05-045-11996	Caerus Operating, LLC	CO	GARFIELD
203320	N PARACHUTE WF03D A36 596	05-045-11997	Caerus Operating, LLC	CO	GARFIELD
203321	N PARACHUTE WF02D-DX A36 596	05-045-13804	Caerus Operating, LLC	CO	GARFIELD
203322	N PARACHUTE WF02B A36 596	05-045-11995	Caerus Operating, LLC	CO	GARFIELD
203323	N PARACHUTE EF06B C27A 595	05-045-11577	Caerus Operating, LLC	CO	GARFIELD
203324	GM 423-2	05-045-12079	TEP Rocky Mountain LLC	CO	GARFIELD
203325	GM 422-2	05-045-12078	TEP Rocky Mountain LLC	CO	GARFIELD
203326	GM 21-32	05-045-12615	TEP Rocky Mountain LLC	CO	GARFIELD
203327	GM 312-4	05-045-12264	TEP Rocky Mountain LLC	CO	GARFIELD
203328	GM 322-4	05-045-12263	TEP Rocky Mountain LLC	CO	GARFIELD
203329	GM 512-4	05-045-12265	TEP Rocky Mountain LLC	CO	GARFIELD
203330	GM 412-4	05-045-12266	TEP Rocky Mountain LLC	CO	GARFIELD
203331	GM 432-2	05-045-12487	TEP Rocky Mountain LLC	CO	GARFIELD
203332	GM 532-2	05-045-12486	TEP Rocky Mountain LLC	CO	GARFIELD
203333	GM 34-35	05-045-12664	TEP Rocky Mountain LLC	CO	GARFIELD
203334	GM 227-35	05-045-12663	TEP Rocky Mountain LLC	CO	GARFIELD
203335	GM 643-35	05-045-12662	TEP ROCKY MOUNTAIN LLC	CO	GARFIELD
203336	GM 544-35	05-045-12666	TEP Rocky Mountain LLC	CO	GARFIELD
203337	GM 23-35	05-045-12136	TEP Rocky Mountain LLC	CO	GARFIELD
203338	GM 324-35	05-045-12135	TEP Rocky Mountain LLC	CO	GARFIELD
203339	GM 424-35	05-045-12134	TEP Rocky Mountain LLC	CO	GARFIELD
203340	GM 524-35	05-045-12133	TEP Rocky Mountain LLC	CO	GARFIELD
203342	N PARACHUTE EF06B-32 L29 595	05-045-11636	Caerus Operating, LLC	CO	GARFIELD
203343	N PARACHUTE EF14B D28 595	05-045-11626	Caerus Operating, LLC	CO	GARFIELD
203344	N PARACHUTE EF13D D28 595	05-045-11634	Caerus Operating, LLC	CO	GARFIELD
203345	N PARACHUTE EF13B D28 595	05-045-11624	Caerus Operating, LLC	CO	GARFIELD
203346	N PARACHUTE EF06A-32 L29 595	05-045-11645	Caerus Operating, LLC	CO	GARFIELD
203347	N PARACHUTE EF12D D28 595	05-045-11625	Caerus Operating, LLC	CO	GARFIELD
203348	N PARACHUTE EF03D-32 L29 595	05-045-11641	Caerus Operating, LLC	CO	GARFIELD
203349	N PARACHUTE EF06B L29 595	05-045-11642	Caerus Operating, LLC	CO	GARFIELD
203350	N PARACHUTE EF04B D28 595	05-045-11623	Caerus Operating, LLC	CO	GARFIELD

<u>Caeus Cost Center</u>	<u>Well Name</u>	<u>API</u>	<u>Operator</u>	<u>State</u>	<u>County</u>
203351	N PARACHUTE EF04B L29 595	05-045-11650	Caeus Operating, LLC	CO	GARFIELD
203352	N PARACHUTE EF04D D28 595	05-045-11587	Caeus Operating, LLC	CO	GARFIELD
203353	N PARACHUTE EF03C L29 595	05-045-11646	Caeus Operating, LLC	CO	GARFIELD
203354	N PARACHUTE EF03D L29 595	05-045-11640	Caeus Operating, LLC	CO	GARFIELD
203355	N PARACHUTE EF05D D28 595	05-045-12377	Caeus Operating, LLC	CO	GARFIELD
203356	N PARACHUTE WF05A K25 596	05-045-14437	Caeus Operating, LLC	CO	GARFIELD
203357	N PARACHUTE WF04B K25 596	05-045-14438	Caeus Operating, LLC	CO	GARFIELD
203358	N PARACHUTE WF01A K25 596	05-045-14436	Caeus Operating, LLC	CO	GARFIELD
203359	N PARACHUTE WF04C K25 596	05-045-14429	Caeus Operating, LLC	CO	GARFIELD
203360	N PARACHUTE EF13A-27 D27 595	05-045-11791	Caeus Operating, LLC	CO	GARFIELD
203361	N PARACHUTE EF05B D27 595	05-045-11743	Caeus Operating, LLC	CO	GARFIELD
203362	N PARACHUTE WF16C K25 596	05-045-14433	Caeus Operating, LLC	CO	GARFIELD
203363	N PARACHUTE WF16A K25 596	05-045-14435	Caeus Operating, LLC	CO	GARFIELD
203364	N PARACHUTE WF14A K25 596	05-045-14430	Caeus Operating, LLC	CO	GARFIELD
203365	N PARACHUTE WF13C K25 596	05-045-14431	Caeus Operating, LLC	CO	GARFIELD
203366	N PARACHUTE WF13A K25 596	05-045-14432	Caeus Operating, LLC	CO	GARFIELD
203367	N PARACHUTE EF16B-28 D27 595	05-045-11744	Caeus Operating, LLC	CO	GARFIELD
203368	N PARACHUTE EF15B-22 D27 595	05-045-14335	Caeus Operating, LLC	CO	GARFIELD
203369	N PARACHUTE EF14B D27 595	05-045-11748	Caeus Operating, LLC	CO	GARFIELD
203370	N PARACHUTE EF13B D27 595	05-045-11746	Caeus Operating, LLC	CO	GARFIELD
203371	N PARACHUTE EF12D D27 595	05-045-11866	Caeus Operating, LLC	CO	GARFIELD
203372	N PARACHUTE EF12B D27 595	05-045-11747	Caeus Operating, LLC	CO	GARFIELD
203373	N PARACHUTE EF11B D27 595	05-045-11745	Caeus Operating, LLC	CO	GARFIELD
203374	N PARACHUTE EF05A-27 D27 595	05-045-11779	Caeus Operating, LLC	CO	GARFIELD
203375	N PARACHUTE EF09D-28 D27 595	05-045-11780	Caeus Operating, LLC	CO	GARFIELD
203376	N PARACHUTE EF02B D27 595	05-045-14334	Caeus Operating, LLC	CO	GARFIELD
203377	N PARACHUTE EF03B D27 595	05-045-14332	Caeus Operating, LLC	CO	GARFIELD
203378	N PARACHUTE EF04D D27 595	05-045-14333	Caeus Operating, LLC	CO	GARFIELD
203379	N PARACHUTE EF08D-28 D27 595	05-045-11778	Caeus Operating, LLC	CO	GARFIELD
203380	N PARACHUTE EF09B-28 D27 595	05-045-11790	Caeus Operating, LLC	CO	GARFIELD
203381	N PARACHUTE EF16D C27A 595	05-045-11579	Caeus Operating, LLC	CO	GARFIELD
203382	N PARACHUTE EF16B C27A 595	05-045-11576	Caeus Operating, LLC	CO	GARFIELD
203383	N PARACHUTE EF10B C27A 595	05-045-11578	Caeus Operating, LLC	CO	GARFIELD
203384	N PARACHUTE EF07B C27A 595	05-045-11581	Caeus Operating, LLC	CO	GARFIELD
203385	N PARACHUTE EF08B C27A 595	05-045-11570	Caeus Operating, LLC	CO	GARFIELD
203386	N PARACHUTE EF09D C27A 595	05-045-11575	Caeus Operating, LLC	CO	GARFIELD
203387	N PARACHUTE WF16D K25 596	05-045-14398	Caeus Operating, LLC	CO	GARFIELD
203388	N PARACHUTE WF16B K25 596	05-045-14434	Caeus Operating, LLC	CO	GARFIELD
203389	N PARACHUTE WF13B K25 596	05-045-14399	Caeus Operating, LLC	CO	GARFIELD
203390	GARDNER 16-12 (PL16)	05-045-15604	Caeus Operating, LLC	CO	GARFIELD
203391	GARDNER 16-12BB (PL16)	05-045-15802	Caeus Operating, LLC	CO	GARFIELD
203392	GARDNER 17-9 (PL16)	05-045-15801	Caeus Operating, LLC	CO	GARFIELD
203393	GM 442-2	05-045-12489	TEP Rocky Mountain LLC	CO	GARFIELD

<u>Caerus Cost Center</u>	<u>Well Name</u>	<u>API</u>	<u>Operator</u>	<u>State</u>	<u>County</u>
203395	GM 441-2	05-045-12490	TEP Rocky Mountain LLC	CO	GARFIELD
203396	GM 434-28	05-045-12954	TEP Rocky Mountain LLC	CO	GARFIELD
203397	GM 444-28	05-045-12953	TEP Rocky Mountain LLC	CO	GARFIELD
203398	CP02D-08 G08 596	05-045-12977	Caerus Operating, LLC	CO	GARFIELD
203399	CP08A-17 E16 596	05-045-13538	Caerus Operating, LLC	CO	GARFIELD
203400	CP09B-04 K04 596	05-045-11545	Caerus Operating, LLC	CO	GARFIELD
203401	CP07C-08 G08 596	05-045-12976	Caerus Operating, LLC	CO	GARFIELD
203402	CP10D-04 K04 596	05-045-11543	Caerus Operating, LLC	CO	GARFIELD
203403	GM 441-32	05-045-12831	TEP Rocky Mountain LLC	CO	GARFIELD
203404	GM 411-33	05-045-12830	TEP Rocky Mountain LLC	CO	GARFIELD
203405	GM 511-33	05-045-12832	TEP Rocky Mountain LLC	CO	GARFIELD
203411	N PARACHUTE EF10D-24 E19 595	05-045-14478	Caerus Operating, LLC	CO	GARFIELD
203412	N PARACHUTE EF10C-24 E19 595	05-045-14489	Caerus Operating, LLC	CO	GARFIELD
203413	N PARACHUTE EF10B-24 E19 595	05-045-14490	Caerus Operating, LLC	CO	GARFIELD
203414	N PARACHUTE EF10A-24 E19 595	05-045-14491	Caerus Operating, LLC	CO	GARFIELD
203415	N PARACHUTE EF09A-24 E19 595	05-045-14492	Caerus Operating, LLC	CO	GARFIELD
203416	N PARACHUTE EF08D-24 E19 595	05-045-14481	Caerus Operating, LLC	CO	GARFIELD
203417	N PARACHUTE EF08C-24 E19 595	05-045-14488	Caerus Operating, LLC	CO	GARFIELD
203418	GM 433-35	05-045-11600	TEP Rocky Mountain LLC	CO	GARFIELD
203419	GM 443-35	05-045-11603	TEP Rocky Mountain LLC	CO	GARFIELD
203420	GM 343-35	05-045-11602	TEP Rocky Mountain LLC	CO	GARFIELD
203421	GM 333-35	05-045-11598	TEP Rocky Mountain LLC	CO	GARFIELD
203422	GM 543-35	05-045-11601	TEP Rocky Mountain LLC	CO	GARFIELD
203425	FEDERAL 11-13A (RM11)	05-045-14548	Caerus Operating, LLC	CO	GARFIELD
203426	FEDERAL 11-15A (RJ11)	05-045-14610	Caerus Operating, LLC	CO	GARFIELD
203427	FEDERAL 11-1D (RA11)	05-045-14648	Caerus Operating, LLC	CO	GARFIELD
203428	FEDERAL SAVAGE 11-5 (RD11)	05-045-15069	Caerus Operating, LLC	CO	GARFIELD
203429	FEDERAL 2-13C (RD11)	05-045-15066	Caerus Operating, LLC	CO	GARFIELD
203430	FEDERAL SAVAGE 11-11B (RD11)	05-045-15064	Caerus Operating, LLC	CO	GARFIELD
203431	FEDERAL 10-1D (RD11)	05-045-15067	Caerus Operating, LLC	CO	GARFIELD
203432	FEDERAL SAVAGE 11-6C (RD11)	05-045-15068	Caerus Operating, LLC	CO	GARFIELD
203433	FEDERAL SAVAGE 11-5C(RD11)WLMS	05-045-15065	Caerus Operating, LLC	CO	GARFIELD
203434	FEDERAL 11-7A (RA11)	05-045-14647	Caerus Operating, LLC	CO	GARFIELD
203436	N PARACHUTE EF01A-24 E19 595	05-045-14925	Caerus Operating, LLC	CO	GARFIELD
203437	N PARACHUTE EF01B-24 E19 595	05-045-14484	Caerus Operating, LLC	CO	GARFIELD
203438	N PARACHUTE EF01D-24 E19 595	05-045-14485	Caerus Operating, LLC	CO	GARFIELD
203439	N PARACHUTE EF02A-24 E19 595	05-045-14924	Caerus Operating, LLC	CO	GARFIELD
203440	N PARACHUTE EF02B-24 E19 595	05-045-14479	Caerus Operating, LLC	CO	GARFIELD
203441	N PARACHUTE EF16A-24 E19 595	05-045-14725	Caerus Operating, LLC	CO	GARFIELD
203442	N PARACHUTE EF09C-24 E19 595	05-045-14724	Caerus Operating, LLC	CO	GARFIELD
203443	N PARACHUTE EF07A-24 E19 595	05-045-14487	Caerus Operating, LLC	CO	GARFIELD
203444	N PARACHUTE EF07B-24 E19 595	05-045-14486	Caerus Operating, LLC	CO	GARFIELD
203445	N PARACHUTE EF07C-24 E19 595	05-045-14482	Caerus Operating, LLC	CO	GARFIELD

<u>Caeus Cost Center</u>	<u>Well Name</u>	<u>API</u>	<u>Operator</u>	<u>State</u>	<u>County</u>
203446	N PARACHUTE EF07D-24 E19 595	05-045-14483	Caerus Operating, LLC	CO	GARFIELD
203447	N PARACHUTE EF08A-24 E19 595	05-045-14719	Caerus Operating, LLC	CO	GARFIELD
203448	N PARACHUTE EF08B-24 E19 595	05-045-14480	Caerus Operating, LLC	CO	GARFIELD
203449	CP01D-08 G08 596	05-045-14293	Caerus Operating, LLC	CO	GARFIELD
203452	OM09D 102 696	05-045-12882	Caerus Operating, LLC	CO	GARFIELD
203453	CPI14A-09 G09 596	05-045-13007	Caerus Operating, LLC	CO	GARFIELD
203454	CP07B-09 G09 596	05-045-13006	Caerus Operating, LLC	CO	GARFIELD
203455	CP08D-03 A03 596	05-045-13024	Caerus Operating, LLC	CO	GARFIELD
203458	N PARACHUTE MF01A C28 696	05-045-15461	Caerus Operating, LLC	CO	GARFIELD
203459	N PARACHUTE MF02A C28 696	05-045-15464	Caerus Operating, LLC	CO	GARFIELD
203460	N PARACHUTE MF02B C28 696	05-045-15460	Caerus Operating, LLC	CO	GARFIELD
203461	N PARACHUTE MF15A-21 C28 696	05-045-14553	Caerus Operating, LLC	CO	GARFIELD
203462	N PARACHUTE MF16C-21 C28 696	05-045-15109	Caerus Operating, LLC	CO	GARFIELD
203463	N PARACHUTE MF01B C28 696	05-045-15466	Caerus Operating, LLC	CO	GARFIELD
203464	N PARACHUTE MF15B-21 C28 696	05-045-14554	Caerus Operating, LLC	CO	GARFIELD
203465	N PARACHUTE MF15C-21 C28 696	05-045-15108	Caerus Operating, LLC	CO	GARFIELD
203466	OM16A 102 696	05-045-12881	Caerus Operating, LLC	CO	GARFIELD
203467	N PARACHUTE WF16D-27 K26 596	05-045-11858	Caerus Operating, LLC	CO	GARFIELD
203468	N PARACHUTE WF12D K26 596	05-045-11864	Caerus Operating, LLC	CO	GARFIELD
203470	N PARACHUTE EF06D L29 595	05-045-11643	Caerus Operating, LLC	CO	GARFIELD
203471	CP02D-09 G09 596	05-045-13004	Caerus Operating, LLC	CO	GARFIELD
203472	CPI1D-08 G08 596	05-045-14336	Caerus Operating, LLC	CO	GARFIELD
203473	FEDERAL 25-10BB (PK25)	05-045-14538	Caerus Operating, LLC	CO	GARFIELD
203474	FEDERAL 25-15BB (PK25)	05-045-14539	Caerus Operating, LLC	CO	GARFIELD
203475	FEDERAL 25-13BB (PK25)	05-045-14537	Caerus Operating, LLC	CO	GARFIELD
203476	FEDERAL 25-12BB (PK25)	05-045-14540	Caerus Operating, LLC	CO	GARFIELD
203477	FEDERAL 25-11 (PK25)	05-045-14536	Caerus Operating, LLC	CO	GARFIELD
203478	N PARACHUTE MF01C C28 696	05-045-15463	Caerus Operating, LLC	CO	GARFIELD
203479	N PARACHUTE MF01D C28 696	05-045-15462	Caerus Operating, LLC	CO	GARFIELD
203480	N PARACHUTE MF02C C28 696	05-045-15467	Caerus Operating, LLC	CO	GARFIELD
203481	N PARACHUTE MF02D C28 696	05-045-15465	Caerus Operating, LLC	CO	GARFIELD
203482	N PARACHUTE MF10A-21 C28 696	05-045-14552	Caerus Operating, LLC	CO	GARFIELD
203483	N PARACHUTE MF10B-21 C28 696	05-045-14551	Caerus Operating, LLC	CO	GARFIELD
203484	N PARACHUTE MF10C-21 C28 696	05-045-14550	Caerus Operating, LLC	CO	GARFIELD
203485	N PARACHUTE MF10D-21 C28 696	05-045-14549	Caerus Operating, LLC	CO	GARFIELD
203486	SCHWARTZ 2-11A (J2E)	05-045-14695	Caerus Operating, LLC	CO	GARFIELD
203487	SCHWARTZ 2-10A (J2E)	05-045-14696	Caerus Operating, LLC	CO	GARFIELD
203488	RWF 11-29	05-045-12722	TEP Rocky Mountain LLC	CO	GARFIELD
203489	RWF 311-29	05-045-12721	TEP Rocky Mountain LLC	CO	GARFIELD
203490	RWF 411-29	05-045-12720	TEP Rocky Mountain LLC	CO	GARFIELD
203494	SCHWARTZ 11-2A (O2E)	05-045-14609	Caerus Operating, LLC	CO	GARFIELD
203495	CHEROKEE MTN EST 3-15A (N3E)	05-045-15124	Caerus Operating, LLC	CO	GARFIELD
203497	CLEM JR. 15-8 (PB15)	05-045-17181	Caerus Operating, LLC	CO	GARFIELD

<u>Caerus Cost Center</u>	<u>Well Name</u>	<u>API</u>	<u>Operator</u>	<u>State</u>	<u>County</u>
203498	CLEM JR. 15-7BB (PB15)	05-045-17045	Caerus Operating, LLC	CO	GARFIELD
203499	CLEM JR. 15-2BB (PB15)	05-045-17049	Caerus Operating, LLC	CO	GARFIELD
203500	CLEM JR. 15-1BB (PB15)	05-045-17179	Caerus Operating, LLC	CO	GARFIELD
203501	WARREN FEDERAL 15-16BB (PB15)	05-045-17727	Caerus Operating, LLC	CO	GARFIELD
203502	WARREN FEDERAL 15-16 (PB15)	05-045-17726	Caerus Operating, LLC	CO	GARFIELD
203503	WARREN 15-9BB (PB15)	05-045-17729	Caerus Operating, LLC	CO	GARFIELD
203504	WARREN 15-9 (PB15)	05-045-17728	Caerus Operating, LLC	CO	GARFIELD
203505	WARREN 15-10BB (PB15)	05-045-17730	Caerus Operating, LLC	CO	GARFIELD
203506	CLEM JR 15-3 (PB15)	05-045-17046	Caerus Operating, LLC	CO	GARFIELD
203507	CLEM JR. 15-7 (PB15)	05-045-17180	Caerus Operating, LLC	CO	GARFIELD
203508	CLEM JR 15-6BB (PB15)	05-045-17048	Caerus Operating, LLC	CO	GARFIELD
203509	CLEM JR 15-6 (PB15)	05-045-17047	Caerus Operating, LLC	CO	GARFIELD
203510	CLEM JR 15-3BB (PB15)	05-045-17378	Caerus Operating, LLC	CO	GARFIELD
203516	N PARACHUTE EF12C D31 595	05-045-14659	Caerus Operating, LLC	CO	GARFIELD
203517	N PARACHUTE EF12D D31 595	05-045-14660	Caerus Operating, LLC	CO	GARFIELD
203518	COUEY 24-10 (F24W)	05-045-14864	Caerus Operating, LLC	CO	GARFIELD
203519	COUEY 24-10B (F24W)	05-045-14863	Caerus Operating, LLC	CO	GARFIELD
203520	COUEY 24-11 (F24W)	05-045-14865	Caerus Operating, LLC	CO	GARFIELD
203521	COUEY 24-7 (F24W)	05-045-14862	Caerus Operating, LLC	CO	GARFIELD
203522	COUEY 24-6D (F24W)	05-045-14954	Caerus Operating, LLC	CO	GARFIELD
203523	COUEY 24-2D (F24W)	05-045-14907	Caerus Operating, LLC	CO	GARFIELD
203524	ENCANA 11-12A (F11E)	05-045-15580	Caerus Operating, LLC	CO	GARFIELD
203525	ENCANA 11-3B2 (F11E)	05-045-14999	Caerus Operating, LLC	CO	GARFIELD
203526	ENCANA 11-4C (F11E)	05-045-15579	Caerus Operating, LLC	CO	GARFIELD
203527	ENCANA 11-4D (F11E)	05-045-15581	Caerus Operating, LLC	CO	GARFIELD
203528	ENCANA 11-5 (F11E)	05-045-15578	Caerus Operating, LLC	CO	GARFIELD
203529	SHIDELER 25-16A (C31E)	05-045-18862	Caerus Operating, LLC	CO	GARFIELD
203530	SHIDELER 31-3D (C31E)	05-045-18875	Caerus Operating, LLC	CO	GARFIELD
203531	SHIDELER 25-9C1 (C31E)	05-045-18906	Caerus Operating, LLC	CO	GARFIELD
203532	SHIDELER 25-15A (C31E)	05-045-18894	Caerus Operating, LLC	CO	GARFIELD
203533	SHIDELER 36-9D (C31E)	05-045-18948	Caerus Operating, LLC	CO	GARFIELD
203534	CP11A-16 E16 596	05-045-13539	Caerus Operating, LLC	CO	GARFIELD
203535	CP04C-02 A03 596	05-045-13025	Caerus Operating, LLC	CO	GARFIELD
203536	CP07A-05 A05 596	05-045-14533	Caerus Operating, LLC	CO	GARFIELD
203538	CP08A-05-A05 596	05-045-14366	Caerus Operating, LLC	CO	GARFIELD
203540	N PARACHUTE EF11D D31 595	05-045-14663	Caerus Operating, LLC	CO	GARFIELD
203541	N PARACHUTE EF12A D31 595	05-045-14664	Caerus Operating, LLC	CO	GARFIELD
203542	N PARACHUTE EF14A D31 595	05-045-14661	Caerus Operating, LLC	CO	GARFIELD
203543	N PARACHUTE EF14B D31 595	05-045-14665	Caerus Operating, LLC	CO	GARFIELD
203544	RWF 312-29	05-045-13181	TEP Rocky Mountain LLC	CO	GARFIELD
203545	RWF 412-29	05-045-13182	TEP Rocky Mountain LLC	CO	GARFIELD
203546	RWF 512-29	05-045-13183	TEP Rocky Mountain LLC	CO	GARFIELD
203547	SGU CP08A-35 G35 496	05-045-14529	Caerus Operating, LLC	CO	GARFIELD

<u>Caerus Cost Center</u>	<u>Well Name</u>	<u>API</u>	<u>Operator</u>	<u>State</u>	<u>County</u>
203555	N PARACHUTE EF01A-31 I30A 595	05-045-15104	Caerus Operating, LLC	CO	GARFIELD
203556	N PARACHUTE EF01C-31 I30A 595	05-045-15105	Caerus Operating, LLC	CO	GARFIELD
203557	N PARACHUTE EF02A-30 I30A 595	05-045-15046	Caerus Operating, LLC	CO	GARFIELD
203558	N PARACHUTE EF07B-20 C29 595	05-045-15490	Caerus Operating, LLC	CO	GARFIELD
203559	N PARACHUTE EF07C-20 C29 595	05-045-15491	Caerus Operating, LLC	CO	GARFIELD
203560	N PARACHUTE EF07D-20 C29 595	05-045-15493	Caerus Operating, LLC	CO	GARFIELD
203561	N PARACHUTE EF10B-20 C29 595	05-045-15708	Caerus Operating, LLC	CO	GARFIELD
203563	N PARACHUTE EF16D-19 I30 595	05-045-15356	Caerus Operating, LLC	CO	GARFIELD
203564	N PARACHUTE EF01B-30 I30 595	05-045-15346	Caerus Operating, LLC	CO	GARFIELD
203565	N PARACHUTE EF03A-29 I30 595	05-045-15342	Caerus Operating, LLC	CO	GARFIELD
203566	N PARACHUTE EF04A-29 I30 595	05-045-15355	Caerus Operating, LLC	CO	GARFIELD
203567	N PARACHUTE EF04A-32 I30 595	05-045-15353	Caerus Operating, LLC	CO	GARFIELD
203568	N PARACHUTE EF04C-29 I30 595	05-045-15349	Caerus Operating, LLC	CO	GARFIELD
203569	N PARACHUTE EF04D-29 I30 595	05-045-15348	Caerus Operating, LLC	CO	GARFIELD
203570	N PARACHUTE EF05C-29 I30 595	05-045-15343	Caerus Operating, LLC	CO	GARFIELD
203571	N PARACHUTE EF05D-29 I30 595	05-045-15354	Caerus Operating, LLC	CO	GARFIELD
203572	N PARACHUTE EF08A-30 I30 595	05-045-15351	Caerus Operating, LLC	CO	GARFIELD
203573	N PARACHUTE EF12D-29 I30 595	05-045-15344	Caerus Operating, LLC	CO	GARFIELD
203574	N PARACHUTE EF16C-19 I30 595	05-045-15341	Caerus Operating, LLC	CO	GARFIELD
203575	N PARACHUTE EF05A-29 I30 595	05-045-15350	Caerus Operating, LLC	CO	GARFIELD
203576	N PARACHUTE EF13A-29 I30 595	05-045-15345	Caerus Operating, LLC	CO	GARFIELD
203579	N PARACHUTE WF01D-35 K26 596	05-045-14684	Caerus Operating, LLC	CO	GARFIELD
203580	N PARACHUTE WF02A-35 K26 596	05-045-14688	Caerus Operating, LLC	CO	GARFIELD
203581	N PARACHUTE WF02C-35 K26 596	05-045-14686	Caerus Operating, LLC	CO	GARFIELD
203582	N PARACHUTE WF08A-35 K26 596	05-045-14682	Caerus Operating, LLC	CO	GARFIELD
203583	CP01A-05 A05 596	05-045-14531	Caerus Operating, LLC	CO	GARFIELD
203584	CP11A-05 A05 596	05-045-14532	Caerus Operating, LLC	CO	GARFIELD
203585	CP02A-03 A03 596	05-045-14407	Caerus Operating, LLC	CO	GARFIELD
203586	FEDERAL 19-11 (PM19)	05-045-15546	Caerus Operating, LLC	CO	GARFIELD
203587	FEDERAL 19-10BB (PM19)	05-045-15572	Caerus Operating, LLC	CO	GARFIELD
203588	FEDERAL 19-11BB (PM19)	05-045-15543	Caerus Operating, LLC	CO	GARFIELD
203589	FEDERAL 19-12BB (PM19)	05-045-15541	Caerus Operating, LLC	CO	GARFIELD
203590	FEDERAL 19-13BB (PM19)	05-045-15545	Caerus Operating, LLC	CO	GARFIELD
203591	FEDERAL 19-14 (PM19)	05-045-15542	Caerus Operating, LLC	CO	GARFIELD
203592	FEDERAL 19-15BB (PM19)	05-045-15574	Caerus Operating, LLC	CO	GARFIELD
203593	FEDERAL 19-9BB (PM19)	05-045-15571	Caerus Operating, LLC	CO	GARFIELD
203594	FEDERAL 20-12BB (PM19)	05-045-15573	Caerus Operating, LLC	CO	GARFIELD
203598	N PARACHUTE EF02C-30 I30A 595	05-045-15051	Caerus Operating, LLC	CO	GARFIELD
203599	N PARACHUTE EF03A-30 I30A 595	05-045-15097	Caerus Operating, LLC	CO	GARFIELD
203600	N PARACHUTE EF03B-30 I30A 595	05-045-15098	Caerus Operating, LLC	CO	GARFIELD
203601	N PARACHUTE EF03C-30 I30A 595	05-045-15096	Caerus Operating, LLC	CO	GARFIELD
203602	N PARACHUTE EF04C-32 I30A 595	05-045-15050	Caerus Operating, LLC	CO	GARFIELD
203603	N PARACHUTE EF05A-32 I30A 595	05-045-15048	Caerus Operating, LLC	CO	GARFIELD

<u>Caeus Cost Center</u>	<u>Well Name</u>	<u>API</u>	<u>Operator</u>	<u>State</u>	<u>County</u>
203604	N PARACHUTE EF05C-32 I30A 595	05-045-15049	Caerus Operating, LLC	CO	GARFIELD
203605	N PARACHUTE EF05D-32 I30A 595	05-045-15106	Caerus Operating, LLC	CO	GARFIELD
203606	N PARACHUTE EF06A-30 I30A 595	05-045-15099	Caerus Operating, LLC	CO	GARFIELD
203607	N PARACHUTE EF06C-30 I30A 595	05-045-15100	Caerus Operating, LLC	CO	GARFIELD
203608	N PARACHUTE EF07A-30 I30A 595	05-045-15101	Caerus Operating, LLC	CO	GARFIELD
203609	N PARACHUTE EF07C-30 I30A 595	05-045-15102	Caerus Operating, LLC	CO	GARFIELD
203610	N PARACHUTE EF14D-19 I30A 595	05-045-15107	Caerus Operating, LLC	CO	GARFIELD
203611	N PARACHUTE EF15C-19 I30A 595	05-045-15060	Caerus Operating, LLC	CO	GARFIELD
203612	N PARACHUTE EF15D-19 I30A 595	05-045-15059	Caerus Operating, LLC	CO	GARFIELD
203613	N PARACHUTE EF16A-30 I30A 595	05-045-15047	Caerus Operating, LLC	CO	GARFIELD
203614	N PARACHUTE EF16C-30 I30A 595	05-045-15103	Caerus Operating, LLC	CO	GARFIELD
203615	N PARACHUTE EF08C-30 I30 595	05-045-15352	Caerus Operating, LLC	CO	GARFIELD
203616	N PARACHUTE EF13C-29 I30 595	05-045-15347	Caerus Operating, LLC	CO	GARFIELD
203617	N PARACHUTE WF07A-35 K26 596	05-045-14681	Caerus Operating, LLC	CO	GARFIELD
203618	N PARACHUTE WF13D K26 596	05-045-14687	Caerus Operating, LLC	CO	GARFIELD
203619	N PARACHUTE WF14A K26 596	05-045-14685	Caerus Operating, LLC	CO	GARFIELD
203620	N PARACHUTE WF14C K26 596	05-045-14683	Caerus Operating, LLC	CO	GARFIELD
203621	N PARACHUTE MF15A E09 696	05-045-14991	Caerus Operating, LLC	CO	GARFIELD
203622	N PARACHUTE MF10D E09 696	05-045-14995	Caerus Operating, LLC	CO	GARFIELD
203623	N PARACHUTE MF10C E09 696	05-045-14994	Caerus Operating, LLC	CO	GARFIELD
203624	N PARACHUTE MF10B E09 696	05-045-14993	Caerus Operating, LLC	CO	GARFIELD
203625	N PARACHUTE MF07C E09 696	05-045-14996	Caerus Operating, LLC	CO	GARFIELD
203626	N PARACHUTE MF10A E09 696	05-045-14992	Caerus Operating, LLC	CO	GARFIELD
203627	GMR 22-16D (H27NW)	05-045-15913	Caerus Operating, LLC	CO	GARFIELD
203628	GMU 27-1C (H27NW)	05-045-15914	Caerus Operating, LLC	CO	GARFIELD
203629	GMR 27-2D (H27NW)	05-045-10587	Caerus Operating, LLC	CO	GARFIELD
203630	GMU 23-14 (C26NW)	05-045-10952	Caerus Operating, LLC	CO	GARFIELD
203631	GMU 26-4B (H27NW)	05-045-15915	Caerus Operating, LLC	CO	GARFIELD
203632	LAZIER 23-15B (C26NW)	05-045-11030	Caerus Operating, LLC	CO	GARFIELD
203634	LAZIER 23-15C (C26NW)	05-045-11031	Caerus Operating, LLC	CO	GARFIELD
203636	GMU 26-5A (C26NW)	05-045-10948	Caerus Operating, LLC	CO	GARFIELD
203641	OM01C B10 696	05-045-12851	Caerus Operating, LLC	CO	GARFIELD
203642	OM02C B10 696	05-045-12847	Caerus Operating, LLC	CO	GARFIELD
203643	DAYBREAK FEDERAL 19-6BB (PJ19)	05-045-19892	Caerus Operating, LLC	CO	GARFIELD
203644	DAYBREAK FEDERAL 19-6 (PJ19)	05-045-19893	Caerus Operating, LLC	CO	GARFIELD
203645	HAGEN FEDERAL 22-4C (PC22)	05-045-22006	Caerus Operating, LLC	CO	GARFIELD
203646	TWIN CREEK 1-14A1 (O1E)	05-045-17684	Caerus Operating, LLC	CO	GARFIELD
203648	TWIN CREEK 1-15D1 (O1EB)	05-045-19537	Caerus Operating, LLC	CO	GARFIELD
203650	SG 33-27	05-045-14127	TEP Rocky Mountain LLC	CO	GARFIELD
203651	SG 333-27	05-045-14126	TEP Rocky Mountain LLC	CO	GARFIELD
203652	CP01B-04 H04 596	05-045-14545	Caerus Operating, LLC	CO	GARFIELD
203653	FEDERAL 15-12 (PI16)	05-045-15653	Caerus Operating, LLC	CO	GARFIELD
203654	FEDERAL 15-12BB (PI16)	05-045-15652	Caerus Operating, LLC	CO	GARFIELD

<u>Caerus Cost Center</u>	<u>Well Name</u>	<u>API</u>	<u>Operator</u>	<u>State</u>	<u>County</u>
203655	FEDERAL 16-16 (PH16)	05-045-15651	Caerus Operating, LLC	CO	GARFIELD
203656	FEDERAL 16-16BB (PH16)	05-045-15650	Caerus Operating, LLC	CO	GARFIELD
203657	FEDERAL 16-9 (PH16)	05-045-15647	Caerus Operating, LLC	CO	GARFIELD
203658	FEDERAL 16-9BB (PH16)	05-045-15648	Caerus Operating, LLC	CO	GARFIELD
203659	FEDERAL HAGEN 15-13BB (PH16)	05-045-15645	Caerus Operating, LLC	CO	GARFIELD
203660	N PARACHUTE EF02A-31 N30 595	05-045-15201	Caerus Operating, LLC	CO	GARFIELD
203661	N PARACHUTE EF02C-31 N30 595	05-045-15202	Caerus Operating, LLC	CO	GARFIELD
203662	N PARACHUTE EF03A-31 N30 595	05-045-15206	Caerus Operating, LLC	CO	GARFIELD
203663	N PARACHUTE EF03D-31 N30 595	05-045-15205	Caerus Operating, LLC	CO	GARFIELD
203664	N PARACHUTE EF06A-31 N30 595	05-045-15204	Caerus Operating, LLC	CO	GARFIELD
203665	N PARACHUTE EF06C-31 N30 595	05-045-15200	Caerus Operating, LLC	CO	GARFIELD
203666	N PARACHUTE EF07A-31 N30 595	05-045-15210	Caerus Operating, LLC	CO	GARFIELD
203667	N PARACHUTE EF07C-31 N30 595	05-045-15211	Caerus Operating, LLC	CO	GARFIELD
203668	N PARACHUTE EF07D-31 N30 595	05-045-15203	Caerus Operating, LLC	CO	GARFIELD
203669	N PARACHUTE EF08A-31 N30 595	05-045-15208	Caerus Operating, LLC	CO	GARFIELD
203670	N PARACHUTE EF08C-31 N30 595	05-045-15209	Caerus Operating, LLC	CO	GARFIELD
203671	N PARACHUTE EF08D-31 N30 595	05-045-15207	Caerus Operating, LLC	CO	GARFIELD
203672	N PARACHUTE EF10A-31 N30 595	05-045-15214	Caerus Operating, LLC	CO	GARFIELD
203673	N PARACHUTE EF11A-31 N30 595	05-045-15212	Caerus Operating, LLC	CO	GARFIELD
203674	N PARACHUTE EF11B-31 N30 595	05-045-15213	Caerus Operating, LLC	CO	GARFIELD
203675	N PARACHUTE EF01C-28 A28B 595	05-045-15267	Caerus Operating, LLC	CO	GARFIELD
203676	N PARACHUTE EF04C-27 A28B 595	05-045-15266	Caerus Operating, LLC	CO	GARFIELD
203677	N PARACHUTE EF08C-28 A28B 595	05-045-15265	Caerus Operating, LLC	CO	GARFIELD
203678	N PARACHUTE EF08A-28 A28B 595	05-045-15264	Caerus Operating, LLC	CO	GARFIELD
203679	GM 441-1	05-045-14261	TEP Rocky Mountain LLC	CO	GARFIELD
203693	FEDERAL 15-4 (PH16)	05-045-15673	Caerus Operating, LLC	CO	GARFIELD
203695	DWU CP14D-33 M33 496	05-045-14698	Caerus Operating, LLC	CO	GARFIELD
203696	NPF CP02B-18 N07 596	05-045-14807	Caerus Operating, LLC	CO	GARFIELD
203697	NPF CP04D-06 E06 596	05-045-14504	Caerus Operating, LLC	CO	GARFIELD
203699	FEDERAL 15-4BB (PH16)	05-045-15672	Caerus Operating, LLC	CO	GARFIELD
203700	FEDERAL 15-5 (PH16)	05-045-15667	Caerus Operating, LLC	CO	GARFIELD
203701	FEDERAL 15-5BB (PH16)	05-045-15671	Caerus Operating, LLC	CO	GARFIELD
203702	FEDERAL 16-1 (PH16)	05-045-15668	Caerus Operating, LLC	CO	GARFIELD
203703	FEDERAL 16-1BB (PH16)	05-045-15675	Caerus Operating, LLC	CO	GARFIELD
203704	FEDERAL 16-8 (PH16)	05-045-15669	Caerus Operating, LLC	CO	GARFIELD
203705	FEDERAL 16-8BB (PH16)	05-045-15670	Caerus Operating, LLC	CO	GARFIELD
203706	FEDERAL BOSELY 16-2 (PH16)	05-045-15674	Caerus Operating, LLC	CO	GARFIELD
203707	FEDERAL BOSELY 16-2BB (PH16)	05-045-15649	Caerus Operating, LLC	CO	GARFIELD
203708	SGU CP07C-35 G35 496	05-045-14528	Caerus Operating, LLC	CO	GARFIELD
203709	NPF CP14D-07 N07 596	05-045-14817	Caerus Operating, LLC	CO	GARFIELD
203710	N PARACHUTE EFH320-10N C29 595	05-045-15492	Caerus Operating, LLC	CO	GARFIELD
203712	JOLLEY 16-1	05-045-14576	TEP Rocky Mountain LLC	CO	GARFIELD
203713	JUNIPER 11-1A (M1E)	05-045-16053	Caerus Operating, LLC	CO	GARFIELD

<u>Caeus Cost Center</u>	<u>Well Name</u>	<u>API</u>	<u>Operator</u>	<u>State</u>	<u>County</u>
203715	JUNIPER 12-4A (M1E)	05-045-16052	Caerus Operating, LLC	CO	GARFIELD
203721	OM18C B10 696	05-045-12854	Caerus Operating, LLC	CO	GARFIELD
203722	OM02D B10 696	05-045-13250	Caerus Operating, LLC	CO	GARFIELD
203723	GARDNER 17-8 (PL16)	05-045-15800	Caerus Operating, LLC	CO	GARFIELD
203724	GARDNER 17-8BB (PL16)	05-045-15799	Caerus Operating, LLC	CO	GARFIELD
203733	GM 411-1	05-045-14467	TEP Rocky Mountain LLC	CO	GARFIELD
203734	TWIN CREEK 1-11A1 (O1E)	05-045-15707	Caerus Operating, LLC	CO	GARFIELD
203736	TWIN CREEK 1-11B2 (O1E)	05-045-17683	Caerus Operating, LLC	CO	GARFIELD
203738	SHIDELER 25-9C (E30E)	05-045-15540	Caerus Operating, LLC	CO	GARFIELD
203739	OM08A B10 696	05-045-12852	Caerus Operating, LLC	CO	GARFIELD
203744	CIRCLE B LAND 11A-35-692	05-045-14303	TEP ROCKY MOUNTAIN LLC	CO	GARFIELD
203745	CIRCLE B LAND 11B-35-692	05-045-15638	TEP ROCKY MOUNTAIN LLC	CO	GARFIELD
203746	CIRCLE B LAND 11D-35-692	05-045-14302	TEP ROCKY MOUNTAIN LLC	CO	GARFIELD
203747	CIRCLE B LAND 12B-35-692	05-045-14300	TEP ROCKY MOUNTAIN LLC	CO	GARFIELD
203748	CIRCLE B LAND 12C-35-692	05-045-14301	TEP ROCKY MOUNTAIN LLC	CO	GARFIELD
203749	CIRCLE B LAND 13D-35-692	05-045-15639	TEP ROCKY MOUNTAIN LLC	CO	GARFIELD
203750	CIRCLE B LAND 42C-35-692	05-045-15118	TEP ROCKY MOUNTAIN LLC	CO	GARFIELD
203751	CIRCLE B LAND 42B-35-692	05-045-15117	TEP ROCKY MOUNTAIN LLC	CO	GARFIELD
203752	CIRCLE B LAND 42A-35-692	05-045-15116	TEP ROCKY MOUNTAIN LLC	CO	GARFIELD
203753	CIRCLE B LAND 41D-35-692	05-045-15125	TEP ROCKY MOUNTAIN LLC	CO	GARFIELD
203754	CIRCLE B LAND 41B-35-692	05-045-15119	TEP ROCKY MOUNTAIN LLC	CO	GARFIELD
203755	CIRCLE B LAND 41A-35-692	05-045-15120	TEP ROCKY MOUNTAIN LLC	CO	GARFIELD
203756	RWF 12-30	05-045-12840	TEP Rocky Mountain LLC	CO	GARFIELD
203757	RWF 312-30	05-045-12839	TEP Rocky Mountain LLC	CO	GARFIELD
203758	RWF 412-30	05-045-12576	TEP Rocky Mountain LLC	CO	GARFIELD
203759	RWF 422-30	05-045-12887	TEP Rocky Mountain LLC	CO	GARFIELD
203760	GM 423-1	05-045-14469	TEP Rocky Mountain LLC	CO	GARFIELD
203761	GM 512-1	05-045-14468	TEP Rocky Mountain LLC	CO	GARFIELD
203762	SPECIALTY 14A-21-692	05-045-14599	TEP ROCKY MOUNTAIN LLC	CO	GARFIELD
203763	SPECIALTY 14C-21-692	05-045-14598	TEP ROCKY MOUNTAIN LLC	CO	GARFIELD
203764	SPECIALTY 24A-21-692	05-045-14384	TEP ROCKY MOUNTAIN LLC	CO	GARFIELD
203766	SPECIALTY 24C-21-692	05-045-14386	TEP ROCKY MOUNTAIN LLC	CO	GARFIELD
203781	HAGEN FEDERAL 22-2D (PC22)	05-045-22015	Caerus Operating, LLC	CO	GARFIELD
203782	TRANT 32C-21-692	05-045-1184801	TEP ROCKY MOUNTAIN LLC	CO	GARFIELD
203783	TRANT 31A-21-692	05-045-14446	TEP ROCKY MOUNTAIN LLC	CO	GARFIELD
203784	TRANT 41A-21-692	05-045-14447	TEP ROCKY MOUNTAIN LLC	CO	GARFIELD
203785	TRANT 42C-21-692	05-045-11846	TEP ROCKY MOUNTAIN LLC	CO	GARFIELD
203786	N PARACHUTE EF11C D31 595	05-045-15487	Caerus Operating, LLC	CO	GARFIELD
203787	N PARACHUTE EF12B-DX D31 595	05-045-15486	Caerus Operating, LLC	CO	GARFIELD
203788	HAGEN FEDERAL 15-16B (PC22)	05-045-22009	Caerus Operating, LLC	CO	GARFIELD
203789	HAGEN 22-3A (PC22)	05-045-22023	Caerus Operating, LLC	CO	GARFIELD
203790	HAGEN FEDERAL 22-8A (PC22)	05-045-22010	Caerus Operating, LLC	CO	GARFIELD
203791	HAGEN 22-3D (PC22)	05-045-22020	Caerus Operating, LLC	CO	GARFIELD

<u>Caeus Cost Center</u>	<u>Well Name</u>	<u>API</u>	<u>Operator</u>	<u>State</u>	<u>County</u>
203792	HAGEN 15-14C (PC22)	05-045-22021	Caerus Operating, LLC	CO	GARFIELD
203793	FEDERAL GARDNER 21-13BB (PK21)	05-045-15455	Caerus Operating, LLC	CO	GARFIELD
203794	FEDERAL SMITH 21-12 (PK21)	05-045-15456	Caerus Operating, LLC	CO	GARFIELD
203795	FEDERAL SMITH 21-12BB (PK21)	05-045-15457	Caerus Operating, LLC	CO	GARFIELD
203796	SAVAGE 20-8BB (PI20)	05-045-17140	Caerus Operating, LLC	CO	GARFIELD
203797	HAGEN 15-14A (PC22)	05-045-22019	Caerus Operating, LLC	CO	GARFIELD
203798	HAGEN 15-13D (PC22)	05-045-22018	Caerus Operating, LLC	CO	GARFIELD
203799	HAGEN CLEM 15-10C (PC22)	05-045-22050	Caerus Operating, LLC	CO	GARFIELD
203800	HAGEN FEDERAL 22-1AA (PC22)	05-045-21945	Caerus Operating, LLC	CO	GARFIELD
203801	N PARACHUTE WF02A-36 A36 596	05-045-15634	Caerus Operating, LLC	CO	GARFIELD
203802	N PARACHUTE WF02C-36 A36 596	05-045-15635	Caerus Operating, LLC	CO	GARFIELD
203803	N PARACHUTE WF03C-36 A36 596	05-045-15633	Caerus Operating, LLC	CO	GARFIELD
203804	N PARACHUTE WF06A-36 A36 596	05-045-15632	Caerus Operating, LLC	CO	GARFIELD
203805	N PARACHUTE WF06C-36 A36 596	05-045-15636	Caerus Operating, LLC	CO	GARFIELD
203806	N PARACHUTE WF07A-36 A36 596	05-045-15631	Caerus Operating, LLC	CO	GARFIELD
203807	N PARACHUTE WF07C-36 A36 596	05-045-15630	Caerus Operating, LLC	CO	GARFIELD
203808	N PARACHUTE WF15A-25 A36 596	05-045-15629	Caerus Operating, LLC	CO	GARFIELD
203809	N PARACHUTE WF15C-25 A36 596	05-045-15628	Caerus Operating, LLC	CO	GARFIELD
203810	N PARACHUTE EF01A-28 A28B 595	05-045-15268	Caerus Operating, LLC	CO	GARFIELD
203812	DAYBREAK FEE 19-8 (PJ19)	05-045-19902	Caerus Operating, LLC	CO	GARFIELD
203813	SAVAGE 20-9BB (PP20)	05-045-16910	Caerus Operating, LLC	CO	GARFIELD
203814	DAYBREAK FEDERAL 19-7BB (PJ19)	05-045-19903	Caerus Operating, LLC	CO	GARFIELD
203815	DAYBREAK FEDERAL 19-7 (PJ19)	05-045-19901	Caerus Operating, LLC	CO	GARFIELD
203816	DAYBREAK FEDERAL 19-2 (PJ19)	05-045-19896	Caerus Operating, LLC	CO	GARFIELD
203817	GMU 23-13C (C26NW)	05-045-15995	Caerus Operating, LLC	CO	GARFIELD
203818	GMU 26-4A (C26NW)	05-045-10950	Caerus Operating, LLC	CO	GARFIELD
203820	NPF CP07D-06 E06 596	05-045-14505	Caerus Operating, LLC	CO	GARFIELD
203821	OM01A B10 696	05-045-12848	Caerus Operating, LLC	CO	GARFIELD
203822	OM01DR B10 696	05-045-12853	Caerus Operating, LLC	CO	GARFIELD
203823	RWF 322-30	05-045-12870	TEP Rocky Mountain LLC	CO	GARFIELD
203824	RWF 411-30	05-045-12842	TEP Rocky Mountain LLC	CO	GARFIELD
203825	RWF 512-30	05-045-12869	TEP Rocky Mountain LLC	CO	GARFIELD
203826	ENCANA 17-16BB (PD21B)	05-045-16185	Caerus Operating, LLC	CO	GARFIELD
203827	ENCANA 17-16 (PD21B)	05-045-16187	Caerus Operating, LLC	CO	GARFIELD
203828	ENCANA 16-13BB (PD21B)	05-045-16186	Caerus Operating, LLC	CO	GARFIELD
203829	N PARACHUTE EF04B D19B 595	05-045-16983	Caerus Operating, LLC	CO	GARFIELD
203830	N PARACHUTE EF06A D19B 595	05-045-16984	Caerus Operating, LLC	CO	GARFIELD
203831	N PARACHUTE EF02D D19B 595	05-045-16982	Caerus Operating, LLC	CO	GARFIELD
203832	N PARACHUTE EF03D D19B 595	05-045-16981	Caerus Operating, LLC	CO	GARFIELD
203833	N PARACHUTE EF08C D19B 595	05-045-16979	Caerus Operating, LLC	CO	GARFIELD
203834	N PARACHUTE EF05D-20 C29 595	05-045-15557	Caerus Operating, LLC	CO	GARFIELD
203835	N PARACHUTE EFH320-8N C29 595	05-045-15488	Caerus Operating, LLC	CO	GARFIELD
203836	N PARACHUTE EF10A D19B 595	05-045-16976	Caerus Operating, LLC	CO	GARFIELD

<u>Caerus Cost Center</u>	<u>Well Name</u>	<u>API</u>	<u>Operator</u>	<u>State</u>	<u>County</u>
203837	N PARACHUTE EF06C D19B 595	05-045-16969	Caerus Operating, LLC	CO	GARFIELD
203838	N PARACHUTE EF06D D19B 595	05-045-16973	Caerus Operating, LLC	CO	GARFIELD
203839	N PARACHUTE EF07B D19B 595	05-045-17478	Caerus Operating, LLC	CO	GARFIELD
203840	N PARACHUTE EF07C D19B 595	05-045-17480	Caerus Operating, LLC	CO	GARFIELD
203841	N PARACHUTE EF07D D19B 595	05-045-16972	Caerus Operating, LLC	CO	GARFIELD
203842	N PARACHUTE EF08B D19B 595	05-045-16980	Caerus Operating, LLC	CO	GARFIELD
203843	N PARACHUTE EF10B D19B 595	05-045-16975	Caerus Operating, LLC	CO	GARFIELD
203844	N PARACHUTE EF10C D19B 595	05-045-16974	Caerus Operating, LLC	CO	GARFIELD
203845	N PARACHUTE EF10D D19B 595	05-045-16970	Caerus Operating, LLC	CO	GARFIELD
203846	N PARACHUTE EF11A D19B 595	05-045-17481	Caerus Operating, LLC	CO	GARFIELD
203847	N PARACHUTE EF11B D19B 595	05-045-17475	Caerus Operating, LLC	CO	GARFIELD
203848	N PARACHUTE EF11C D19B 595	05-045-17476	Caerus Operating, LLC	CO	GARFIELD
203849	N PARACHUTE EF11D D19B 595	05-045-17479	Caerus Operating, LLC	CO	GARFIELD
203850	N PARACHUTE EF12B-20 C29 595	05-045-15552	Caerus Operating, LLC	CO	GARFIELD
203851	N PARACHUTE EF14A D19B 595	05-045-16977	Caerus Operating, LLC	CO	GARFIELD
203852	N PARACHUTE EF14B D19B 595	05-045-17477	Caerus Operating, LLC	CO	GARFIELD
203853	N PARACHUTE EF14C D19B 595	05-045-16971	Caerus Operating, LLC	CO	GARFIELD
203854	N PARACHUTE EF15A D19B 595	05-045-16978	Caerus Operating, LLC	CO	GARFIELD
203855	N PARACHUTE EF15B D19B 595	05-045-16853	Caerus Operating, LLC	CO	GARFIELD
203856	FEDERAL 20-13BB (P119)	05-045-15814	Caerus Operating, LLC	CO	GARFIELD
203857	FEDERAL 20-5 (P119)	05-045-15815	Caerus Operating, LLC	CO	GARFIELD
203858	ENCANA FEDERAL 11-11A (F11E)	05-045-17627	Caerus Operating, LLC	CO	GARFIELD
203859	ENCANA 11-3D (F11E)	05-045-17700	Caerus Operating, LLC	CO	GARFIELD
203860	ENCANA 11-6 (F11E)	05-045-17698	Caerus Operating, LLC	CO	GARFIELD
203861	ENCANA 11-6A (F11E)	05-045-17699	Caerus Operating, LLC	CO	GARFIELD
203862	HMU 9-4A (E9W)	05-045-17062	Caerus Operating, LLC	CO	GARFIELD
203863	HMU 9-5C (E9W)	05-045-17065	Caerus Operating, LLC	CO	GARFIELD
203864	HMU 9-7 (E9W)	05-045-17064	Caerus Operating, LLC	CO	GARFIELD
203865	HMU FEE 9-6 (E9W)	05-045-17066	Caerus Operating, LLC	CO	GARFIELD
203866	ROSE RANCH FED 9-8C (I9W)	05-045-10598	Caerus Operating, LLC	CO	GARFIELD
203867	ENCANA GMR 16-5 (N9W)	05-045-18445	Caerus Operating, LLC	CO	GARFIELD
203868	HMU 9-4C (E9W)	05-045-17063	Caerus Operating, LLC	CO	GARFIELD
203869	HMU 16-6A (N9W)	05-045-18448	Caerus Operating, LLC	CO	GARFIELD
203870	HMU 16-4 (N9W)	05-045-18444	Caerus Operating, LLC	CO	GARFIELD
203871	HMU 9-13C2 (N9W)	05-045-18446	Caerus Operating, LLC	CO	GARFIELD
203874	LAZIER 26-2C (C26NW)	05-045-15737	Caerus Operating, LLC	CO	GARFIELD
203876	FEDERAL 1-11 (ON1)	05-045-16851	Caerus Operating, LLC	CO	GARFIELD
203877	FEDERAL 1-13 (ON1)	05-045-16850	Caerus Operating, LLC	CO	GARFIELD
203878	FEDERAL 1-14 (ON1)	05-045-16849	Caerus Operating, LLC	CO	GARFIELD
203879	FEDERAL 1-15 (ON1)	05-045-16852	Caerus Operating, LLC	CO	GARFIELD
203880	SCHWARTZ 2-10A2 (J2E)	05-045-15812	Caerus Operating, LLC	CO	GARFIELD
203890	TWIN CREEK 12-3A1 (O1E)	05-045-17685	Caerus Operating, LLC	CO	GARFIELD
203892	TWIN CREEK 1-14B2 (O1E)	05-045-17682	Caerus Operating, LLC	CO	GARFIELD

<u>Caerus Cost Center</u>	<u>Well Name</u>	<u>API</u>	<u>Operator</u>	<u>State</u>	<u>County</u>
203894	TWIN CREEK 1-14B1 (O1E)	05-045-17681	Caerus Operating, LLC	CO	GARFIELD
203896	ROSE RANCH 16-1C (B16W)	05-045-15819	Caerus Operating, LLC	CO	GARFIELD
203897	GMU 26-5A2 (H27NW)	05-045-18726	Caerus Operating, LLC	CO	GARFIELD
203898	ENCANA FEE 2-13C (A10E)	05-045-18258	Caerus Operating, LLC	CO	GARFIELD
203900	ENCANA FEE 3-16 (A10E)	05-045-18257	Caerus Operating, LLC	CO	GARFIELD
203902	GMU 27-11D (M27NW)	05-045-15775	Caerus Operating, LLC	CO	GARFIELD
203903	GMU 27-12A (M27NW)	05-045-15776	Caerus Operating, LLC	CO	GARFIELD
203904	GMU 27-12B (M27NW)	05-045-15994	Caerus Operating, LLC	CO	GARFIELD
203905	GMU 27-13A (M27NW)	05-045-15773	Caerus Operating, LLC	CO	GARFIELD
203906	GMU 27-13B (M27NW)	05-045-15993	Caerus Operating, LLC	CO	GARFIELD
203907	GMU 27-14A (M27NW)	05-045-15774	Caerus Operating, LLC	CO	GARFIELD
203908	GMU 27-8C1 (H27NW)	05-045-18729	Caerus Operating, LLC	CO	GARFIELD
203909	GMU 27-8C2 (H27NW)	05-045-18725	Caerus Operating, LLC	CO	GARFIELD
203910	GMU 26-4B2 (H27NW)	05-045-18727	Caerus Operating, LLC	CO	GARFIELD
203911	GMU 27-1C2 (H27NW)	05-045-18728	Caerus Operating, LLC	CO	GARFIELD
203912	GMU 33-3 (K33NW)	05-045-12174	Caerus Operating, LLC	CO	GARFIELD
203913	GMU 33-6 (K33NW)	05-045-10829	Caerus Operating, LLC	CO	GARFIELD
203914	GMU 33-3D (K33NW)	05-045-12169	Caerus Operating, LLC	CO	GARFIELD
203915	GMU 33-5B (K33NW)	05-045-12172	Caerus Operating, LLC	CO	GARFIELD
203916	GMU 33-2DX (G33NW)	05-045-17576	Caerus Operating, LLC	CO	GARFIELD
203917	GMU 33-10A (G33NW)	05-045-17578	Caerus Operating, LLC	CO	GARFIELD
203918	GMU 33-8 (G33NW)	05-045-17577	Caerus Operating, LLC	CO	GARFIELD
203919	SHIDELER FEDERAL 36-15C1 (C36W)	05-045-17557	Caerus Operating, LLC	CO	GARFIELD
203920	SHIDELER 36-15B2 (C36W)	05-045-17556	Caerus Operating, LLC	CO	GARFIELD
203921	SHIDELER FEDERAL 1-2B2 (C36W)	05-045-17562	Caerus Operating, LLC	CO	GARFIELD
203922	SHIDELER FEDERAL 36-15C2 (C36W)	05-045-17555	Caerus Operating, LLC	CO	GARFIELD
203923	SHIDELER 25-15C1 (C36W)	05-045-17560	Caerus Operating, LLC	CO	GARFIELD
203924	SHIDELER 25-14C (C36W)	05-045-17561	Caerus Operating, LLC	CO	GARFIELD
203925	SHIDELER 36-10C (C36W)	05-045-17559	Caerus Operating, LLC	CO	GARFIELD
203926	GMU 33-11 (K33NW)	05-045-10831	Caerus Operating, LLC	CO	GARFIELD
203927	GMU 33-11A (K33NW)	05-045-18716	Caerus Operating, LLC	CO	GARFIELD
203928	GMU 33-11D (K33NW)	05-045-12170	Caerus Operating, LLC	CO	GARFIELD
203929	CP08D-04 H04 596	05-045-14542	Caerus Operating, LLC	CO	GARFIELD
203930	CPI2D-03 H04 596	05-045-14544	Caerus Operating, LLC	CO	GARFIELD
203931	GMU 26-12A2 (L26NW)	05-045-18355	Caerus Operating, LLC	CO	GARFIELD
203932	GMU 27-9A (L26NW)	05-045-18356	Caerus Operating, LLC	CO	GARFIELD
203933	GMU 27-9D1 (L26NW)	05-045-18358	Caerus Operating, LLC	CO	GARFIELD
203934	GMU 27-9C (L26NW)	05-045-18359	Caerus Operating, LLC	CO	GARFIELD
203935	GMU 27-9D2 (L26NW)	05-045-18360	Caerus Operating, LLC	CO	GARFIELD
203936	GMU FEE 27-10D2 (L26NW)	05-045-18357	Caerus Operating, LLC	CO	GARFIELD
203937	GMU FEE 27-16A (L26NW)	05-045-18361	Caerus Operating, LLC	CO	GARFIELD
203939	GM 33-29	05-045-13147	TEP Rocky Mountain LLC	CO	GARFIELD
203940	GM 333-29	05-045-13149	TEP Rocky Mountain LLC	CO	GARFIELD

<u>Caerus Cost Center</u>	<u>Well Name</u>	<u>API</u>	<u>Operator</u>	<u>State</u>	<u>County</u>
203941	GM 343-29	05-045-13153	TEP Rocky Mountain LLC	CO	GARFIELD
203942	RWF 22-30	05-045-12836	TEP Rocky Mountain LLC	CO	GARFIELD
203943	RWF 521-30	05-045-12868	TEP Rocky Mountain LLC	CO	GARFIELD
203950	OM11DR K15 696	05-045-14978	Caerus Operating, LLC	CO	GARFIELD
203951	OM11B K15 696	05-045-14963	Caerus Operating, LLC	CO	GARFIELD
203952	OM14A K15 696	05-045-14977	Caerus Operating, LLC	CO	GARFIELD
203953	SAVAGE 20-9 (PI20)	05-045-17139	Caerus Operating, LLC	CO	GARFIELD
203954	SAVAGE 20-8 (PI20)	05-045-17141	Caerus Operating, LLC	CO	GARFIELD
203955	SAVAGE 20-16BB (PP20)	05-045-16888	Caerus Operating, LLC	CO	GARFIELD
203956	SAVAGE 20-16 (PP20)	05-045-16911	Caerus Operating, LLC	CO	GARFIELD
203957	SAVAGE 20-15BB (PP20)	05-045-16913	Caerus Operating, LLC	CO	GARFIELD
203958	SAVAGE 20-15 (PP20)	05-045-16912	Caerus Operating, LLC	CO	GARFIELD
203959	SAVAGE FEDERAL 20-10BB (PI20)	05-045-17138	Caerus Operating, LLC	CO	GARFIELD
203960	FEDERAL 21-11 (PK21)	05-045-15458	Caerus Operating, LLC	CO	GARFIELD
203961	FEDERAL 21-11BB (PK21)	05-045-15459	Caerus Operating, LLC	CO	GARFIELD
203962	FEDERAL 21-15BB (PK21)	05-045-15475	Caerus Operating, LLC	CO	GARFIELD
203963	FEDERAL 21-10BB (PK21)	05-045-15476	Caerus Operating, LLC	CO	GARFIELD
203964	FEDERAL 21-10 (PK21)	05-045-15477	Caerus Operating, LLC	CO	GARFIELD
203965	CP01B-16 B16 596	05-045-14979	Caerus Operating, LLC	CO	GARFIELD
203966	CP02B-16 B16 596	05-045-14981	Caerus Operating, LLC	CO	GARFIELD
203967	CP08B-16 B16 596	05-045-14980	Caerus Operating, LLC	CO	GARFIELD
203968	CP02D-21 G21 596	05-045-15163	Caerus Operating, LLC	CO	GARFIELD
203969	CP07B-21 G21 596	05-045-15164	Caerus Operating, LLC	CO	GARFIELD
203970	CP11B-21 G21 596	05-045-15165	Caerus Operating, LLC	CO	GARFIELD
203971	CPI4B-21 G21 596	05-045-15162	Caerus Operating, LLC	CO	GARFIELD
203980	DWU CP13B-33 M33 496	05-045-14701	Caerus Operating, LLC	CO	GARFIELD
203982	GMU FEE 22-14 (K22NW)	05-045-18325	Caerus Operating, LLC	CO	GARFIELD
203983	GMU 22-11 (K22NW)	05-045-18324	Caerus Operating, LLC	CO	GARFIELD
203984	GMU FEE 22-14A (K22NW) W1MS	05-045-18323	Caerus Operating, LLC	CO	GARFIELD
203986	GMU 22-6 (K22NW)	05-045-18326	Caerus Operating, LLC	CO	GARFIELD
203987	GMU 22-11B (K22NW) W1MS	05-045-18322	Caerus Operating, LLC	CO	GARFIELD
203989	N PARACHUTE MF01C-4 C04 696	05-045-15766	Caerus Operating, LLC	CO	GARFIELD
203990	N PARACHUTE MF02B-4 C04 696	05-045-15772	Caerus Operating, LLC	CO	GARFIELD
203991	DWU CP08D-32 M33 496	05-045-14700	Caerus Operating, LLC	CO	GARFIELD
203992	N PARACHUTE MF02C-4 C04 696	05-045-15770	Caerus Operating, LLC	CO	GARFIELD
203993	N PARACHUTE MF03C-4 C04 696	05-045-15769	Caerus Operating, LLC	CO	GARFIELD
203994	N PARACHUTE MF04B-3 C04 696	05-045-15768	Caerus Operating, LLC	CO	GARFIELD
203995	N PARACHUTE MF06A-4 C04 696	05-045-15771	Caerus Operating, LLC	CO	GARFIELD
203996	N PARACHUTE MF06B-4 C04 696	05-045-12249	Caerus Operating, LLC	CO	GARFIELD
203997	N PARACHUTE MF07A-4 C04 696	05-045-18287	Caerus Operating, LLC	CO	GARFIELD
203998	N PARACHUTE MF07B-4 N04 696	05-045-18280	Caerus Operating, LLC	CO	GARFIELD
203999	N PARACHUTE MF10A-4 N04 696	05-045-17863	Caerus Operating, LLC	CO	GARFIELD
204000	N PARACHUTE MF10C-4 N04 696	05-045-17861	Caerus Operating, LLC	CO	GARFIELD

<u>Caeus Cost Center</u>	<u>Well Name</u>	<u>API</u>	<u>Operator</u>	<u>State</u>	<u>County</u>
204001	N PARACHUTE MF11A-4 N04 696	05-045-17860	Caeus Operating, LLC	CO	GARFIELD
204002	N PARACHUTE MF13C-31 C04 696	05-045-15777	Caeus Operating, LLC	CO	GARFIELD
204003	N PARACHUTE MF13D-31 C04 696	05-045-15767	Caeus Operating, LLC	CO	GARFIELD
204004	N PARACHUTE MF18A-4 N04 696	05-045-17862	Caeus Operating, LLC	CO	GARFIELD
204010	SGU CP12B-35 H34 496	05-045-15608	Caeus Operating, LLC	CO	GARFIELD
204011	SGU CP01D-34 H34 496	05-045-15605	Caeus Operating, LLC	CO	GARFIELD
204012	SGU CP11D-27 L27 496	05-045-15032	Caeus Operating, LLC	CO	GARFIELD
204013	DWU CP01B-33 E34 496	05-045-15094	Caeus Operating, LLC	CO	GARFIELD
204014	FEDERAL 20-11 (PN20)	05-045-18708	Caeus Operating, LLC	CO	GARFIELD
204015	FEDERAL 20-14BB (PN20)	05-045-18711	Caeus Operating, LLC	CO	GARFIELD
204016	SGU CP11D-34 M34 496	05-045-14534	Caeus Operating, LLC	CO	GARFIELD
204017	SGU CP12B-34 M34 496	05-045-14703	Caeus Operating, LLC	CO	GARFIELD
204018	SGU CP13B-34 M34 496	05-045-14704	Caeus Operating, LLC	CO	GARFIELD
204019	GM 34-29	05-045-13143	TEP Rocky Mountain LLC	CO	GARFIELD
204020	GM 534-29	05-045-13148	TEP Rocky Mountain LLC	CO	GARFIELD
204021	GM 543-29	05-045-13150	TEP Rocky Mountain LLC	CO	GARFIELD
204022	GM 634-29	05-045-13146	TEP Rocky Mountain LLC	CO	GARFIELD
204025	OM10B K15 696	05-045-14974	Caeus Operating, LLC	CO	GARFIELD
204026	SATTERFIELD FED 10-3H (C100U)	05-045-17474	Caeus Operating, LLC	CO	GARFIELD
204029	GMR 34-12B (G33NW)	05-045-17575	Caeus Operating, LLC	CO	GARFIELD
204031	FIVE R 15-1HM (C100U)	05-045-20207	Caeus Operating, LLC	CO	GARFIELD
204032	DAYBREAK FED 30-10BB (PG30)	05-045-10785	Caeus Operating, LLC	CO	GARFIELD
204033	DAYBREAK FEDERAL 30-7BB (PG30)	05-045-10784	Caeus Operating, LLC	CO	GARFIELD
204034	DAYBREAK FEDERAL 30-8BB (PG30)	05-045-10786	Caeus Operating, LLC	CO	GARFIELD
204035	DAYBREAK FEDERAL 30-6BB (PG30)	05-045-10787	Caeus Operating, LLC	CO	GARFIELD
204037	GM 334-29	05-045-13144	TEP Rocky Mountain LLC	CO	GARFIELD
204038	GM 443-29	05-045-13151	TEP Rocky Mountain LLC	CO	GARFIELD
204039	GM 444-29	05-045-13152	TEP Rocky Mountain LLC	CO	GARFIELD
204040	GM 434-29	05-045-13155	TEP Rocky Mountain LLC	CO	GARFIELD
204041	TWIN CREEK 1-10C1 (O1EB)	05-045-19549	Caeus Operating, LLC	CO	GARFIELD
204043	TWIN CREEK 1-10C2 (O1EB)	05-045-19507	Caeus Operating, LLC	CO	GARFIELD
204045	TWIN CREEK 1-9A1 (O1EB)	05-045-19543	Caeus Operating, LLC	CO	GARFIELD
204047	TWIN CREEK 1-9C1 (O1EB)	05-045-19511	Caeus Operating, LLC	CO	GARFIELD
204049	TWIN CREEK 1-9D1 (O1EB)	05-045-19546	Caeus Operating, LLC	CO	GARFIELD
204051	RWF 11-30	05-045-12841	TEP Rocky Mountain LLC	CO	GARFIELD
204052	RWF 321-30	05-045-12837	TEP Rocky Mountain LLC	CO	GARFIELD
204053	RWF 21-30	05-045-12838	TEP Rocky Mountain LLC	CO	GARFIELD
204054	NPF CP07C-07 N07 596	05-045-14818	Caeus Operating, LLC	CO	GARFIELD
204056	RWF 311-30	05-045-12579	TEP Rocky Mountain LLC	CO	GARFIELD
204058	ENYEART 16-4C (PD16)	05-045-17973	Caeus Operating, LLC	CO	GARFIELD
204059	ENYEART 16-4D (PD16)	05-045-17972	Caeus Operating, LLC	CO	GARFIELD
204060	ENYEART 17-8C (PD16)	05-045-17969	Caeus Operating, LLC	CO	GARFIELD
204061	ENYEART 17-1C (PD16)	05-045-17971	Caeus Operating, LLC	CO	GARFIELD

<u>Carius Cost Center</u>	<u>Well Name</u>	<u>API</u>	<u>Operator</u>	<u>State</u>	<u>County</u>
204062	ENYEART GARDNER 16-5D (PD16)	05-045-17968	Caerus Operating, LLC	CO	GARFIELD
204063	ENYEART PAVISICH 16-3C (PD16)	05-045-17970	Caerus Operating, LLC	CO	GARFIELD
204070	NLW CONN CREEK 08-21D	05-045-16835	TEP Rocky Mountain LLC	CO	GARFIELD
204071	OM04A C10 696	05-045-13248	Caerus Operating, LLC	CO	GARFIELD
204072	OM03B C10 696	05-045-13244	Caerus Operating, LLC	CO	GARFIELD
204073	SHIDELER FEDERAL 1-2B1 (C36W)	05-045-17558	Caerus Operating, LLC	CO	GARFIELD
204074	SHIDELER FEDERAL 1-3B1 (C36W)	05-045-17981	Caerus Operating, LLC	CO	GARFIELD
204075	SHIDELER FEDERAL 1-3B2 (C36W)	05-045-17982	Caerus Operating, LLC	CO	GARFIELD
204076	SHIDELER FEDERAL 1-4B2 (C36W)	05-045-17977	Caerus Operating, LLC	CO	GARFIELD
204077	SHIDELER FED 36-13C1 (C36W)	05-045-17979	Caerus Operating, LLC	CO	GARFIELD
204078	SHIDELER FED 36-13C2 (C36W)	05-045-17980	Caerus Operating, LLC	CO	GARFIELD
204079	SHIDELER FED 36-13C3 (C36W)	05-045-18056	Caerus Operating, LLC	CO	GARFIELD
204080	SHIDELER 36-14B2 (C36W)	05-045-17976	Caerus Operating, LLC	CO	GARFIELD
204081	SHIDELER FED 36-14C1 (C36W)	05-045-17978	Caerus Operating, LLC	CO	GARFIELD
204082	TWIN CREEK 12-4D1 (F12E)	05-045-20387	Caerus Operating, LLC	CO	GARFIELD
204083	SGU CPT12D-23 M23 496	05-045-15497	Caerus Operating, LLC	CO	GARFIELD
204084	N PARACHUTE EF10A-21 C28 595	05-045-17601	Caerus Operating, LLC	CO	GARFIELD
204085	N PARACHUTE EF10C-21 C28 595	05-045-17602	Caerus Operating, LLC	CO	GARFIELD
204086	N PARACHUTE EF10C-28 C28 595	05-045-17595	Caerus Operating, LLC	CO	GARFIELD
204087	N PARACHUTE EF10D-21 C28 595	05-045-17589	Caerus Operating, LLC	CO	GARFIELD
204088	N PARACHUTE EF10D-28 C28 595	05-045-17594	Caerus Operating, LLC	CO	GARFIELD
204089	N PARACHUTE EF15A-28 C28 595	05-045-17598	Caerus Operating, LLC	CO	GARFIELD
204090	N PARACHUTE MF04A-9 D09A 696	05-045-16305	Caerus Operating, LLC	CO	GARFIELD
204091	N PARACHUTE MF04C-9 D09A 696	05-045-16306	Caerus Operating, LLC	CO	GARFIELD
204093	N PARACHUTE MF15B-4 N04 696	05-045-18279	Caerus Operating, LLC	CO	GARFIELD
204094	N PARACHUTE EF15B-21 C28 595	05-045-17588	Caerus Operating, LLC	CO	GARFIELD
204095	SG 512-26	05-045-15367	TEP Rocky Mountain LLC	CO	GARFIELD
204096	SG 311-26	05-045-15365	TEP Rocky Mountain LLC	CO	GARFIELD
204098	SG 11-26	05-045-15366	TEP Rocky Mountain LLC	CO	GARFIELD
204099	SG 312-26	05-045-15361	TEP Rocky Mountain LLC	CO	GARFIELD
204100	SG 511-26	05-045-15362	TEP Rocky Mountain LLC	CO	GARFIELD
204101	SG 12-26	05-045-15368	TEP Rocky Mountain LLC	CO	GARFIELD
204102	SG 411-26	05-045-15364	TEP Rocky Mountain LLC	CO	GARFIELD
204103	NLW CONN CREEK 17-21D	05-045-16834	TEP Rocky Mountain LLC	CO	GARFIELD
204104	N PARACHUTE MF03D-9 D09A 696	05-045-16302	Caerus Operating, LLC	CO	GARFIELD
204105	N PARACHUTE MF03C-9 D09A 696	05-045-16300	Caerus Operating, LLC	CO	GARFIELD
204106	N PARACHUTE MF03A-9 D09A 696	05-045-16301	Caerus Operating, LLC	CO	GARFIELD
204107	N PARACHUTE MF02B-9 D09A 696	05-045-16299	Caerus Operating, LLC	CO	GARFIELD
204109	N PARACHUTE EF01D-28 D27A 595	05-045-17640	Caerus Operating, LLC	CO	GARFIELD
204110	N PARACHUTE EF04A-27 D27A 595	05-045-18771	Caerus Operating, LLC	CO	GARFIELD
204111	N PARACHUTE EF05A-22 D27A 595	05-045-17648	Caerus Operating, LLC	CO	GARFIELD
204112	N PARACHUTE EF05C-22 D27A 595	05-045-17647	Caerus Operating, LLC	CO	GARFIELD
204113	N PARACHUTE EF06A-22 D27A 595	05-045-17646	Caerus Operating, LLC	CO	GARFIELD

<u>Caerus Cost Center</u>	<u>Well Name</u>	<u>API</u>	<u>Operator</u>	<u>State</u>	<u>County</u>
204114	N PARACHUTE EF06C-22 D27A 595	05-045-17650	Caerus Operating, LLC	CO	GARFIELD
204115	N PARACHUTE EF09A-21 D27A 595	05-045-17643	Caerus Operating, LLC	CO	GARFIELD
204116	N PARACHUTE EF09C-21 D27A 595	05-045-17639	Caerus Operating, LLC	CO	GARFIELD
204117	N PARACHUTE EF09D-21 D27A 595	05-045-17651	Caerus Operating, LLC	CO	GARFIELD
204118	N PARACHUTE EF11A-22 D27A 595	05-045-17645	Caerus Operating, LLC	CO	GARFIELD
204119	N PARACHUTE EF11C-22 D27A 595	05-045-17644	Caerus Operating, LLC	CO	GARFIELD
204120	N PARACHUTE EF12A-22 D27A 595	05-045-17662	Caerus Operating, LLC	CO	GARFIELD
204121	N PARACHUTE EF12D-22 D27A 595	05-045-17641	Caerus Operating, LLC	CO	GARFIELD
204122	N PARACHUTE EF13B-22 D27A 595	05-045-17642	Caerus Operating, LLC	CO	GARFIELD
204123	N PARACHUTE EF13C-22 D27A 595	05-045-17652	Caerus Operating, LLC	CO	GARFIELD
204124	N PARACHUTE EF14A-22 D27A 595	05-045-17649	Caerus Operating, LLC	CO	GARFIELD
204125	N PARACHUTE EF15C-28 C28 595	05-045-17593	Caerus Operating, LLC	CO	GARFIELD
204128	N PARACHUTE MF05B-9 D09A 696	05-045-17760	Caerus Operating, LLC	CO	GARFIELD
204129	N PARACHUTE MF05D-9 D09A 696	05-045-17759	Caerus Operating, LLC	CO	GARFIELD
204130	N PARACHUTE MF06B-9 D09A 696	05-045-17757	Caerus Operating, LLC	CO	GARFIELD
204131	N PARACHUTE MF06C-9 D09A 696	05-045-17758	Caerus Operating, LLC	CO	GARFIELD
204132	TWIN CREEK 12-4A1 (F12E)	05-045-20389	Caerus Operating, LLC	CO	GARFIELD
204133	M23 496 INJ Well -SGU CP01B-27	05-045-15495	Caerus Energy Services LLC	CO	GARFIELD
204134	HAGEN FEDERAL 22-1A (PC22)	05-045-22016	Caerus Operating, LLC	CO	GARFIELD
204135	HAGEN FEDERAL 22-4D (PC22)	05-045-22013	Caerus Operating, LLC	CO	GARFIELD
204136	HAGEN FEDERAL 22-4B (PC22)	05-045-22008	Caerus Operating, LLC	CO	GARFIELD
204137	HAGEN 15-14D (PC22)	05-045-22022	Caerus Operating, LLC	CO	GARFIELD
204138	HAGEN 22-3B (PC22)	05-045-22017	Caerus Operating, LLC	CO	GARFIELD
204139	HAGEN FEDERAL 15-16C (PC22)	05-045-22005	Caerus Operating, LLC	CO	GARFIELD
204140	DAYBREAK FED 30-13BB (PL30)	05-045-18538	Caerus Operating, LLC	CO	GARFIELD
204141	DAYBREAK FED 30-12BB (PL30)	05-045-18537	Caerus Operating, LLC	CO	GARFIELD
204142	DAYBREAK FEDERAL 30-12 (PL30)	05-045-18539	Caerus Operating, LLC	CO	GARFIELD
204143	DAYBREAK FEDERAL 25-9BB (PL30)	05-045-18536	Caerus Operating, LLC	CO	GARFIELD
204144	OM04D C10 696	05-045-13246	Caerus Operating, LLC	CO	GARFIELD
204157	OM03C C10 696	05-045-13247	Caerus Operating, LLC	CO	GARFIELD
204158	OM06B C10 696	05-045-13251	Caerus Operating, LLC	CO	GARFIELD
204159	OM08A A21 696	05-045-14960	Caerus Operating, LLC	CO	GARFIELD
204162	JOHNSON 05-02B	05-045-16961	TEP Rocky Mountain LLC	CO	GARFIELD
204166	JOHNSON FEDERAL 05-10C	05-045-16960	TEP Rocky Mountain LLC	CO	GARFIELD
204167	FEDERAL 30-5 (PD30)	05-045-10771	Caerus Operating, LLC	CO	GARFIELD
204168	FEDERAL 30-3 (PD30)	05-045-10770	Caerus Operating, LLC	CO	GARFIELD
204173	FEDERAL 25-4B (PE25)	05-045-20661	Caerus Operating, LLC	CO	GARFIELD
204174	FEDERAL 25-4D (PE25)	05-045-20673	Caerus Operating, LLC	CO	GARFIELD
204175	FEDERAL 25-5A (PE25)	05-045-20671	Caerus Operating, LLC	CO	GARFIELD
204176	FEDERAL 25-5C (PE25)	05-045-20670	Caerus Operating, LLC	CO	GARFIELD
204177	FEDERAL 25-4A (PE25)	05-045-20654	Caerus Operating, LLC	CO	GARFIELD
204178	FEDERAL 25-4C (PE25)	05-045-20639	Caerus Operating, LLC	CO	GARFIELD
204179	FEDERAL 25-5B (PE25)	05-045-20652	Caerus Operating, LLC	CO	GARFIELD

<u>Caerus Cost Center</u>	<u>Well Name</u>	<u>API</u>	<u>Operator</u>	<u>State</u>	<u>County</u>
204192	SG 421-26	05-045-15392	TEP Rocky Mountain LLC	CO	GARFIELD
204193	SG 521-26	05-045-15391	TEP Rocky Mountain LLC	CO	GARFIELD
204198	N PARACHUTE MF06D-4 N04 696	05-045-17859	Caerus Operating, LLC	CO	GARFIELD
204201	ROSE RANCH FED 10-12B (I9W)	05-045-18679	Caerus Operating, LLC	CO	GARFIELD
204202	GM 441-4	05-045-12783	TEP Rocky Mountain LLC	CO	GARFIELD
204203	GM 431-4	05-045-12784	TEP Rocky Mountain LLC	CO	GARFIELD
204204	SG 22-26	05-045-15398	TEP Rocky Mountain LLC	CO	GARFIELD
204205	SG 31-26	05-045-15397	TEP Rocky Mountain LLC	CO	GARFIELD
204206	SG 32-26	05-045-15388	TEP Rocky Mountain LLC	CO	GARFIELD
204207	SG 331-26	05-045-15396	TEP Rocky Mountain LLC	CO	GARFIELD
204208	SG 431-26	05-045-15394	TEP Rocky Mountain LLC	CO	GARFIELD
204209	SG 531-26	05-045-15386	TEP Rocky Mountain LLC	CO	GARFIELD
204210	FEDERAL 25-7BB (PH25)	05-045-19126	Caerus Operating, LLC	CO	GARFIELD
204219	SG 21-26	05-045-15395	TEP Rocky Mountain LLC	CO	GARFIELD
204220	SG 321-26	05-045-15393	TEP Rocky Mountain LLC	CO	GARFIELD
204221	SG 422-26	05-045-15383	TEP Rocky Mountain LLC	CO	GARFIELD
204222	SG 322-26	05-045-15384	TEP Rocky Mountain LLC	CO	GARFIELD
204223	HMU 16-3A (N9W)	05-045-18443	Caerus Operating, LLC	CO	GARFIELD
204224	HMU 9-13B (N9W)	05-045-18447	Caerus Operating, LLC	CO	GARFIELD
204225	GM 411-34	05-045-17210	TEP Rocky Mountain LLC	CO	GARFIELD
204247	ROSE RANCH 10-13B (I9W)	05-045-10591	Caerus Operating, LLC	CO	GARFIELD
204248	ROSE RANCH 16-1B (I9W)	05-045-18676	Caerus Operating, LLC	CO	GARFIELD
204249	ROSE RANCH FEDERAL 9-16A (I9W)	05-045-10596	Caerus Operating, LLC	CO	GARFIELD
204282	GM 324-32	05-045-16926	TEP Rocky Mountain LLC	CO	GARFIELD
204283	GM 314-32	05-045-16928	TEP Rocky Mountain LLC	CO	GARFIELD
204284	GM 623-32	05-045-16927	TEP Rocky Mountain LLC	CO	GARFIELD
204285	SG 332-26	05-045-15390	TEP Rocky Mountain LLC	CO	GARFIELD
204286	SG 432-26	05-045-15389	TEP Rocky Mountain LLC	CO	GARFIELD
204287	SG 522-26	05-045-15385	TEP Rocky Mountain LLC	CO	GARFIELD
204288	SG 532-26	05-045-15387	TEP Rocky Mountain LLC	CO	GARFIELD
204289	GM 524-32	05-045-16925	TEP Rocky Mountain LLC	CO	GARFIELD
204290	GM 424-32	05-045-16924	TEP Rocky Mountain LLC	CO	GARFIELD
204292	GMU 27-8D (H27NW)	05-045-18754	Caerus Operating, LLC	CO	GARFIELD
204295	JOHNSON FEDERAL 05-15B	05-045-16962	TEP Rocky Mountain LLC	CO	GARFIELD
204296	SG 13-26	05-045-15374	TEP Rocky Mountain LLC	CO	GARFIELD
204297	SG 313-26	05-045-15375	TEP Rocky Mountain LLC	CO	GARFIELD
204299	SHIDELER 25-15D (C31E)	05-045-18902	Caerus Operating, LLC	CO	GARFIELD
204300	SHIDELER 30-13A (C31E)	05-045-18864	Caerus Operating, LLC	CO	GARFIELD
204301	SHIDELER 30-13C (C31E)	05-045-18905	Caerus Operating, LLC	CO	GARFIELD
204302	SHIDELER 30-14D (C31E)	05-045-18889	Caerus Operating, LLC	CO	GARFIELD
204303	SHIDELER 30-15D (C31E)	05-045-18876	Caerus Operating, LLC	CO	GARFIELD
204304	SHIDELER 31-3C (C31E)	05-045-18866	Caerus Operating, LLC	CO	GARFIELD
204305	SHIDELER 31-4C (C31E)	05-045-18869	Caerus Operating, LLC	CO	GARFIELD

<u>Caerus Cost Center</u>	<u>Well Name</u>	<u>API</u>	<u>Operator</u>	<u>State</u>	<u>County</u>
204306	SHIDELER 31-5B (C3IE)	05-045-18874	Caerus Operating, LLC	CO	GARFIELD
204307	SHIDELER 31-6A (C3IE)	05-045-18865	Caerus Operating, LLC	CO	GARFIELD
204310	RMV 158-29	05-045-17019	TEP Rocky Mountain LLC	CO	GARFIELD
204312	RWF 332-29	05-045-17015	TEP Rocky Mountain LLC	CO	GARFIELD
204313	RWF 342-29	05-045-17018	TEP Rocky Mountain LLC	CO	GARFIELD
204314	RWF 532-29	05-045-17016	TEP Rocky Mountain LLC	CO	GARFIELD
204315	GM 321-32	05-045-17087	TEP Rocky Mountain LLC	CO	GARFIELD
204316	GM 322-32	05-045-17089	TEP Rocky Mountain LLC	CO	GARFIELD
204317	GM 342-32	05-045-17542	TEP Rocky Mountain LLC	CO	GARFIELD
204318	GM 42-32	05-045-17541	TEP Rocky Mountain LLC	CO	GARFIELD
204319	GM 332-32	05-045-17543	TEP Rocky Mountain LLC	CO	GARFIELD
204321	SG 413-26	05-045-15371	TEP Rocky Mountain LLC	CO	GARFIELD
204322	SG 513-26	05-045-15406	TEP Rocky Mountain LLC	CO	GARFIELD
204323	GM 421-32	05-045-17090	TEP Rocky Mountain LLC	CO	GARFIELD
204336	GM 332-33	05-045-17209	TEP Rocky Mountain LLC	CO	GARFIELD
204337	GM 342-33	05-045-17208	TEP Rocky Mountain LLC	CO	GARFIELD
204338	GM 432-33	05-045-17204	TEP Rocky Mountain LLC	CO	GARFIELD
204339	GM 441-33	05-045-17206	TEP Rocky Mountain LLC	CO	GARFIELD
204340	GM 442-33	05-045-17205	TEP Rocky Mountain LLC	CO	GARFIELD
204341	GM 532-33	05-045-17207	TEP Rocky Mountain LLC	CO	GARFIELD
204342	GM 341-33	05-045-17302	TEP Rocky Mountain LLC	CO	GARFIELD
204343	GM 311-32	05-045-17095	TEP Rocky Mountain LLC	CO	GARFIELD
204344	N PARACHUTE EF03A-33 C28A 595	05-045-18076	Caerus Operating, LLC	CO	GARFIELD
204345	N PARACHUTE EF03D-28 C28A 595	05-045-18086	Caerus Operating, LLC	CO	GARFIELD
204346	N PARACHUTE EF05C-28 C28A 595	05-045-18078	Caerus Operating, LLC	CO	GARFIELD
204347	N PARACHUTE EF06A-28 C28A 595	05-045-18081	Caerus Operating, LLC	CO	GARFIELD
204348	N PARACHUTE EF06D-28 C28A 595	05-045-18080	Caerus Operating, LLC	CO	GARFIELD
204349	N PARACHUTE EF11A-28 C28A 595	05-045-18075	Caerus Operating, LLC	CO	GARFIELD
204350	N PARACHUTE EF11D-28 C28A 595	05-045-18079	Caerus Operating, LLC	CO	GARFIELD
204351	N PARACHUTE EF12B-28 C28A 595	05-045-18084	Caerus Operating, LLC	CO	GARFIELD
204352	N PARACHUTE EF12C-28 C28A 595	05-045-18085	Caerus Operating, LLC	CO	GARFIELD
204353	N PARACHUTE EF14B-28 C28A 595	05-045-18083	Caerus Operating, LLC	CO	GARFIELD
204354	N PARACHUTE EF14D-28 C28A 595	05-045-18082	Caerus Operating, LLC	CO	GARFIELD
204355	N PARACHUTE EF05A-28 C28A 595	05-045-18077	Caerus Operating, LLC	CO	GARFIELD
204360	GM 512-32	05-045-17514	TEP Rocky Mountain LLC	CO	GARFIELD
204361	GM 411-32	05-045-17512	TEP Rocky Mountain LLC	CO	GARFIELD
204362	GM 412-32	05-045-17513	TEP Rocky Mountain LLC	CO	GARFIELD
204363	COOK CARPENTER 20-3A (PB20)	05-045-20558	Caerus Operating, LLC	CO	GARFIELD
204364	BAT 23D-17-07-95	05-045-18714	TEP Rocky Mountain LLC	CO	GARFIELD
204369	GMR 8-11A1 (K8W)	05-045-19152	Caerus Operating, LLC	CO	GARFIELD
204370	GMR 8-11A2 (K8W)	05-045-19151	Caerus Operating, LLC	CO	GARFIELD
204371	GMR 8-11C (K8W)	05-045-19146	Caerus Operating, LLC	CO	GARFIELD
204372	GMR 8-12B (K8W)	05-045-19144	Caerus Operating, LLC	CO	GARFIELD

<u>Caerus Cost Center</u>	<u>Well Name</u>	<u>API</u>	<u>Operator</u>	<u>State</u>	<u>County</u>
204373	GMR 8-12C1 (K8W)	05-045-19154	Caerus Operating, LLC	CO	GARFIELD
204374	GMR 8-12C2 (K8W)	05-045-19148	Caerus Operating, LLC	CO	GARFIELD
204375	GMR 8-5B1 (K8W)	05-045-19145	Caerus Operating, LLC	CO	GARFIELD
204377	GMR 8-5B2 (K8W)	05-045-19153	Caerus Operating, LLC	CO	GARFIELD
204379	GMR 8-5C1 (K8W)	05-045-19149	Caerus Operating, LLC	CO	GARFIELD
204380	GMR 8-5D (K8W)	05-045-19155	Caerus Operating, LLC	CO	GARFIELD
204381	GMR 8-6 (K8W)	05-045-12101	Caerus Operating, LLC	CO	GARFIELD
204382	GMR 8-6A1 (K8W)	05-045-19147	Caerus Operating, LLC	CO	GARFIELD
204384	GMR 8-6A2 (K8W)	05-045-19143	Caerus Operating, LLC	CO	GARFIELD
204386	GMR 8-6D (K8W)	05-045-19150	Caerus Operating, LLC	CO	GARFIELD
204388	FEDERAL 25-1BB (PH25)	05-045-19127	Caerus Operating, LLC	CO	GARFIELD
204389	FEDERAL 25-2BB (PH25)	05-045-19122	Caerus Operating, LLC	CO	GARFIELD
204390	FEDERAL 25-8 (PH25)	05-045-19121	Caerus Operating, LLC	CO	GARFIELD
204391	FEDERAL GARDNER 20-6 (PN20)	05-045-19164	Caerus Operating, LLC	CO	GARFIELD
204392	FEDERAL GARDNER 20-7BB (PN20)	05-045-19163	Caerus Operating, LLC	CO	GARFIELD
204393	FEDERAL GARDNER 20-7 (PN20)	05-045-19158	Caerus Operating, LLC	CO	GARFIELD
204394	FEDERAL 25-7 (PH25)	05-045-19125	Caerus Operating, LLC	CO	GARFIELD
204395	FEDERAL 25-8BB (PH25)	05-045-19124	Caerus Operating, LLC	CO	GARFIELD
204396	FEDERAL 25-9 (PH25)	05-045-19123	Caerus Operating, LLC	CO	GARFIELD
204397	GM 312-32	05-045-17515	TEP Rocky Mountain LLC	CO	GARFIELD
204398	PA 14-06	05-045-18097	TEP Rocky Mountain LLC	CO	GARFIELD
204399	PA 414-06	05-045-18098	TEP Rocky Mountain LLC	CO	GARFIELD
204400	PA 533-06	05-045-18099	TEP Rocky Mountain LLC	CO	GARFIELD
204405	N PARACHUTE WF16D-21 K22 596	05-045-18921	Caerus Operating, LLC	CO	GARFIELD
204406	TWIN CREEK 12-1A1 (O1EB)	05-045-19509	Caerus Operating, LLC	CO	GARFIELD
204408	TWIN CREEK 1-10B1 (O1EB)	05-045-19536	Caerus Operating, LLC	CO	GARFIELD
204413	TWIN CREEK 12-1D1 (O1EB)	05-045-19552	Caerus Operating, LLC	CO	GARFIELD
204415	TWIN CREEK 1-16A1 (O1EB)	05-045-19475	Caerus Operating, LLC	CO	GARFIELD
204417	TWIN CREEK 1-16D1 (O1EB)	05-045-19522	Caerus Operating, LLC	CO	GARFIELD
204419	TWIN CREEK 12-2A1 (O1EB)	05-045-19548	Caerus Operating, LLC	CO	GARFIELD
204421	TWIN CREEK 12-1C1 (O1EB)	05-045-19351	Caerus Operating, LLC	CO	GARFIELD
204426	TWIN CREEK 12-2D2 (O1EB)	05-045-19553	Caerus Operating, LLC	CO	GARFIELD
204428	TWIN CREEK 12-3D1 (F12E)	05-045-20386	Caerus Operating, LLC	CO	GARFIELD
204429	TWIN CREEK 12-5A1 (F12E)	05-045-20390	Caerus Operating, LLC	CO	GARFIELD
204430	TWIN CREEK 12-6C1 (F12E)	05-045-20391	Caerus Operating, LLC	CO	GARFIELD
204431	TWIN CREEK 12-6D1 (F12E)	05-045-20393	Caerus Operating, LLC	CO	GARFIELD
204432	TWIN CREEK 12-3D2 (F12E)	05-045-20392	Caerus Operating, LLC	CO	GARFIELD
204433	TWIN CREEK 12-5A2 (F12E)	05-045-20385	Caerus Operating, LLC	CO	GARFIELD
204434	TWIN CREEK 12-6A1 (F12E)	05-045-20394	Caerus Operating, LLC	CO	GARFIELD
204435	TWIN CREEK 12-5D1 (F12E)	05-045-20388	Caerus Operating, LLC	CO	GARFIELD
204436	N PARACHUTE WF16C-21 K22 596	05-045-18920	Caerus Operating, LLC	CO	GARFIELD
204437	N PARACHUTE WF16A-21 K22 596	05-045-18919	Caerus Operating, LLC	CO	GARFIELD
204438	N PARACHUTE WF15C-22 K22 596	05-045-18922	Caerus Operating, LLC	CO	GARFIELD

<u>Caeus Cost Center</u>	<u>Well Name</u>	<u>API</u>	<u>Operator</u>	<u>State</u>	<u>County</u>
204439	N PARACHUTE WF15A-22 K22 596	05-045-18870	Caeus Operating, LLC	CO	GARFIELD
204440	N PARACHUTE WF15A-21 K22 596	05-045-18887	Caeus Operating, LLC	CO	GARFIELD
204441	N PARACHUTE WF14D-22 K22 596	05-045-18879	Caeus Operating, LLC	CO	GARFIELD
204442	N PARACHUTE WF14C-22 K22 596	05-045-18884	Caeus Operating, LLC	CO	GARFIELD
204443	N PARACHUTE WF14B-22 K22 596	05-045-18917	Caeus Operating, LLC	CO	GARFIELD
204444	N PARACHUTE WF13D-22 K22 596	05-045-18888	Caeus Operating, LLC	CO	GARFIELD
204445	N PARACHUTE WF13C-22 K22 596	05-045-18892	Caeus Operating, LLC	CO	GARFIELD
204446	N PARACHUTE WF13B-22 K22 596	05-045-18903	Caeus Operating, LLC	CO	GARFIELD
204447	N PARACHUTE WF12C-22 K22 596	05-045-18904	Caeus Operating, LLC	CO	GARFIELD
204448	N PARACHUTE WF11D-22 K22 596	05-045-18881	Caeus Operating, LLC	CO	GARFIELD
204449	N PARACHUTE WF10D-21 K22 596	05-045-18883	Caeus Operating, LLC	CO	GARFIELD
204450	N PARACHUTE WF12B-22 K22 596	05-045-18891	Caeus Operating, LLC	CO	GARFIELD
204451	N PARACHUTE WF11A-22 K22 596	05-045-18880	Caeus Operating, LLC	CO	GARFIELD
204452	N PARACHUTE WF08D-21 K22 596	05-045-18897	Caeus Operating, LLC	CO	GARFIELD
204453	N PARACHUTE WF10B-21 K22 596	05-045-18916	Caeus Operating, LLC	CO	GARFIELD
204454	N PARACHUTE WF09B-21 K22 596	05-045-18896	Caeus Operating, LLC	CO	GARFIELD
204455	N PARACHUTE WF10A-21 K22 596	05-045-18872	Caeus Operating, LLC	CO	GARFIELD
204456	N PARACHUTE WF09D-21 K22 596	05-045-18908	Caeus Operating, LLC	CO	GARFIELD
204457	N PARACHUTE WF06C-22 K22 596	05-045-18878	Caeus Operating, LLC	CO	GARFIELD
204458	N PARACHUTE WF05D-22 K22 596	05-045-18871	Caeus Operating, LLC	CO	GARFIELD
204459	N PARACHUTE WF06B-22 K22 596	05-045-18898	Caeus Operating, LLC	CO	GARFIELD
204460	N PARACHUTE WF04B-27 K22 596	05-045-18877	Caeus Operating, LLC	CO	GARFIELD
204461	N PARACHUTE WF05C-22 K22 596	05-045-18911	Caeus Operating, LLC	CO	GARFIELD
204462	N PARACHUTE WF04D-22 K22 596	05-045-18895	Caeus Operating, LLC	CO	GARFIELD
204463	N PARACHUTE WF04C-27 K22 596	05-045-18899	Caeus Operating, LLC	CO	GARFIELD
204464	N PARACHUTE WF04C-22 K22 596	05-045-18901	Caeus Operating, LLC	CO	GARFIELD
204465	N PARACHUTE WF04B-22 K22 596	05-045-18861	Caeus Operating, LLC	CO	GARFIELD
204466	N PARACHUTE WF04A-27 K22 596	05-045-18858	Caeus Operating, LLC	CO	GARFIELD
204467	N PARACHUTE WF03D-27 K22 596	05-045-18859	Caeus Operating, LLC	CO	GARFIELD
204468	N PARACHUTE WF03C-27 K22 596	05-045-18860	Caeus Operating, LLC	CO	GARFIELD
204469	N PARACHUTE WF03B-27 K22 596	05-045-18914	Caeus Operating, LLC	CO	GARFIELD
204470	N PARACHUTE WF03A-27 K22 596	05-045-18890	Caeus Operating, LLC	CO	GARFIELD
204476	FEDERAL 28-11 (PL28)	05-045-20233	Caeus Operating, LLC	CO	GARFIELD
204477	FEDERAL 28-13 (PL28)	05-045-20229	Caeus Operating, LLC	CO	GARFIELD
204478	FEDERAL 28-5 (PL28)	05-045-20215	Caeus Operating, LLC	CO	GARFIELD
204480	SGU 8501A-36 B36 496	05-045-18996	Caeus Operating, LLC	CO	GARFIELD
204481	SGU 8501B-36 B36 496	05-045-19003	Caeus Operating, LLC	CO	GARFIELD
204482	SGU 8501D-36 B36 496	05-045-18997	Caeus Operating, LLC	CO	GARFIELD
204483	SGU 8502B-36 B36 496	05-045-19002	Caeus Operating, LLC	CO	GARFIELD
204484	SGU 8505A-36 B36 496	05-045-18998	Caeus Operating, LLC	CO	GARFIELD
204485	SGU 8505B-36 B36 496	05-045-18999	Caeus Operating, LLC	CO	GARFIELD
204486	SGU 8505C-36 B36 496	05-045-19120	Caeus Operating, LLC	CO	GARFIELD
204487	SGU 8505D-36 B36 496	05-045-19115	Caeus Operating, LLC	CO	GARFIELD

<u>Caerus Cost Center</u>	<u>Well Name</u>	<u>API</u>	<u>Operator</u>	<u>State</u>	<u>County</u>
204488	SGU 8506A-36 B36 496	05-045-19119	Caerus Operating, LLC	CO	GARFIELD
204489	SGU 8506D-36 B36 496	05-045-19113	Caerus Operating, LLC	CO	GARFIELD
204490	SGU 8507D-36 B36 496	05-045-19118	Caerus Operating, LLC	CO	GARFIELD
204491	SGU 8508B-36 B36 496	05-045-19001	Caerus Operating, LLC	CO	GARFIELD
204492	SGU 8508D-36 B36 496	05-045-19117	Caerus Operating, LLC	CO	GARFIELD
204493	SGU 8509B-36 B36 496	05-045-19114	Caerus Operating, LLC	CO	GARFIELD
204494	SGU 8509D-36 B36 496	05-045-19116	Caerus Operating, LLC	CO	GARFIELD
204498	RWF 522-30	05-045-17550	TEP Rocky Mountain LLC	CO	GARFIELD
204499	RWF 432-30	05-045-17502	TEP Rocky Mountain LLC	CO	GARFIELD
204503	PA 11-7	05-045-18102	TEP Rocky Mountain LLC	CO	GARFIELD
204504	SGU 8502B-25 F25 496	05-045-19156	Caerus Operating, LLC	CO	GARFIELD
204505	SGU 8504A-25 F25 496	05-045-19080	Caerus Operating, LLC	CO	GARFIELD
204506	SGU 8504C-25 F25 496	05-045-19078	Caerus Operating, LLC	CO	GARFIELD
204507	SGU 8505A-25 F25 496	05-045-19110	Caerus Operating, LLC	CO	GARFIELD
204508	SGU 8505B-25 F25 496	05-045-19084	Caerus Operating, LLC	CO	GARFIELD
204510	SGU 8505D-25 F25 496	05-045-19107	Caerus Operating, LLC	CO	GARFIELD
204511	SGU 8506B-25 F25 496	05-045-19166	Caerus Operating, LLC	CO	GARFIELD
204512	SGU 8506C-25 F25 496	05-045-19157	Caerus Operating, LLC	CO	GARFIELD
204513	SGU 8506D-25 F25 496	05-045-19068	Caerus Operating, LLC	CO	GARFIELD
204514	SGU 8507A-25 F25 496	05-045-19161	Caerus Operating, LLC	CO	GARFIELD
204515	SGU 8507C-25 F25 496	05-045-19165	Caerus Operating, LLC	CO	GARFIELD
204516	SGU 8510AX-25 F25 496	05-045-19137	Caerus Operating, LLC	CO	GARFIELD
204517	SGU 8513A-24 F25 496	05-045-19159	Caerus Operating, LLC	CO	GARFIELD
204518	SGU 8513C-24 F25 496	05-045-19162	Caerus Operating, LLC	CO	GARFIELD
204519	SGU 8515A-24 F25 496	05-045-19160	Caerus Operating, LLC	CO	GARFIELD
204520	BAT 24B-17-07-95	05-045-18715	TEP Rocky Mountain LLC	CO	GARFIELD
204521	DAYBREAK FEDERAL 19-2D (PJ19)	05-045-19895	Caerus Operating, LLC	CO	GARFIELD
204522	DAYBREAK FEDERAL 19-3BB (PJ19)	05-045-19891	Caerus Operating, LLC	CO	GARFIELD
204523	DAYBREAK FEDERAL 19-6C (PJ19)	05-045-19900	Caerus Operating, LLC	CO	GARFIELD
204524	DAYBREAK FEDERAL 19-6D (PJ19)	05-045-19894	Caerus Operating, LLC	CO	GARFIELD
204525	DAYBREAK FEDERAL 19-7C (PJ19)	05-045-19889	Caerus Operating, LLC	CO	GARFIELD
204526	DAYBREAK FEE 19-8BB (PJ19)	05-045-19897	Caerus Operating, LLC	CO	GARFIELD
204527	DAYBREAK FEDERAL 19-5 (PJ19)	05-045-19899	Caerus Operating, LLC	CO	GARFIELD
204528	DAYBREAK FEE 19-8D (PJ19)	05-045-19898	Caerus Operating, LLC	CO	GARFIELD
204529	FEDERAL 28-11BB (PL28)	05-045-20235	Caerus Operating, LLC	CO	GARFIELD
204530	FEDERAL 28-12BB (PL28)	05-045-20225	Caerus Operating, LLC	CO	GARFIELD
204531	FEDERAL 28-13BB (PL28)	05-045-20262	Caerus Operating, LLC	CO	GARFIELD
204532	FEDERAL 28-6BB (PL28)	05-045-20214	Caerus Operating, LLC	CO	GARFIELD
204533	FEDERAL 29-9 (PL28)	05-045-20234	Caerus Operating, LLC	CO	GARFIELD
204534	BAT 24D-17-07-95	05-045-19082	TEP Rocky Mountain LLC	CO	GARFIELD
204535	BAT 34B-17-07-95	05-045-19101	TEP Rocky Mountain LLC	CO	GARFIELD
204536	BAT 34D-17-07-95	05-045-19066	TEP Rocky Mountain LLC	CO	GARFIELD
204541	RWF 31-30	05-045-17851	TEP Rocky Mountain LLC	CO	GARFIELD

<u>Caerus Cost Center</u>	<u>Well Name</u>	<u>API</u>	<u>Operator</u>	<u>State</u>	<u>County</u>
204542	RWF 531-30	05-045-17848	TEP Rocky Mountain LLC	CO	GARFIELD
204543	RWF 332-30	05-045-17850	TEP Rocky Mountain LLC	CO	GARFIELD
204544	RWF 431-30	05-045-17853	TEP Rocky Mountain LLC	CO	GARFIELD
204546	RWF 32-30	05-045-17849	TEP Rocky Mountain LLC	CO	GARFIELD
204547	RWF 331-30	05-045-17852	TEP Rocky Mountain LLC	CO	GARFIELD
204554	FEDERAL 29-4A (PA30)	05-045-20786	Caerus Operating, LLC	CO	GARFIELD
204555	FEDERAL 31-7B (PF31)	05-045-20521	Caerus Operating, LLC	CO	GARFIELD
204556	FEDERAL 31-5A (PF31)	05-045-20517	Caerus Operating, LLC	CO	GARFIELD
204557	FEDERAL 31-2B (PF31)	05-045-20513	Caerus Operating, LLC	CO	GARFIELD
204558	BAT 13B-17-07-95	05-045-19108	TEP Rocky Mountain LLC	CO	GARFIELD
204559	BAT 13D-17-07-95	05-045-19098	TEP Rocky Mountain LLC	CO	GARFIELD
204560	BAT 14B-17-07-95	05-045-19109	TEP Rocky Mountain LLC	CO	GARFIELD
204561	BAT 14D-17-07-95	05-045-19067	TEP Rocky Mountain LLC	CO	GARFIELD
204562	BAT 23B-17-07-95	05-045-19095	TEP Rocky Mountain LLC	CO	GARFIELD
204563	ROSE RANCH 22-1D (A22W)	05-045-20015	Caerus Operating, LLC	CO	GARFIELD
204564	HMU FEDERAL 16-11B (J16W)	05-045-20414	Caerus Operating, LLC	CO	GARFIELD
204566	ENCANA FEE 10-2D (A10E)	05-045-20395	Caerus Operating, LLC	CO	GARFIELD
204568	N PARACHUTE MF05D-16 H17 696	05-045-18697	Caerus Operating, LLC	CO	GARFIELD
204569	FEDERAL 29-11A (PF29)	05-045-21196	Caerus Operating, LLC	CO	GARFIELD
204570	FEDERAL 29-5A (PF29)	05-045-21195	Caerus Operating, LLC	CO	GARFIELD
204571	FEDERAL 29-5C (PF29)	05-045-21198	Caerus Operating, LLC	CO	GARFIELD
204572	FEDERAL 29-6B (PF29)	05-045-21194	Caerus Operating, LLC	CO	GARFIELD
204573	FEDERAL 29-6BB (PF29)	05-045-21197	Caerus Operating, LLC	CO	GARFIELD
204574	MCU 16-13B (M16W)	05-045-20586	Caerus Operating, LLC	CO	GARFIELD
204575	N PARACHUTE MF07D-9 E09 696	05-045-18886	Caerus Operating, LLC	CO	GARFIELD
204576	N PARACHUTE MF02C-9 E09 696	05-045-18867	Caerus Operating, LLC	CO	GARFIELD
204593	ROSE RANCH 22-8A1 (A22W)	05-045-20018	Caerus Operating, LLC	CO	GARFIELD
204594	ROSE RANCH 22-8B (A22W)	05-045-20019	Caerus Operating, LLC	CO	GARFIELD
204595	ROSE RANCH 22-8C1 (A22W)	05-045-20016	Caerus Operating, LLC	CO	GARFIELD
204596	ROSE RANCH 22-9B1 (A22W)	05-045-20010	Caerus Operating, LLC	CO	GARFIELD
204597	ROSE RANCH 22-9B2 (A22W)	05-045-20014	Caerus Operating, LLC	CO	GARFIELD
204598	ROSE RANCH 23-12A1 (A22W)	05-045-20021	Caerus Operating, LLC	CO	GARFIELD
204599	ROSE RANCH 23-4D (A22W)	05-045-20008	Caerus Operating, LLC	CO	GARFIELD
204600	ROSE RANCH 23-6B1 (A22W)	05-045-20009	Caerus Operating, LLC	CO	GARFIELD
204601	ROSE RANCH 23-6C1 (A22W)	05-045-20022	Caerus Operating, LLC	CO	GARFIELD
204603	SHIDELER 19-16C (O19EB)	05-045-21838	Caerus Operating, LLC	CO	GARFIELD
204613	SGU 8501C-36 B36 496	05-045-19827	Caerus Operating, LLC	CO	GARFIELD
204615	SG 41-26	05-045-11922	TEP Rocky Mountain LLC	CO	GARFIELD
204616	SG 341-26	05-045-11921	TEP Rocky Mountain LLC	CO	GARFIELD
204617	SG 441-26	05-045-11920	TEP Rocky Mountain LLC	CO	GARFIELD
204618	SG 541-26	05-045-11923	TEP Rocky Mountain LLC	CO	GARFIELD
204619	SG 42-26	05-045-15976	TEP Rocky Mountain LLC	CO	GARFIELD
204620	SG 342-26	05-045-15978	TEP Rocky Mountain LLC	CO	GARFIELD

<u>Caerus Cost Center</u>	<u>Well Name</u>	<u>API</u>	<u>Operator</u>	<u>State</u>	<u>County</u>
204621	SG 442-26	05-045-15977	TEP Rocky Mountain LLC	CO	GARFIELD
204622	SG 542-26	05-045-15979	TEP Rocky Mountain LLC	CO	GARFIELD
204623	SGU 8502E-25 F25 496	05-045-19814	Caerus Operating, LLC	CO	GARFIELD
204624	SGU 8502C-25 F25 496	05-045-19777	Caerus Operating, LLC	CO	GARFIELD
204625	N PARACHUTE MF02B-16 H17 696	05-045-18691	Caerus Operating, LLC	CO	GARFIELD
204626	N PARACHUTE MF02C-16 H17 696	05-045-18694	Caerus Operating, LLC	CO	GARFIELD
204627	N PARACHUTE MF03B-16 H17 696	05-045-18693	Caerus Operating, LLC	CO	GARFIELD
204628	N PARACHUTE MF03C-16 H17 696	05-045-18692	Caerus Operating, LLC	CO	GARFIELD
204629	N PARACHUTE MF03D-16 H17 696	05-045-18695	Caerus Operating, LLC	CO	GARFIELD
204630	N PARACHUTE MF04A-16 H17 696	05-045-18696	Caerus Operating, LLC	CO	GARFIELD
204631	N PARACHUTE MF05A-16 H17 696	05-045-18698	Caerus Operating, LLC	CO	GARFIELD
204632	N PARACHUTE MF06B-16 H17 696	05-045-18705	Caerus Operating, LLC	CO	GARFIELD
204642	N PARACHUTE MF06C-16 H17 696	05-045-18704	Caerus Operating, LLC	CO	GARFIELD
204643	N PARACHUTE MF06D-16 H17 696	05-045-18700	Caerus Operating, LLC	CO	GARFIELD
204644	N PARACHUTE MF02D-16 H17 696	05-045-18706	Caerus Operating, LLC	CO	GARFIELD
204645	N PARACHUTE MF07B-16 H17 696	05-045-18699	Caerus Operating, LLC	CO	GARFIELD
204646	N PARACHUTE MF07C-16 H17 696	05-045-18703	Caerus Operating, LLC	CO	GARFIELD
204647	N PARACHUTE MF11A-16 H17 696	05-045-18702	Caerus Operating, LLC	CO	GARFIELD
204648	N PARACHUTE MF12B-16 H17 696	05-045-18701	Caerus Operating, LLC	CO	GARFIELD
204655	KEINATH FEDERAL 9-14H (C100U)	05-045-20206	Caerus Operating, LLC	CO	GARFIELD
204656	KEINATH FEDERAL 9-12H2 (C100U)	05-045-20325	Caerus Operating, LLC	CO	GARFIELD
204657	KEINATH FEDERAL 9-12H (C100U)	05-045-20211	Caerus Operating, LLC	CO	GARFIELD
204658	BENJAMIN FED 28-12C2 (K28NW)	05-045-20184	Caerus Operating, LLC	CO	GARFIELD
204659	BENJAMIN FED 28-13B2 (K28NW)	05-045-20168	Caerus Operating, LLC	CO	GARFIELD
204660	BENJAMIN FED 28-13C1 (K28NW)	05-045-20173	Caerus Operating, LLC	CO	GARFIELD
204661	BENJAMIN FED 28-13C2 (K28NW)	05-045-20179	Caerus Operating, LLC	CO	GARFIELD
204662	BENJAMIN FED 28-14B2 (K28NW)	05-045-20174	Caerus Operating, LLC	CO	GARFIELD
204663	BENJAMIN FED 28-14C (K28NW)	05-045-20180	Caerus Operating, LLC	CO	GARFIELD
204664	BENJAMIN FED 33-3B (K28NW)	05-045-20261	Caerus Operating, LLC	CO	GARFIELD
204665	BENJAMIN FED 33-4B (K28NW)	05-045-20182	Caerus Operating, LLC	CO	GARFIELD
204666	BENJAMIN FED 28-13B1 (K28NW)	05-045-20178	Caerus Operating, LLC	CO	GARFIELD
204667	BENJAMIN FEE 33-1B (K28NW)	05-045-20171	Caerus Operating, LLC	CO	GARFIELD
204669	SGU 8502A-36 B36 496	05-045-19826	Caerus Operating, LLC	CO	GARFIELD
204670	SGU 8515E-24 F25 496	05-045-19767	Caerus Operating, LLC	CO	GARFIELD
204671	SGU 8515F-24 F25 496	05-045-19755	Caerus Operating, LLC	CO	GARFIELD
204672	SGU 8502C-36 B36 496	05-045-19825	Caerus Operating, LLC	CO	GARFIELD
204673	SGU 8502D-25 F25 496	05-045-19760	Caerus Operating, LLC	CO	GARFIELD
204674	SGU 8502D-36 B36 496	05-045-19823	Caerus Operating, LLC	CO	GARFIELD
204675	SGU 8513B-24 F25 496	05-045-19771	Caerus Operating, LLC	CO	GARFIELD
204677	SGU 8513F-24 F25 496	05-045-19770	Caerus Operating, LLC	CO	GARFIELD
204678	SGU 8513E-24 F25 496	05-045-19773	Caerus Operating, LLC	CO	GARFIELD
204679	SGU 8503D-36 B36 496	05-045-19822	Caerus Operating, LLC	CO	GARFIELD
204680	SGU 8504B-25 F25 496	05-045-19756	Caerus Operating, LLC	CO	GARFIELD

<u>Caerus Cost Center</u>	<u>Well Name</u>	<u>API</u>	<u>Operator</u>	<u>State</u>	<u>County</u>
204681	SGU 8506B-36 B36 496	05-045-19820	Caerus Operating, LLC	CO	GARFIELD
204682	SGU 8506C-36 B36 496	05-045-19818	Caerus Operating, LLC	CO	GARFIELD
204683	SGU 8507A-36 B36 496	05-045-19819	Caerus Operating, LLC	CO	GARFIELD
204684	SGU 8502F-25 F25 496	05-045-19775	Caerus Operating, LLC	CO	GARFIELD
204685	SGU 8507B-36 B36 496	05-045-19824	Caerus Operating, LLC	CO	GARFIELD
204686	SGU 8507C-36 B36 496	05-045-19821	Caerus Operating, LLC	CO	GARFIELD
204687	SGU 8508A-36 B36 496	05-045-19837	Caerus Operating, LLC	CO	GARFIELD
204688	SGU 8507B-25 F25 496	05-045-19766	Caerus Operating, LLC	CO	GARFIELD
204689	SGU 8508C-36 B36 496	05-045-19839	Caerus Operating, LLC	CO	GARFIELD
204690	SGU 8509A-36 B36 496	05-045-19840	Caerus Operating, LLC	CO	GARFIELD
204691	SGU 8509C-36 B36 496	05-045-19845	Caerus Operating, LLC	CO	GARFIELD
204692	SGU 8511A-36 B36 496	05-045-19852	Caerus Operating, LLC	CO	GARFIELD
204693	SGU 8513D-24 F25 496	05-045-19761	Caerus Operating, LLC	CO	GARFIELD
204694	SGU 8515B-24 F25 496	05-045-19758	Caerus Operating, LLC	CO	GARFIELD
204695	SGU 8515C-24 F25 496	05-045-19776	Caerus Operating, LLC	CO	GARFIELD
204696	SGU 8515D-24 F25 496	05-045-19772	Caerus Operating, LLC	CO	GARFIELD
204697	SGU 8516A-36 B36 496	05-045-19851	Caerus Operating, LLC	CO	GARFIELD
204698	BENZEL 6-11H (J12A)	05-045-20326	Caerus Operating, LLC	CO	GARFIELD
204699	FEDERAL 21-8A (PH21)	05-045-21335	Caerus Operating, LLC	CO	GARFIELD
204700	GARDNER 21-14 (PC28)	05-045-21191	Caerus Operating, LLC	CO	GARFIELD
204710	N PARACHUTE WF04B-25 H26 596	05-045-19040	Caerus Operating, LLC	CO	GARFIELD
204711	GM 331-27	05-045-18222	TEP Rocky Mountain LLC	CO	GARFIELD
204712	GM 432-27	05-045-18214	TEP Rocky Mountain LLC	CO	GARFIELD
204713	GM 541-27	05-045-18219	TEP Rocky Mountain LLC	CO	GARFIELD
204714	FEDERAL ENCANA 21-6C (PJ21)	05-045-21289	Caerus Operating, LLC	CO	GARFIELD
204727	GM 531-27	05-045-18223	TEP Rocky Mountain LLC	CO	GARFIELD
204728	GM 532-27	05-045-18224	TEP Rocky Mountain LLC	CO	GARFIELD
204729	RU 32-6	05-045-18171	TEP Rocky Mountain LLC	CO	GARFIELD
204730	FEDERAL 36-1H (ONI)	05-045-20792	Caerus Operating, LLC	CO	GARFIELD
204731	GM 521-33	05-045-17486	TEP Rocky Mountain LLC	CO	GARFIELD
204732	GM 412-33	05-045-17484	TEP Rocky Mountain LLC	CO	GARFIELD
204735	PA 542-10 (PA 22-11)	05-045-18943	TEP Rocky Mountain LLC	CO	GARFIELD
204736	GM 312-33	05-045-17485	TEP Rocky Mountain LLC	CO	GARFIELD
204739	LR01B M15 595	05-045-13096	Caerus Operating, LLC	CO	GARFIELD
204740	LR04A M15 595	05-045-13089	Caerus Operating, LLC	CO	GARFIELD
204741	LR08D M15 595	05-045-13094	Caerus Operating, LLC	CO	GARFIELD
204742	LR13A M15 595	05-045-13095	Caerus Operating, LLC	CO	GARFIELD
204743	N PARACHUTE DH05-20 G29 595	05-045-20025	Caerus Operating, LLC	CO	GARFIELD
204744	KIMBALL MTN DH02-6 B07 799	05-045-20007	Caerus Operating, LLC	CO	GARFIELD
204745	GM 22-27	05-045-18211	TEP Rocky Mountain LLC	CO	GARFIELD
204746	GM 21-27	05-045-18220	TEP Rocky Mountain LLC	CO	GARFIELD
204747	GM 31-27	05-045-18217	TEP Rocky Mountain LLC	CO	GARFIELD
204748	GM 321-27	05-045-18216	TEP Rocky Mountain LLC	CO	GARFIELD

<u>Caerus Cost Center</u>	<u>Well Name</u>	<u>API</u>	<u>Operator</u>	<u>State</u>	<u>County</u>
204749	GM 322-27	05-045-18221	TEP Rocky Mountain LLC	CO	GARFIELD
204750	GM 421-27	05-045-18215	TEP Rocky Mountain LLC	CO	GARFIELD
204751	GM 431-27	05-045-18213	TEP Rocky Mountain LLC	CO	GARFIELD
204752	GM 521-27	05-045-18218	TEP Rocky Mountain LLC	CO	GARFIELD
204753	GM 522-27	05-045-18212	TEP Rocky Mountain LLC	CO	GARFIELD
204759	HMU FEDERAL 16-10A (J16W)	05-045-20411	Caerus Operating, LLC	CO	GARFIELD
204760	HMU FEDERAL 16-11D (J16W)	05-045-20413	Caerus Operating, LLC	CO	GARFIELD
204761	HMU FEDERAL 16-14A (J16W)	05-045-20412	Caerus Operating, LLC	CO	GARFIELD
204762	HMU FEDERAL 16-14D (J16W)	05-045-20406	Caerus Operating, LLC	CO	GARFIELD
204763	HMU FEDERAL 16-14D2 (J16W)	05-045-20410	Caerus Operating, LLC	CO	GARFIELD
204764	HMU FEDERAL 16-14D3 (J16W)	05-045-20415	Caerus Operating, LLC	CO	GARFIELD
204765	HMU FEDERAL 16-16B (J16W)	05-045-20407	Caerus Operating, LLC	CO	GARFIELD
204766	HMU FEDERAL 16-16C (J16W)	05-045-20403	Caerus Operating, LLC	CO	GARFIELD
204767	HMU FEDERAL 16-16C2 (J16W)	05-045-20408	Caerus Operating, LLC	CO	GARFIELD
204768	HMU FEE 16-8D (J16W)	05-045-20405	Caerus Operating, LLC	CO	GARFIELD
204769	HMU FEDERAL 16-9C (J16W)	05-045-20402	Caerus Operating, LLC	CO	GARFIELD
204770	HMU FEDERAL 21-1B (J16W)	05-045-20409	Caerus Operating, LLC	CO	GARFIELD
204771	HMU FEDERAL 21-3A (J16W)	05-045-20404	Caerus Operating, LLC	CO	GARFIELD
204772	GM 421-33	05-045-17483	TEP Rocky Mountain LLC	CO	GARFIELD
204773	BENZEL 35-2H (F25NNWB)	05-045-20779	Caerus Operating, LLC	CO	GARFIELD
204774	GM 523-32	05-045-17822	TEP Rocky Mountain LLC	CO	GARFIELD
204775	GM 343-27	05-045-19666	TEP Rocky Mountain LLC	CO	GARFIELD
204776	GM 344-27	05-045-19669	TEP Rocky Mountain LLC	CO	GARFIELD
204777	GM 433-27	05-045-19659	TEP Rocky Mountain LLC	CO	GARFIELD
204778	GM 44-27	05-045-19665	TEP Rocky Mountain LLC	CO	GARFIELD
204779	GM 443-27	05-045-19664	TEP Rocky Mountain LLC	CO	GARFIELD
204780	GM 444-27	05-045-19667	TEP Rocky Mountain LLC	CO	GARFIELD
204781	GM 533-27	05-045-19670	TEP Rocky Mountain LLC	CO	GARFIELD
204782	GM 544-27	05-045-19695	TEP Rocky Mountain LLC	CO	GARFIELD
204783	LR06A J15 595	05-045-11287	Caerus Operating, LLC	CO	GARFIELD
204784	LR06D J15 595	05-045-11290	Caerus Operating, LLC	CO	GARFIELD
204785	OM05C L15 696	05-045-14967	Caerus Operating, LLC	CO	GARFIELD
204786	OM11C L15 696	05-045-14966	Caerus Operating, LLC	CO	GARFIELD
204787	OM12B L15 696	05-045-14968	Caerus Operating, LLC	CO	GARFIELD
204788	ENCANA FEE 19-10B (K19CNE)	05-045-20777	Caerus Operating, LLC	CO	GARFIELD
204800	FEDERAL 31-2C (PF31)	05-045-20516	Caerus Operating, LLC	CO	GARFIELD
204801	FEDERAL 31-4D (PF31)	05-045-20518	Caerus Operating, LLC	CO	GARFIELD
204802	FEDERAL 31-5AA (PF31)	05-045-20515	Caerus Operating, LLC	CO	GARFIELD
204803	FEDERAL 31-7A (PF31)	05-045-20514	Caerus Operating, LLC	CO	GARFIELD
204815	OM12C L15 696	05-045-14965	Caerus Operating, LLC	CO	GARFIELD
204816	N PARACHUTE EF01E-34 P27 595	05-045-20284	Caerus Operating, LLC	CO	GARFIELD
204817	OM12D L15 696	05-045-14970	Caerus Operating, LLC	CO	GARFIELD
204818	OM13A L15 696	05-045-14964	Caerus Operating, LLC	CO	GARFIELD

<u>Caerus Cost Center</u>	<u>Well Name</u>	<u>API</u>	<u>Operator</u>	<u>State</u>	<u>County</u>
204836	GGU VANORDSTRAND 33C-30-691	05-045-10335	TEP ROCKY MOUNTAIN LLC	CO	GARFIELD
204837	SHIDELER FEE 31-9BB (K31E)	05-045-21621	Caerus Operating, LLC	CO	GARFIELD
204838	SHIDELER FEE 6-3AA (O31E)	05-045-21740	Caerus Operating, LLC	CO	GARFIELD
204839	OM13D L15 696	05-045-14969	Caerus Operating, LLC	CO	GARFIELD
204840	FEDERAL 25-5D (PE25)	05-045-20677	Caerus Operating, LLC	CO	GARFIELD
204841	DW 8601A-33 P28 496	05-045-20447	Caerus Operating, LLC	CO	GARFIELD
204848	GM 14-32	05-045-19436	TEP Rocky Mountain LLC	CO	GARFIELD
204852	GM 13-27	05-045-19740	TEP Rocky Mountain LLC	CO	GARFIELD
204853	GM 23-27	05-045-19730	TEP Rocky Mountain LLC	CO	GARFIELD
204854	GM 312-27	05-045-19747	TEP Rocky Mountain LLC	CO	GARFIELD
204855	GM 313-27	05-045-19748	TEP Rocky Mountain LLC	CO	GARFIELD
204856	GM 333-27	05-045-19741	TEP Rocky Mountain LLC	CO	GARFIELD
204857	GM 412-27	05-045-19746	TEP Rocky Mountain LLC	CO	GARFIELD
204858	GM 413-27	05-045-19744	TEP Rocky Mountain LLC	CO	GARFIELD
204859	GM 422-27	05-045-19738	TEP Rocky Mountain LLC	CO	GARFIELD
204860	GM 423-27	05-045-19742	TEP Rocky Mountain LLC	CO	GARFIELD
204861	GM 512-27	05-045-19745	TEP Rocky Mountain LLC	CO	GARFIELD
204862	GM 513-27	05-045-19737	TEP Rocky Mountain LLC	CO	GARFIELD
204863	GM 523-27	05-045-19731	TEP Rocky Mountain LLC	CO	GARFIELD
204864	SG 8501D-21 N22 496	05-045-20650	Caerus Operating, LLC	CO	GARFIELD
204865	MCU 16-13C (M16W(2))	05-045-20690	Caerus Operating, LLC	CO	GARFIELD
204866	MCU 16-13CC (M16W(2))	05-045-20587	Caerus Operating, LLC	CO	GARFIELD
204867	MCU 21-3B (M16W)	05-045-20585	Caerus Operating, LLC	CO	GARFIELD
204868	MCU 21-4BB (M16W(2))	05-045-20589	Caerus Operating, LLC	CO	GARFIELD
204869	MCU 21-4B (M16W(2))	05-045-20590	Caerus Operating, LLC	CO	GARFIELD
204870	MCU 21-4C (M16W(2))	05-045-20591	Caerus Operating, LLC	CO	GARFIELD
204871	MCU 21-4CC (M16W(2))	05-045-20603	Caerus Operating, LLC	CO	GARFIELD
204872	MCU 21-5B (M16W(2))	05-045-20595	Caerus Operating, LLC	CO	GARFIELD
204873	MCU FEE 16-12C2 (M16W)	05-045-20685	Caerus Operating, LLC	CO	GARFIELD
204874	MCU FEE 16-12C (M16W)	05-045-20688	Caerus Operating, LLC	CO	GARFIELD
204875	MCU 16-13A (M16W)	05-045-20606	Caerus Operating, LLC	CO	GARFIELD
204876	MCU FEE 17-16B (M16W(2))	05-045-20696	Caerus Operating, LLC	CO	GARFIELD
204877	MCU FEE 17-16CC (M16W(2))	05-045-20687	Caerus Operating, LLC	CO	GARFIELD
204878	MCU FEE 17-16C (M16W(2))	05-045-20684	Caerus Operating, LLC	CO	GARFIELD
204879	MCU FEE 17-9B (M16W)	05-045-20686	Caerus Operating, LLC	CO	GARFIELD
204880	MCU FEE 17-9B2 (M16W)	05-045-20682	Caerus Operating, LLC	CO	GARFIELD
204881	MCU FEE 17-9D (M16W)	05-045-20705	Caerus Operating, LLC	CO	GARFIELD
204882	MCU FEE 16-5C (M16W)	05-045-20689	Caerus Operating, LLC	CO	GARFIELD
204883	GM 441-34	05-045-19904	TEP Rocky Mountain LLC	CO	GARFIELD
204884	MCU FEE 17-9C (M16W)	05-045-20683	Caerus Operating, LLC	CO	GARFIELD
204885	GM 541-34	05-045-20095	TEP Rocky Mountain LLC	CO	GARFIELD
204886	GM 531-34	05-045-20094	TEP Rocky Mountain LLC	CO	GARFIELD
204887	GM 41-34	05-045-19907	TEP Rocky Mountain LLC	CO	GARFIELD

<u>Caerus Cost Center</u>	<u>Well Name</u>	<u>API</u>	<u>Operator</u>	<u>State</u>	<u>County</u>
204888	GM 341-34	05-045-19006	TEP Rocky Mountain LLC	CO	GARFIELD
204892	GM 323-27	05-045-19729	TEP Rocky Mountain LLC	CO	GARFIELD
204904	GM 514-32	05-045-19437	TEP Rocky Mountain LLC	CO	GARFIELD
204905	GM 414-32	05-045-19443	TEP Rocky Mountain LLC	CO	GARFIELD
204906	GM 441-27	05-045-20236	TEP Rocky Mountain LLC	CO	GARFIELD
204907	FEDERAL SAVAGE 11-3A (RD11)	05-045-20188	Caerus Operating, LLC	CO	GARFIELD
204908	FEDERAL SAVAGE 11-3B (RD11) WLMIS	05-045-20186	Caerus Operating, LLC	CO	GARFIELD
204909	FEDERAL SAVAGE 11-3C (RD11)	05-045-20185	Caerus Operating, LLC	CO	GARFIELD
204910	FEDERAL SAVAGE 11-6B (RD11)	05-045-20907	Caerus Operating, LLC	CO	GARFIELD
204911	N PARACHUTE WF03A-25 H26 596	05-045-19031	Caerus Operating, LLC	CO	GARFIELD
204912	N PARACHUTE WF03B-35 H26 596	05-045-19042	Caerus Operating, LLC	CO	GARFIELD
204913	N PARACHUTE WF04A-35 H26 596	05-045-19028	Caerus Operating, LLC	CO	GARFIELD
204914	N PARACHUTE WF04C-25 H26 596	05-045-19047	Caerus Operating, LLC	CO	GARFIELD
204915	N PARACHUTE WF05B-26 H26 596	05-045-19039	Caerus Operating, LLC	CO	GARFIELD
204916	N PARACHUTE WF05C-26 H26 596	05-045-19036	Caerus Operating, LLC	CO	GARFIELD
204917	N PARACHUTE WF06A-26 H26 596	05-045-19024	Caerus Operating, LLC	CO	GARFIELD
204918	N PARACHUTE WF06D-26 H26 596	05-045-19043	Caerus Operating, LLC	CO	GARFIELD
204919	N PARACHUTE WF12A-26 H26 596	05-045-19049	Caerus Operating, LLC	CO	GARFIELD
204920	N PARACHUTE WF12B-26 H26 596	05-045-19048	Caerus Operating, LLC	CO	GARFIELD
204921	N PARACHUTE WF12C-26 H26 596	05-045-19050	Caerus Operating, LLC	CO	GARFIELD
204922	N PARACHUTE WF13C-24 H26 596	05-045-19035	Caerus Operating, LLC	CO	GARFIELD
204923	N PARACHUTE WF13C-26 H26 596	05-045-19032	Caerus Operating, LLC	CO	GARFIELD
204924	N PARACHUTE WF14B-24 H26 596	05-045-19045	Caerus Operating, LLC	CO	GARFIELD
204925	N PARACHUTE WF14B-26 H26 596	05-045-19027	Caerus Operating, LLC	CO	GARFIELD
204930	FEDERAL 11-7C (RD11) WLMIS	05-045-20187	Caerus Operating, LLC	CO	GARFIELD
204933	DW 8601C-33 P28 496	05-045-20443	Caerus Operating, LLC	CO	GARFIELD
204934	DW 8601D-33 P28 496	05-045-20448	Caerus Operating, LLC	CO	GARFIELD
204935	DW 8601E-33 P28 496	05-045-20463	Caerus Operating, LLC	CO	GARFIELD
204936	DW 8601F-33 P28 496	05-045-20444	Caerus Operating, LLC	CO	GARFIELD
204937	DW 8603A-33 P28 496	05-045-20434	Caerus Operating, LLC	CO	GARFIELD
204938	DW 8603B-33 P28 496	05-045-20437	Caerus Operating, LLC	CO	GARFIELD
204939	DW 8603C-33 P28 496	05-045-20442	Caerus Operating, LLC	CO	GARFIELD
204940	DW 8603D-33 P28 496	05-045-20445	Caerus Operating, LLC	CO	GARFIELD
204941	DW 8603E-33 P28 496	05-045-20440	Caerus Operating, LLC	CO	GARFIELD
204942	DW 8603F-33 P28 496	05-045-20435	Caerus Operating, LLC	CO	GARFIELD
204943	DW 8606A-33 P28 496	05-045-20436	Caerus Operating, LLC	CO	GARFIELD
204944	DW 8606B-33 P28 496	05-045-20441	Caerus Operating, LLC	CO	GARFIELD
204945	DW 8608A-33 P28 496	05-045-20439	Caerus Operating, LLC	CO	GARFIELD
204946	DW 8608C-28 P28 496	05-045-20797	Caerus Operating, LLC	CO	GARFIELD
204947	DW 8608C-33 P28 496	05-045-20446	Caerus Operating, LLC	CO	GARFIELD
204948	DW 8608D-28 P28 496	05-045-20799	Caerus Operating, LLC	CO	GARFIELD
204949	DW 8608E-28 P28 496	05-045-20803	Caerus Operating, LLC	CO	GARFIELD
204950	DW 8608F-28 P28 496	05-045-20804	Caerus Operating, LLC	CO	GARFIELD

<u>Caerus Cost Center</u>	<u>Well Name</u>	<u>API</u>	<u>Operator</u>	<u>State</u>	<u>County</u>
204951	DW 8609A-28 P28 496	05-045-20798	Caerus Operating, LLC	CO	GARFIELD
204952	DW 8609B-28 P28 496	05-045-20806	Caerus Operating, LLC	CO	GARFIELD
204953	DW 8609C-28 P28 496	05-045-20802	Caerus Operating, LLC	CO	GARFIELD
204954	DW 8609D-28 P28 496	05-045-20796	Caerus Operating, LLC	CO	GARFIELD
204955	DW 8609E-28 P28 496	05-045-20801	Caerus Operating, LLC	CO	GARFIELD
204956	DW 8609F-28 P28 496	05-045-20795	Caerus Operating, LLC	CO	GARFIELD
204957	DW 8609G-28 P28 496	05-045-20840	Caerus Operating, LLC	CO	GARFIELD
204958	DW 8616A-28 P28 496	05-045-20438	Caerus Operating, LLC	CO	GARFIELD
204959	DW 8616B-28 P28 496	05-045-20807	Caerus Operating, LLC	CO	GARFIELD
204960	DW 8616C-28 P28 496	05-045-20805	Caerus Operating, LLC	CO	GARFIELD
204961	DW 8616D-28 P28 496	05-045-20800	Caerus Operating, LLC	CO	GARFIELD
204962	DW 8616E-28 P28 496	05-045-20808	Caerus Operating, LLC	CO	GARFIELD
204963	DW 8616F-28 P28 496	05-045-20794	Caerus Operating, LLC	CO	GARFIELD
204965	FEDERAL 29-4BB (PA30)	05-045-20783	Caerus Operating, LLC	CO	GARFIELD
204984	FEDERAL 19-16BB (PA30)	05-045-20787	Caerus Operating, LLC	CO	GARFIELD
204985	FEDERAL 29-4 (PA30)	05-045-20780	Caerus Operating, LLC	CO	GARFIELD
204986	FEDERAL 29-4C (PA30)	05-045-20784	Caerus Operating, LLC	CO	GARFIELD
204987	FEDERAL SMITH 19-15 (PA30)	05-045-20782	Caerus Operating, LLC	CO	GARFIELD
204988	FEDERAL SMITH 30-2 (PA30)	05-045-20781	Caerus Operating, LLC	CO	GARFIELD
204989	FEDERAL 20-13A (PA30)	05-045-20785	Caerus Operating, LLC	CO	GARFIELD
204990	SG 8501E-21 N22 496	05-045-20664	Caerus Operating, LLC	CO	GARFIELD
204991	SG 8503D-22 N22 496	05-045-20642	Caerus Operating, LLC	CO	GARFIELD
204992	SG 8503E-22 N22 496	05-045-20667	Caerus Operating, LLC	CO	GARFIELD
204993	SG 8506A-22 N22 496	05-045-20793	Caerus Operating, LLC	CO	GARFIELD
204994	SG 8506B-22 N22 496	05-045-20651	Caerus Operating, LLC	CO	GARFIELD
204995	SG 8506C-22 N22 496	05-045-20659	Caerus Operating, LLC	CO	GARFIELD
204996	SG 8506D-22 N22 496	05-045-20648	Caerus Operating, LLC	CO	GARFIELD
204997	SG 8508C-21 N22 496	05-045-20649	Caerus Operating, LLC	CO	GARFIELD
204998	SG 8508D-21 N22 496	05-045-20640	Caerus Operating, LLC	CO	GARFIELD
204999	ENCANA FEE 19-12D (K19CNE)	05-045-20769	Caerus Operating, LLC	CO	GARFIELD
205000	ENCANA FEE 19-11B (K19CNE)	05-045-20764	Caerus Operating, LLC	CO	GARFIELD
205001	ENCANA FEE 19-11D (K19CNE)	05-045-20766	Caerus Operating, LLC	CO	GARFIELD
205002	ENCANA FEE 19-13A (K19CNE)	05-045-20773	Caerus Operating, LLC	CO	GARFIELD
205003	ENCANA FEE 19-13D (K19CNE)	05-045-20757	Caerus Operating, LLC	CO	GARFIELD
205004	ENCANA FEE 19-5A2 (K19CNE)	05-045-20770	Caerus Operating, LLC	CO	GARFIELD
205005	ENCANA FEE 19-6B (K19CNE)	05-045-20759	Caerus Operating, LLC	CO	GARFIELD
205006	ENCANA FEE 19-6D (K19CNE)	05-045-20771	Caerus Operating, LLC	CO	GARFIELD
205007	ENCANA FEE 24-1A (K19CNE)	05-045-20753	Caerus Operating, LLC	CO	GARFIELD
205008	ENCANA FEE 24-1B (K19CNE)	05-045-20751	Caerus Operating, LLC	CO	GARFIELD
205009	ENCANA FEE 24-8B2 (K19CNE)	05-045-20754	Caerus Operating, LLC	CO	GARFIELD
205010	ENCANA FEE 24-8C (K19CNE)	05-045-20758	Caerus Operating, LLC	CO	GARFIELD
205011	ENCANA FEE 24-9B (K19CNE)	05-045-20760	Caerus Operating, LLC	CO	GARFIELD
205012	WF12D-23 F23 596	05-045-14383	Caerus Operating, LLC	CO	GARFIELD

<u>Caerus Cost Center</u>	<u>Well Name</u>	<u>API</u>	<u>Operator</u>	<u>State</u>	<u>County</u>
205013	WF14C-23 F23 596	05-045-14427	Caerus Operating, LLC	CO	GARFIELD
205014	WF15A-23 F23 596	05-045-14426	Caerus Operating, LLC	CO	GARFIELD
205015	WF05C-23 F23 596	05-045-14425	Caerus Operating, LLC	CO	GARFIELD
205016	SG 8506E-22 N22 496	05-045-20675	Caerus Operating, LLC	CO	GARFIELD
205017	SG 8508E-21 N22 496	05-045-20644	Caerus Operating, LLC	CO	GARFIELD
205018	SG 8509A-21 N22 496	05-045-20647	Caerus Operating, LLC	CO	GARFIELD
205019	SG 8511A-22 N22 496	05-045-20641	Caerus Operating, LLC	CO	GARFIELD
205020	WF11D-23 F23 596	05-045-14423	Caerus Operating, LLC	CO	GARFIELD
205021	WF06D-23 F23 596	05-045-14422	Caerus Operating, LLC	CO	GARFIELD
205022	WF14A-23 F23 596	05-045-14421	Caerus Operating, LLC	CO	GARFIELD
205023	WF12A-23 F23 596	05-045-14419	Caerus Operating, LLC	CO	GARFIELD
205024	WF14B-23 F23 596	05-045-14418	Caerus Operating, LLC	CO	GARFIELD
205025	WF05D-23 F23 596	05-045-14417	Caerus Operating, LLC	CO	GARFIELD
205026	WF11B-23 F23 596	05-045-14414	Caerus Operating, LLC	CO	GARFIELD
205027	WF11A-23 F23 596	05-045-14412	Caerus Operating, LLC	CO	GARFIELD
205028	WF12B-23 F23 596	05-045-14410	Caerus Operating, LLC	CO	GARFIELD
205029	WF11C-23 F23 596	05-045-14408	Caerus Operating, LLC	CO	GARFIELD
205030	WF06C-23 F23 596	05-045-11726	Caerus Operating, LLC	CO	GARFIELD
205031	WF09C-25 I25A 596	05-045-11725	Caerus Operating, LLC	CO	GARFIELD
205032	WF10B-25 I25A 596	05-045-14573	Caerus Operating, LLC	CO	GARFIELD
205033	WF10C-25 I25A 596	05-045-14572	Caerus Operating, LLC	CO	GARFIELD
205034	WF09A-25 I25A 596	05-045-14571	Caerus Operating, LLC	CO	GARFIELD
205035	WF16A-25 I25A 596	05-045-14570	Caerus Operating, LLC	CO	GARFIELD
205036	WF09B-25 I25A 596	05-045-14568	Caerus Operating, LLC	CO	GARFIELD
205037	WF10A-25 I25A 596	05-045-14567	Caerus Operating, LLC	CO	GARFIELD
205038	WF10D-25 I25A 596	05-045-14566	Caerus Operating, LLC	CO	GARFIELD
205039	WF09D-25 I25A 596	05-045-14569	Caerus Operating, LLC	CO	GARFIELD
205040	WF14D-23 B26 596	05-045-15451	Caerus Operating, LLC	CO	GARFIELD
205041	WF15D-23 B26 596	05-045-15452	Caerus Operating, LLC	CO	GARFIELD
205042	WF15C-23 B26 596	05-045-15453	Caerus Operating, LLC	CO	GARFIELD
205043	WF15B-23 B26 596	05-045-15454	Caerus Operating, LLC	CO	GARFIELD
205044	WF02B-26 B26 596	05-045-12367	Caerus Operating, LLC	CO	GARFIELD
205045	WF02D-26 B26 596	05-045-12365	Caerus Operating, LLC	CO	GARFIELD
205046	WF01A-26 B26 596	05-045-12366	Caerus Operating, LLC	CO	GARFIELD
205047	WF09B-26 H26A 596	05-045-11214	Caerus Operating, LLC	CO	GARFIELD
205048	WF08D-26 H26A 596	05-045-11261	Caerus Operating, LLC	CO	GARFIELD
205049	WF13D-30 A36A 596	05-045-12679	Caerus Operating, LLC	CO	GARFIELD
205050	WF04A-31 A36A 596	05-045-12678	Caerus Operating, LLC	CO	GARFIELD
205051	WF01B-36 A36A 596	05-045-12677	Caerus Operating, LLC	CO	GARFIELD
205052	WF01D-36 A36A 596	05-045-12682	Caerus Operating, LLC	CO	GARFIELD
205053	WF04D-31 A36A 596	05-045-12683	Caerus Operating, LLC	CO	GARFIELD
205054	WF04B-31 A36A 596	05-045-12684	Caerus Operating, LLC	CO	GARFIELD
205055	WF04C-31 A36A 596	05-045-13879	Caerus Operating, LLC	CO	GARFIELD

<u>Caerus Cost Center</u>	<u>Well Name</u>	<u>API</u>	<u>Operator</u>	<u>State</u>	<u>County</u>
205056	WF04E-31 A36A 596	05-045-13884	Caerus Operating, LLC	CO	GARFIELD
205057	WF16A-36 P36 596	05-045-07177	Caerus Operating, LLC	CO	GARFIELD
205058	EF12A-19 L19 595	05-045-13967	Caerus Operating, LLC	CO	GARFIELD
205059	EF12B-19 L19 595	05-045-13966	Caerus Operating, LLC	CO	GARFIELD
205060	EF05B-19 L19 595	05-045-14496	Caerus Operating, LLC	CO	GARFIELD
205061	EF05D-19 L19 595	05-045-14495	Caerus Operating, LLC	CO	GARFIELD
205062	EF04D-19 L19 595	05-045-14493	Caerus Operating, LLC	CO	GARFIELD
205063	EF10D-30 J30 595	05-045-11727	Caerus Operating, LLC	CO	GARFIELD
205064	EF14C-30 J30 595	05-045-12180	Caerus Operating, LLC	CO	GARFIELD
205065	EF11B-30 J30 595	05-045-12179	Caerus Operating, LLC	CO	GARFIELD
205066	ENCANA FEE 19-5A (K19CNE)	05-045-20776	Caerus Operating, LLC	CO	GARFIELD
205067	ENCANA FEE 24-8B1 (K19CNE)	05-045-20768	Caerus Operating, LLC	CO	GARFIELD
205068	ENCANA FEE 24-8C2 (K19CNE)	05-045-20756	Caerus Operating, LLC	CO	GARFIELD
205069	ENCANA FEDERAL 24-10D (K19CNE)	05-045-20778	Caerus Operating, LLC	CO	GARFIELD
205070	MCU 22-13C (N22W)	05-045-21275	Caerus Operating, LLC	CO	GARFIELD
205071	MCU 26-12B (I27W)	05-045-21601	Caerus Operating, LLC	CO	GARFIELD
205076	MCU DISPOSAL #2	05-045-10123	Caerus Operating, LLC	CO	GARFIELD
205094	ROSE 22-9C (K22W)	05-045-22113	Caerus Operating, LLC	CO	GARFIELD
205095	BENZEL FEE 25-8E (F25NWB)	05-045-20841	Caerus Operating, LLC	CO	GARFIELD
205096	BENZEL FEE 25-8F (F25NWB)	05-045-20846	Caerus Operating, LLC	CO	GARFIELD
205097	BENZEL FEE 25-7D (F25NWB)	05-045-20849	Caerus Operating, LLC	CO	GARFIELD
205098	BENZEL FEE 25-7E (F25NWB)	05-045-20842	Caerus Operating, LLC	CO	GARFIELD
205099	BENZEL FEE 25-8D (F25NWB)	05-045-20845	Caerus Operating, LLC	CO	GARFIELD
205100	BENZEL FEE 24-16D (F25NWB)	05-045-20848	Caerus Operating, LLC	CO	GARFIELD
205101	BENZEL FEE 25-1A (F25NWB)	05-045-20843	Caerus Operating, LLC	CO	GARFIELD
205102	BENZEL FEE 25-1B (F25NWB)	05-045-20847	Caerus Operating, LLC	CO	GARFIELD
205103	BENZEL FEE 25-1C (F25NWB)	05-045-20844	Caerus Operating, LLC	CO	GARFIELD
205104	SG D36 8504E-36 496	05-045-20933	Caerus Operating, LLC	CO	GARFIELD
205105	N PARACHUTE EF01A-34 P27 595	05-045-20298	Caerus Operating, LLC	CO	GARFIELD
205106	N PARACHUTE EF01B-34 P27 595	05-045-20322	Caerus Operating, LLC	CO	GARFIELD
205107	N PARACHUTE EF01C-34 P27 595	05-045-20289	Caerus Operating, LLC	CO	GARFIELD
205108	N PARACHUTE EF14F-27 P27 595	05-045-20283	Caerus Operating, LLC	CO	GARFIELD
205109	N PARACHUTE EF01F-34 P27 595	05-045-20297	Caerus Operating, LLC	CO	GARFIELD
205110	N PARACHUTE EF01D-34 P27 595	05-045-20324	Caerus Operating, LLC	CO	GARFIELD
205111	N PARACHUTE EF08A-34 P27 595	05-045-20288	Caerus Operating, LLC	CO	GARFIELD
205112	N PARACHUTE EF08B-34 P27 595	05-045-20287	Caerus Operating, LLC	CO	GARFIELD
205113	N PARACHUTE EF08D-34 P27 595	05-045-20282	Caerus Operating, LLC	CO	GARFIELD
205114	N PARACHUTE EF08E-34 P27 595	05-045-20315	Caerus Operating, LLC	CO	GARFIELD
205115	N PARACHUTE EF08F-34 P27 595	05-045-20318	Caerus Operating, LLC	CO	GARFIELD
205116	N PARACHUTE EF09D-27 P27 595	05-045-20323	Caerus Operating, LLC	CO	GARFIELD
205117	N PARACHUTE EF09E-27 P27 595	05-045-20299	Caerus Operating, LLC	CO	GARFIELD
205118	N PARACHUTE EF09F-27 P27 595	05-045-20292	Caerus Operating, LLC	CO	GARFIELD
205119	N PARACHUTE EF11D-27 P27 595	05-045-20290	Caerus Operating, LLC	CO	GARFIELD

<u>Caeus Cost Center</u>	<u>Well Name</u>	<u>API</u>	<u>Operator</u>	<u>State</u>	<u>County</u>
205120	N PARACHUTE EFI1E-27 P27 595	05-045-20301	Caeus Operating, LLC	CO	GARFIELD
205121	N PARACHUTE EFI1F-27 P27 595	05-045-20286	Caeus Operating, LLC	CO	GARFIELD
205122	N PARACHUTE EFI4A-27 P27 595	05-045-20291	Caeus Operating, LLC	CO	GARFIELD
205123	N PARACHUTE EFI4B-27 P27 595	05-045-20293	Caeus Operating, LLC	CO	GARFIELD
205124	N PARACHUTE EFI4D-27 P27 595	05-045-20319	Caeus Operating, LLC	CO	GARFIELD
205125	N PARACHUTE EFI4E-27 P27 595	05-045-20317	Caeus Operating, LLC	CO	GARFIELD
205126	N PARACHUTE EFI6A-27 P27 595	05-045-20300	Caeus Operating, LLC	CO	GARFIELD
205127	N PARACHUTE EFI6B-27 P27 595	05-045-20320	Caeus Operating, LLC	CO	GARFIELD
205128	N PARACHUTE EFI6C-27 P27 595	05-045-20294	Caeus Operating, LLC	CO	GARFIELD
205129	N PARACHUTE EFI6D-27 P27 595	05-045-20295	Caeus Operating, LLC	CO	GARFIELD
205130	N PARACHUTE EFI6E-27 P27 595	05-045-20296	Caeus Operating, LLC	CO	GARFIELD
205131	N PARACHUTE EFI6F-27 P27 595	05-045-20285	Caeus Operating, LLC	CO	GARFIELD
205132	SG WD03A-30 C19 495	05-045-21134	Caeus Energy Services LLC	CO	GARFIELD
205135	SG WD11A-19 C19 495	05-045-21132	Caeus Energy Services LLC	CO	GARFIELD
205136	SG WD16A-19 C19 495	05-045-21133	Caeus Energy Services LLC	CO	GARFIELD
205157	PA 422-7	05-045-20164	TEP Rocky Mountain LLC	CO	GARFIELD
205158	PA 441-7	05-045-20153	TEP Rocky Mountain LLC	CO	GARFIELD
205159	PA 42-7	05-045-20156	TEP Rocky Mountain LLC	CO	GARFIELD
205160	PA 341-7	05-045-20157	TEP Rocky Mountain LLC	CO	GARFIELD
205161	PA 442-7	05-045-20159	TEP Rocky Mountain LLC	CO	GARFIELD
205162	PA 541-7	05-045-20152	TEP Rocky Mountain LLC	CO	GARFIELD
205163	PA 342-7	05-045-20150	TEP Rocky Mountain LLC	CO	GARFIELD
205164	PA 32-7	05-045-20161	TEP Rocky Mountain LLC	CO	GARFIELD
205165	PA 332-7	05-045-20158	TEP Rocky Mountain LLC	CO	GARFIELD
205166	PA 512-7	05-045-20162	TEP Rocky Mountain LLC	CO	GARFIELD
205167	PA 522-7	05-045-20165	TEP Rocky Mountain LLC	CO	GARFIELD
205168	PA 532-7	05-045-20163	TEP Rocky Mountain LLC	CO	GARFIELD
205169	PA 432-7	05-045-20154	TEP Rocky Mountain LLC	CO	GARFIELD
205170	PA 542-7	05-045-20155	TEP Rocky Mountain LLC	CO	GARFIELD
205171	PA 41-7	05-045-20160	TEP Rocky Mountain LLC	CO	GARFIELD
205172	SG D36 8502C-35 496	05-045-20932	Caeus Operating, LLC	CO	GARFIELD
205173	SG D36 8502D-35 496	05-045-20917	Caeus Operating, LLC	CO	GARFIELD
205174	SG D36 8502E-35 496	05-045-20941	Caeus Operating, LLC	CO	GARFIELD
205175	SG D36 8504C-36 496	05-045-20924	Caeus Operating, LLC	CO	GARFIELD
205176	SG D36 8504D-36 496	05-045-20914	Caeus Operating, LLC	CO	GARFIELD
205177	SG 8509B-21 N22 496	05-045-21032	Caeus Operating, LLC	CO	GARFIELD
205178	SG 8509C-21 N22 496	05-045-21033	Caeus Operating, LLC	CO	GARFIELD
205179	SG 8509D-21 N22 496	05-045-21044	Caeus Operating, LLC	CO	GARFIELD
205180	SG 8509E-21 N22 496	05-045-21031	Caeus Operating, LLC	CO	GARFIELD
205181	SG 8509F-21 N22 496	05-045-21037	Caeus Operating, LLC	CO	GARFIELD
205182	SG D36 8513E-25 496	05-045-20920	Caeus Operating, LLC	CO	GARFIELD
205183	SG D36 8502A-35 496	05-045-20927	Caeus Operating, LLC	CO	GARFIELD
205184	SG D36 8504B-36 496	05-045-20919	Caeus Operating, LLC	CO	GARFIELD

<u>Caerus Cost Center</u>	<u>Well Name</u>	<u>API</u>	<u>Operator</u>	<u>State</u>	<u>County</u>
205185	SG 8511B-22 N22 496	05-045-21045	Caerus Operating, LLC	CO	GARFIELD
205186	SG 8511C-22 N22 496	05-045-21043	Caerus Operating, LLC	CO	GARFIELD
205187	SG 8511E-22 N22 496	05-045-21042	Caerus Operating, LLC	CO	GARFIELD
205188	SG D36 8515D-25 496	05-045-20934	Caerus Operating, LLC	CO	GARFIELD
205189	SG D36 8515E-25 496	05-045-20923	Caerus Operating, LLC	CO	GARFIELD
205190	SG D36 8513D-25 496	05-045-20930	Caerus Operating, LLC	CO	GARFIELD
205191	SG D36 8515D-26 496	05-045-20938	Caerus Operating, LLC	CO	GARFIELD
205192	SG D36 8504A-36 496	05-045-20915	Caerus Operating, LLC	CO	GARFIELD
205193	SG 8516C-21 N22 496	05-045-21030	Caerus Operating, LLC	CO	GARFIELD
205194	SG 8516B-21 N22 496	05-045-21041	Caerus Operating, LLC	CO	GARFIELD
205195	SG 8516A-21 N22 496	05-045-21036	Caerus Operating, LLC	CO	GARFIELD
205196	SG 8514D-22 N22 496	05-045-21035	Caerus Operating, LLC	CO	GARFIELD
205197	SG 8514C-22 N22 496	05-045-21038	Caerus Operating, LLC	CO	GARFIELD
205198	SG 8514B-22 N22 496	05-045-21039	Caerus Operating, LLC	CO	GARFIELD
205199	SG 8514A-22 N22 496	05-045-21040	Caerus Operating, LLC	CO	GARFIELD
205200	SG D36 8502B-35 496	05-045-20925	Caerus Operating, LLC	CO	GARFIELD
205201	SG D36 8515E-26 496	05-045-20928	Caerus Operating, LLC	CO	GARFIELD
205202	KM DH7A-32 C08 799	05-045-20790	Caerus Operating, LLC	CO	GARFIELD
205203	KM DH5A-32 C08 799	05-045-20789	Caerus Operating, LLC	CO	GARFIELD
205211	SG 8511D-22 N22 496	05-045-21034	Caerus Operating, LLC	CO	GARFIELD
205216	COOK CARPENTER 20-3C (PB20)	05-045-20557	Caerus Operating, LLC	CO	GARFIELD
205217	COOK EXXON 17-16C (PB20)	05-045-20544	Caerus Operating, LLC	CO	GARFIELD
205218	COOK EXXON 20-5BB (PB20)	05-045-20546	Caerus Operating, LLC	CO	GARFIELD
205219	COOK GARDNER 20-4A (PB20)	05-045-20545	Caerus Operating, LLC	CO	GARFIELD
205220	COOK GARDNER 20-4BB (PB20)	05-045-20554	Caerus Operating, LLC	CO	GARFIELD
205221	COOK MARTIN 20-1C (PB20)	05-045-20551	Caerus Operating, LLC	CO	GARFIELD
205222	COOK MARTIN 20-1D (PB20)	05-045-20559	Caerus Operating, LLC	CO	GARFIELD
205223	COOK GARDNER 20-4 (PB20)	05-045-20561	Caerus Operating, LLC	CO	GARFIELD
205224	MCU 22-13A (N22W)	05-045-21274	Caerus Operating, LLC	CO	GARFIELD
205225	MCU 22-13B (N22W)	05-045-21269	Caerus Operating, LLC	CO	GARFIELD
205226	MCU FEE 22-11A (N22W)	05-045-21456	Caerus Operating, LLC	CO	GARFIELD
205227	MCU FEE 22-12A (N22W)	05-045-21454	Caerus Operating, LLC	CO	GARFIELD
205228	MCU FEE 22-12B (N22W)	05-045-21455	Caerus Operating, LLC	CO	GARFIELD
205229	MCU FEE 22-12C (N22W)	05-045-21453	Caerus Operating, LLC	CO	GARFIELD
205230	ALBERTSON DHSIC-15 G15 7101	05-045-21395	Caerus Operating, LLC	CO	GARFIELD
205235	ALP FEE 24-3A (J24NW)	05-045-21804	Caerus Operating, LLC	CO	GARFIELD
205236	HMU 6-12D (J6SEB)	05-045-21939	Caerus Operating, LLC	CO	GARFIELD
205237	GARDNER 21-14C (PC28)	05-045-21189	Caerus Operating, LLC	CO	GARFIELD
205238	GARDNER 28-3B (PC28)	05-045-21193	Caerus Operating, LLC	CO	GARFIELD
205239	GARDNER 28-4A (PC28)	05-045-21187	Caerus Operating, LLC	CO	GARFIELD
205240	GARDNER FEDERAL 28-1 (PC28)	05-045-21190	Caerus Operating, LLC	CO	GARFIELD
205241	GARDNER FEDERAL 28-1C (PC28)	05-045-21184	Caerus Operating, LLC	CO	GARFIELD
205242	GARDNER FEDERAL 28-2A (PC28)	05-045-21185	Caerus Operating, LLC	CO	GARFIELD

<u>Caeus Cost Center</u>	<u>Well Name</u>	<u>API</u>	<u>Operator</u>	<u>State</u>	<u>County</u>
205243	GARDNER FEDERAL 28-2B (PC28)	05-045-21186	Caerus Operating, LLC	CO	GARFIELD
205244	GARDNER FEDERAL 28-2D (PC28)	05-045-21192	Caerus Operating, LLC	CO	GARFIELD
205247	GARDNER 28-3DD (PC28)	05-045-21498	Caerus Operating, LLC	CO	GARFIELD
205268	MCU 26-12A (I27W)	05-045-21602	Caerus Operating, LLC	CO	GARFIELD
205269	MCU 26-12C (I27W)	05-045-21606	Caerus Operating, LLC	CO	GARFIELD
205270	MCU 26-12D (I27W)	05-045-21605	Caerus Operating, LLC	CO	GARFIELD
205271	MCU 26-4A (I27W)	05-045-21608	Caerus Operating, LLC	CO	GARFIELD
205272	MCU 26-4B (I27W)	05-045-21604	Caerus Operating, LLC	CO	GARFIELD
205273	MCU 26-5A (I27W)	05-045-21603	Caerus Operating, LLC	CO	GARFIELD
205274	MCU 26-5C (I27W)	05-045-21607	Caerus Operating, LLC	CO	GARFIELD
205275	SHIDELER FEE 31-11A (K31E)	05-045-21619	Caerus Operating, LLC	CO	GARFIELD
205276	SHIDELER FEE 31-5BB (K31E)	05-045-21623	Caerus Operating, LLC	CO	GARFIELD
205277	SHIDELER FEE 31-5C (K31E)	05-045-21612	Caerus Operating, LLC	CO	GARFIELD
205278	SHIDELER FEE 31-5CC (K31E)	05-045-21617	Caerus Operating, LLC	CO	GARFIELD
205279	SHIDELER FEE 31-6D (K31E)	05-045-21631	Caerus Operating, LLC	CO	GARFIELD
205280	SHIDELER FEE 31-6DD (K31E)	05-045-21610	Caerus Operating, LLC	CO	GARFIELD
205281	SHIDELER FEE 31-8C (K31E)	05-045-21614	Caerus Operating, LLC	CO	GARFIELD
205282	SHIDELER FEE 31-9B (K31E)	05-045-21615	Caerus Operating, LLC	CO	GARFIELD
205283	SHIDELER FEE 31-8B (K31E)	05-045-21609	Caerus Operating, LLC	CO	GARFIELD
205290	BENZEL FED 24-10E (F25NNWB(2))	05-045-20876	Caerus Operating, LLC	CO	GARFIELD
205291	SG 8509A-24 L24 496	05-045-21161	Caerus Operating, LLC	CO	GARFIELD
205292	SG 433-27	05-045-21020	TEP Rocky Mountain LLC	CO	GARFIELD
205293	SG 8512A-24 L24 496	05-045-21159	Caerus Operating, LLC	CO	GARFIELD
205294	SG 8507E-23 L24 496	05-045-21172	Caerus Operating, LLC	CO	GARFIELD
205295	SG 8510A-23 L24 496	05-045-21168	Caerus Operating, LLC	CO	GARFIELD
205296	SG 8509C-24 L24 496	05-045-21165	Caerus Operating, LLC	CO	GARFIELD
205297	SG 8509B-24 L24 496	05-045-21158	Caerus Operating, LLC	CO	GARFIELD
205298	SG 533-27	05-045-21018	TEP Rocky Mountain LLC	CO	GARFIELD
205299	SG 334-27	05-045-21029	TEP Rocky Mountain LLC	CO	GARFIELD
205300	SG 34-27	05-045-21026	TEP Rocky Mountain LLC	CO	GARFIELD
205301	SG 8512B-24 L24 496	05-045-21176	Caerus Operating, LLC	CO	GARFIELD
205302	SG 8510B-23 L24 496	05-045-21152	Caerus Operating, LLC	CO	GARFIELD
205303	BENZEL FED 24-13G (F25NNWB(2))	05-045-20879	Caerus Operating, LLC	CO	GARFIELD
205304	BENZEL FEE 25-3D (F25NNWB(2))	05-045-20873	Caerus Operating, LLC	CO	GARFIELD
205305	BENZEL FED 24-13C (F25NNWB(2))	05-045-21063	Caerus Operating, LLC	CO	GARFIELD
205306	BENZEL FED 24-14D (F25NNWB(2))	05-045-20874	Caerus Operating, LLC	CO	GARFIELD
205307	BENZEL FED 24-14DD (F25NNWB(2))	05-045-20877	Caerus Operating, LLC	CO	GARFIELD
205308	BENZEL FEE 25-3A (F25NNWB(2))	05-045-20878	Caerus Operating, LLC	CO	GARFIELD
205309	BENZEL FED 24-15B (F25NNWB(2))	05-045-20871	Caerus Operating, LLC	CO	GARFIELD
205310	SHIDELER FEE 6-3A (O31E)	05-045-21741	Caerus Operating, LLC	CO	GARFIELD
205311	SHIDELER FEE 6-3D (O31E)	05-045-21743	Caerus Operating, LLC	CO	GARFIELD
205312	SHIDELER FEE 6-3DD (O31E)	05-045-21739	Caerus Operating, LLC	CO	GARFIELD
205313	SHIDELER FEE 6-6DD (O31E)	05-045-21742	Caerus Operating, LLC	CO	GARFIELD

<u>Caerus Cost Center</u>	<u>Well Name</u>	<u>API</u>	<u>Operator</u>	<u>State</u>	<u>County</u>
205314	SHIDELER FEE 31-13CC (O31E)	05-045-21737	Caerus Operating, LLC	CO	GARFIELD
205315	SHIDELER FEE 6-6D (O31E)	05-045-21744	Caerus Operating, LLC	CO	GARFIELD
205316	SHIDELER FEE 6-7D (O31E)	05-045-21738	Caerus Operating, LLC	CO	GARFIELD
205317	SHIDELER FEE 31-13C (O31E)	05-045-21736	Caerus Operating, LLC	CO	GARFIELD
205318	SHIDELER FEE 6-6A (O31E)	05-045-21745	Caerus Operating, LLC	CO	GARFIELD
205319	SG 8512C-24 124 496	05-045-21163	Caerus Operating, LLC	CO	GARFIELD
205320	SG 8512D-24 124 496	05-045-21171	Caerus Operating, LLC	CO	GARFIELD
205321	SG 8510C-23 124 496	05-045-21169	Caerus Operating, LLC	CO	GARFIELD
205322	SG 8510D-23 124 496	05-045-21179	Caerus Operating, LLC	CO	GARFIELD
205323	SG 8509D-24 124 496	05-045-21178	Caerus Operating, LLC	CO	GARFIELD
205337	SG 8510E-23 124 496	05-045-21173	Caerus Operating, LLC	CO	GARFIELD
205338	SG 8512E-24 124 496	05-045-21174	Caerus Operating, LLC	CO	GARFIELD
205339	SG 8509E-24 124 496	05-045-21162	Caerus Operating, LLC	CO	GARFIELD
205340	MCU DISPOSAL #3	05-045-10146	Caerus Operating, LLC	CO	GARFIELD
205341	SHIDELER 30-2C (O19EB)	05-045-21834	Caerus Operating, LLC	CO	GARFIELD
205342	SHIDELER FED 19-13D (O19EB)	05-045-21836	Caerus Operating, LLC	CO	GARFIELD
205343	SHIDELER 30-4A (O19EB)	05-045-21840	Caerus Operating, LLC	CO	GARFIELD
205344	SHIDELER 19-14D (O19EB)	05-045-21832	Caerus Operating, LLC	CO	GARFIELD
205345	SHIDELER 19-16CC (O19EB)	05-045-21842	Caerus Operating, LLC	CO	GARFIELD
205346	SHIDELER 30-3B (O19EB)	05-045-21841	Caerus Operating, LLC	CO	GARFIELD
205347	SHIDELER 30-7A (O19EB)	05-045-21839	Caerus Operating, LLC	CO	GARFIELD
205348	SHIDELER 30-1C (O19EB)	05-045-21833	Caerus Operating, LLC	CO	GARFIELD
205349	SHIDELER 30-1B (O19EB)	05-045-21831	Caerus Operating, LLC	CO	GARFIELD
205350	SHIDELER 30-3A (O19EB)	05-045-21835	Caerus Operating, LLC	CO	GARFIELD
205351	SHIDELER 30-8B (O19EB)	05-045-21837	Caerus Operating, LLC	CO	GARFIELD
205354	SG 8507C-35 D36 496	05-045-20937	Caerus Operating, LLC	CO	GARFIELD
205355	FEDERAL 22-13CC (P121)	05-045-21288	Caerus Operating, LLC	CO	GARFIELD
205356	FEDERAL 21-15D (P121)	05-045-21286	Caerus Operating, LLC	CO	GARFIELD
205357	SG 8507A-35 D36 496	05-045-20916	Caerus Operating, LLC	CO	GARFIELD
205358	FEDERAL 21-9D (P121)	05-045-21290	Caerus Operating, LLC	CO	GARFIELD
205359	FEDERAL 22-13BB (P121)	05-045-21287	Caerus Operating, LLC	CO	GARFIELD
205360	FEDERAL 22-13C (P121)	05-045-21291	Caerus Operating, LLC	CO	GARFIELD
205361	SG 8507B-35 D36 496	05-045-20921	Caerus Operating, LLC	CO	GARFIELD
205362	SG 8508E-24 124 496	05-045-21175	Caerus Operating, LLC	CO	GARFIELD
205363	SG 8505D-24 124 496	05-045-21156	Caerus Operating, LLC	CO	GARFIELD
205364	SG 8505E-24 124 496	05-045-21153	Caerus Operating, LLC	CO	GARFIELD
205365	SG 434-27	05-045-21021	TEP Rocky Mountain LLC	CO	GARFIELD
205366	SG 534-27	05-045-21025	TEP Rocky Mountain LLC	CO	GARFIELD
205367	HAGEN FEDERAL 22-1D (PC22)	05-045-22007	Caerus Operating, LLC	CO	GARFIELD
205368	HAGEN FEDERAL 22-2DD (PC22)	05-045-22012	Caerus Operating, LLC	CO	GARFIELD
205369	HAGEN FEDERAL 22-5A (PC22)	05-045-22011	Caerus Operating, LLC	CO	GARFIELD
205370	HAGEN FEDERAL 22-5AA (PC22)	05-045-22014	Caerus Operating, LLC	CO	GARFIELD
205371	SG 8512A-36 D36 496	05-045-20936	Caerus Operating, LLC	CO	GARFIELD

<u>Caerus Cost Center</u>	<u>Well Name</u>	<u>API</u>	<u>Operator</u>	<u>State</u>	<u>County</u>
205372	SG 8507E-35 D36 496	05-045-20931	Caerus Operating, LLC	CO	GARFIELD
205373	SG 8505C-24 L24 496	05-045-21166	Caerus Operating, LLC	CO	GARFIELD
205374	SG 8512D-36 D36 496	05-045-20922	Caerus Operating, LLC	CO	GARFIELD
205375	SG 8505B-24 L24 496	05-045-21167	Caerus Operating, LLC	CO	GARFIELD
205376	SG 8512B-36 D36 496	05-045-20940	Caerus Operating, LLC	CO	GARFIELD
205377	SG 8507B-23 L24 496	05-045-21160	Caerus Operating, LLC	CO	GARFIELD
205378	SG 8513B-36 D36 496	05-045-20929	Caerus Operating, LLC	CO	GARFIELD
205379	SG 8507A-23 L24 496	05-045-21170	Caerus Operating, LLC	CO	GARFIELD
205380	SG 8512C-36 D36 496	05-045-20935	Caerus Operating, LLC	CO	GARFIELD
205382	SG 8513C-36 D36 496	05-045-20939	Caerus Operating, LLC	CO	GARFIELD
205383	SG 8513A-36 D36 496	05-045-20926	Caerus Operating, LLC	CO	GARFIELD
205384	SG 8512E-36 D36 496	05-045-20918	Caerus Operating, LLC	CO	GARFIELD
205385	SG 8502C-23 L24 496	05-045-21710	Caerus Operating, LLC	CO	GARFIELD
205386	SG 8502D-23 L24 496	05-045-21709	Caerus Operating, LLC	CO	GARFIELD
205387	FEDERAL 22-12A (PH21)	05-045-21332	Caerus Operating, LLC	CO	GARFIELD
205388	FEDERAL 22-5C (PH21)	05-045-21338	Caerus Operating, LLC	CO	GARFIELD
205389	FEDERAL 22-13B (PH21)	05-045-21329	Caerus Operating, LLC	CO	GARFIELD
205390	FEDERAL 21-9B (PH21)	05-045-21337	Caerus Operating, LLC	CO	GARFIELD
205391	FEDERAL 21-2A (PH21)	05-045-21336	Caerus Operating, LLC	CO	GARFIELD
205392	FEDERAL 21-2B (PH21)	05-045-21330	Caerus Operating, LLC	CO	GARFIELD
205393	FEDERAL 22-12D (PH21)	05-045-21333	Caerus Operating, LLC	CO	GARFIELD
205394	FEDERAL 21-1C (PH21)	05-045-21331	Caerus Operating, LLC	CO	GARFIELD
205395	FEDERAL 21-8C (PH21)	05-045-21334	Caerus Operating, LLC	CO	GARFIELD
205397	ALP FEE 24-12D (J24NW)	05-045-21810	Caerus Operating, LLC	CO	GARFIELD
205398	ALP FEE 24-2C (J24NW)	05-045-21807	Caerus Operating, LLC	CO	GARFIELD
205399	ALP FEE 24-3D (J24NW)	05-045-21803	Caerus Operating, LLC	CO	GARFIELD
205400	ALP FEE 24-6A (J24NW)	05-045-21805	Caerus Operating, LLC	CO	GARFIELD
205401	ALP FEE 24-6AA (J24NW)	05-045-21802	Caerus Operating, LLC	CO	GARFIELD
205402	ALP FEE 24-6B (J24NW)	05-045-21809	Caerus Operating, LLC	CO	GARFIELD
205403	ALP FEE 24-5D (J24NW)	05-045-21806	Caerus Operating, LLC	CO	GARFIELD
205404	ALP FEDERAL 24-12AA (J24NW)	05-045-21801	Caerus Operating, LLC	CO	GARFIELD
205405	ALP FEE 24-12A (J24NW)	05-045-21808	Caerus Operating, LLC	CO	GARFIELD
205407	SG WD06C-30 N30 495	05-045-21855	Caerus Energy Services LLC	CO	GARFIELD
205408	SG WD09B-30 N30 495	05-045-21850	Caerus Energy Services LLC	CO	GARFIELD
205409	SG WD14A-30 N30 495	05-045-21853	Caerus Energy Services LLC	CO	GARFIELD
205410	HMU 6-15D (J6SEB)	05-045-21944	Caerus Operating, LLC	CO	GARFIELD
205411	HMU 6-15A (J6SEB)	05-045-21936	Caerus Operating, LLC	CO	GARFIELD
205412	HMU 6-13AA (J6SEB)	05-045-21937	Caerus Operating, LLC	CO	GARFIELD
205413	HMU 6-13A (J6SEB)	05-045-21941	Caerus Operating, LLC	CO	GARFIELD
205414	HMU 6-15AA (J6SEB)	05-045-21940	Caerus Operating, LLC	CO	GARFIELD
205415	HMU 6-13D (J6SEB)	05-045-21943	Caerus Operating, LLC	CO	GARFIELD
205416	HMU 6-12DD (J6SEB)	05-045-21942	Caerus Operating, LLC	CO	GARFIELD
205417	HMU 6-11A (J6SEB)	05-045-21938	Caerus Operating, LLC	CO	GARFIELD

<u>Caerus Cost Center</u>	<u>Well Name</u>	<u>API</u>	<u>Operator</u>	<u>State</u>	<u>County</u>
205421	ROSE 22-11B (K22W)	05-045-22117	Caerus Operating, LLC	CO	GARFIELD
205422	ROSE 22-1C (K22W)	05-045-22118	Caerus Operating, LLC	CO	GARFIELD
205426	ROSE 22-12C (K22W)	05-045-22122	Caerus Operating, LLC	CO	GARFIELD
205432	SG 8506B-34 E34 496	05-045-21925	Caerus Operating, LLC	CO	GARFIELD
205433	SG 8506A-34 E34 496	05-045-21859	Caerus Operating, LLC	CO	GARFIELD
205434	SG 8508D-33 E34 496	05-045-21911	Caerus Operating, LLC	CO	GARFIELD
205435	SG 8506C-34 E34 496	05-045-21908	Caerus Operating, LLC	CO	GARFIELD
205436	SG 8503B-34 E34 496	05-045-21927	Caerus Operating, LLC	CO	GARFIELD
205437	SG 8503E-34 E34 496	05-045-21910	Caerus Operating, LLC	CO	GARFIELD
205438	SG 8503C-34 E34 496	05-045-21914	Caerus Operating, LLC	CO	GARFIELD
205439	SG 8503D-34 E34 496	05-045-21903	Caerus Operating, LLC	CO	GARFIELD
205440	SP 424-13	05-045-20421	TEP Rocky Mountain LLC	CO	GARFIELD
205441	SP 323-13	05-045-20418	TEP Rocky Mountain LLC	CO	GARFIELD
205442	SP 514-13	05-045-20420	TEP Rocky Mountain LLC	CO	GARFIELD
205446	GM 701-28HNI	05-045-22154	TEP Rocky Mountain LLC	CO	GARFIELD
205448	RWF 442-30	05-045-16201	TEP ROCKY MOUNTAIN LLC	CO	GARFIELD
205458	PA 23-6	05-045-22229	TEP Rocky Mountain LLC	CO	GARFIELD
205459	PA 413-6	05-045-18100	TEP Rocky Mountain LLC	CO	GARFIELD
205460	PA 424-6	05-045-18101	TEP Rocky Mountain LLC	CO	GARFIELD
205461	PA 313-6	05-045-22225	TEP Rocky Mountain LLC	CO	GARFIELD
205462	PA 314-6	05-045-22233	TEP Rocky Mountain LLC	CO	GARFIELD
205463	PA 323-6	05-045-22224	TEP Rocky Mountain LLC	CO	GARFIELD
205464	PA 324-6	05-045-22221	TEP Rocky Mountain LLC	CO	GARFIELD
205465	PA 321-7	05-045-22230	TEP Rocky Mountain LLC	CO	GARFIELD
205466	PA 431-7	05-045-22235	TEP Rocky Mountain LLC	CO	GARFIELD
205467	PA 421-7	05-045-22223	TEP Rocky Mountain LLC	CO	GARFIELD
205468	PA 531-7	05-045-22222	TEP Rocky Mountain LLC	CO	GARFIELD
205469	PA 311-7	05-045-22226	TEP Rocky Mountain LLC	CO	GARFIELD
205470	PA 12-7	05-045-22236	TEP Rocky Mountain LLC	CO	GARFIELD
205471	PA 411-7	05-045-22228	TEP Rocky Mountain LLC	CO	GARFIELD
205472	PA 312-7	05-045-22231	TEP Rocky Mountain LLC	CO	GARFIELD
205474	PA 34-6	05-045-22410	TEP Rocky Mountain LLC	CO	GARFIELD
205475	PA 444-6	05-045-22406	TEP Rocky Mountain LLC	CO	GARFIELD
205476	PA 333-6	05-045-22408	TEP Rocky Mountain LLC	CO	GARFIELD
205477	PA 43-6	05-045-22411	TEP Rocky Mountain LLC	CO	GARFIELD
205478	PA 544-6	05-045-22407	TEP Rocky Mountain LLC	CO	GARFIELD
205479	PA 331-7	05-045-22232	TEP Rocky Mountain LLC	CO	GARFIELD
205480	RU 332-7	05-045-22345	TEP Rocky Mountain LLC	CO	GARFIELD
205481	RU 432-7	05-045-22343	TEP Rocky Mountain LLC	CO	GARFIELD
205482	RU 42-7	05-045-22347	TEP Rocky Mountain LLC	CO	GARFIELD
205483	RU 32-7	05-045-22348	TEP Rocky Mountain LLC	CO	GARFIELD
205484	RU 531-7	05-045-22351	TEP Rocky Mountain LLC	CO	GARFIELD
205485	RU 331-7	05-045-22349	TEP Rocky Mountain LLC	CO	GARFIELD

<u>Caerus Cost Center</u>	<u>Well Name</u>	<u>API</u>	<u>Operator</u>	<u>State</u>	<u>County</u>
205486	RU 431-7	05-045-22346	TEP Rocky Mountain LLC	CO	GARFIELD
205487	RU 341-7	05-045-22344	TEP Rocky Mountain LLC	CO	GARFIELD
205488	RU 41-7	05-045-22350	TEP Rocky Mountain LLC	CO	GARFIELD
205511	PA-343-6	05-045-22412	TEP Rocky Mountain LLC	CO	GARFIELD
205512	PA 44-6	05-045-22409	TEP Rocky Mountain LLC	CO	GARFIELD
205513	BAT 14A-17-07-95	05-045-20539	TEP Rocky Mountain LLC	CO	GARFIELD
205515	SCHOOL HOUSE OM13C A21 696	05-045-14962	Caerus Operating, LLC	CO	GARFIELD
205516	SCHOOL HOUSE OM13B A21 696	05-045-14961	Caerus Operating, LLC	CO	GARFIELD
205517	SCHOOL HOUSE OM02A A21 696	05-045-14959	Caerus Operating, LLC	CO	GARFIELD
205518	SCHOOL HOUSE OM01D A21 696	05-045-14958	Caerus Operating, LLC	CO	GARFIELD
205519	SCHOOL HOUSE OM01A A21 696	05-045-14955	Caerus Operating, LLC	CO	GARFIELD
205520	SCHOOL HOUSE OM01B B21 696	05-045-14956	Caerus Operating, LLC	CO	GARFIELD
205521	SCHOOL HOUSE OM02B B21 696	05-045-20307	Caerus Operating, LLC	CO	GARFIELD
205522	SCHOOL HOUSE OM02D B21 696	05-045-20305	Caerus Operating, LLC	CO	GARFIELD
205523	SCHOOL HOUSE OM02C B21 696	05-045-20316	Caerus Operating, LLC	CO	GARFIELD
205524	SCHOOL HOUSE PNT OM01C B21 696	05-045-14957	Caerus Operating, LLC	CO	GARFIELD
205525	GM 333-28	05-045-22500	TEP Rocky Mountain LLC	CO	GARFIELD
205526	GM 533-28	05-045-22502	TEP Rocky Mountain LLC	CO	GARFIELD
205527	GM 433-28	05-045-22508	TEP Rocky Mountain LLC	CO	GARFIELD
205549	GM 423-34	05-045-19309	TEP Rocky Mountain LLC	CO	GARFIELD
205550	GM 424-34	05-045-19306	TEP Rocky Mountain LLC	CO	GARFIELD
205551	GM 313-34	05-045-19307	TEP Rocky Mountain LLC	CO	GARFIELD
205552	RU 532-7	05-045-22510	TEP Rocky Mountain LLC	CO	GARFIELD
205553	RU 443-7	05-045-22521	TEP Rocky Mountain LLC	CO	GARFIELD
205554	RU 543-7	05-045-22516	TEP Rocky Mountain LLC	CO	GARFIELD
205555	RU 33-7	05-045-22514	TEP Rocky Mountain LLC	CO	GARFIELD
205556	RU 333-7	05-045-22520	TEP Rocky Mountain LLC	CO	GARFIELD
205557	RU 44-7	05-045-22522	TEP Rocky Mountain LLC	CO	GARFIELD
205558	RU 344-7	05-045-22523	TEP Rocky Mountain LLC	CO	GARFIELD
205579	RU 544-7	05-045-22518	TEP Rocky Mountain LLC	CO	GARFIELD
205582	RU 433-7	05-045-22513	TEP Rocky Mountain LLC	CO	GARFIELD
205583	RU 434-7	05-045-22517	TEP Rocky Mountain LLC	CO	GARFIELD
205584	RU 444-7	05-045-22511	TEP Rocky Mountain LLC	CO	GARFIELD
205585	RU 533-7	05-045-22519	TEP Rocky Mountain LLC	CO	GARFIELD
205586	RU 534-7	05-045-22512	TEP Rocky Mountain LLC	CO	GARFIELD
205587	SCHOOL HOUSE PNT OM08C B21 696	05-045-20304	Caerus Operating, LLC	CO	GARFIELD
205588	SCHOOL HOUSE PNT OM08D B21 696	05-045-20306	Caerus Operating, LLC	CO	GARFIELD
205606	GM 728-14-33HN1	05-045-22431	TEP Rocky Mountain LLC	CO	GARFIELD
205607	GM 311-28	05-045-22185	TEP Rocky Mountain LLC	CO	GARFIELD
205608	GM 321-28	05-045-22177	TEP Rocky Mountain LLC	CO	GARFIELD
205609	GM 322-28	05-045-22501	TEP Rocky Mountain LLC	CO	GARFIELD
205610	GM 411-28	05-045-22190	TEP Rocky Mountain LLC	CO	GARFIELD
205611	GM 422-28	05-045-22506	TEP Rocky Mountain LLC	CO	GARFIELD

<u>Caerus Cost Center</u>	<u>Well Name</u>	<u>API</u>	<u>Operator</u>	<u>State</u>	<u>County</u>
205612	GM 521-28	05-045-22180	TEP Rocky Mountain LLC	CO	GARFIELD
205613	GM 522-28	05-045-22499	TEP Rocky Mountain LLC	CO	GARFIELD
205635	WATSON RANCH B 23A-17-07-95	05-045-19092	TEP Rocky Mountain LLC	CO	GARFIELD
205636	WATSON RANCH B 23C-17-07-95	05-045-19100	TEP Rocky Mountain LLC	CO	GARFIELD
205637	WATSON RANCH B 24C-17-07-95	05-045-19719	TEP Rocky Mountain LLC	CO	GARFIELD
205638	WATSON RANCH B 24A-17-07-95	05-045-19721	TEP Rocky Mountain LLC	CO	GARFIELD
205639	WATSON RANCH B 33A-17-07-95	05-045-22800	TEP Rocky Mountain LLC	CO	GARFIELD
205640	WATSON RANCH B 33C-17-07-95	05-045-22802	TEP Rocky Mountain LLC	CO	GARFIELD
205641	WATSON RANCH B 34C-17-07-95	05-045-22805	TEP Rocky Mountain LLC	CO	GARFIELD
205642	WATSON RANCH B 33D-17-07-95	05-045-22806	TEP Rocky Mountain LLC	CO	GARFIELD
205643	WATSON RANCH B 34A-17-07-95	05-045-22807	TEP Rocky Mountain LLC	CO	GARFIELD
205644	WATSON RANCH B 33B-17-07-95	05-045-22808	TEP Rocky Mountain LLC	CO	GARFIELD
205645	BAT 13A-24-07-96	05-045-22093	TEP Rocky Mountain LLC	CO	GARFIELD
205646	BAT 12B-24-07-96	05-045-20562	TEP Rocky Mountain LLC	CO	GARFIELD
205647	BAT 33B-24-07-96	05-045-22097	TEP Rocky Mountain LLC	CO	GARFIELD
205648	BAT 32C-24-07-96	05-045-22044	TEP Rocky Mountain LLC	CO	GARFIELD
205649	BAT 13D-24-07-96	05-045-20556	TEP Rocky Mountain LLC	CO	GARFIELD
205650	BAT 34A-24-07-96	05-045-22092	TEP Rocky Mountain LLC	CO	GARFIELD
205651	BAT 34D-24-07-96	05-045-22417	TEP Rocky Mountain LLC	CO	GARFIELD
205652	BAT 34C-24-07-96	05-045-22424	TEP Rocky Mountain LLC	CO	GARFIELD
205653	BAT 12A-24-07-96	05-045-20553	TEP Rocky Mountain LLC	CO	GARFIELD
205654	BAT 32B-24-07-96	05-045-20550	TEP Rocky Mountain LLC	CO	GARFIELD
205655	BAT 12D-24-07-96	05-045-22106	TEP Rocky Mountain LLC	CO	GARFIELD
205656	BAT 13B-24-07-96	05-045-22108	TEP Rocky Mountain LLC	CO	GARFIELD
205657	BAT 13C-24-07-96	05-045-22098	TEP Rocky Mountain LLC	CO	GARFIELD
205658	BAT 32A-24-07-96	05-045-22105	TEP Rocky Mountain LLC	CO	GARFIELD
205659	BAT 32D-24-07-96	05-045-22100	TEP Rocky Mountain LLC	CO	GARFIELD
205660	BAT 33A-24-07-96	05-045-22102	TEP Rocky Mountain LLC	CO	GARFIELD
205661	BAT 33C-24-07-96	05-045-22094	TEP Rocky Mountain LLC	CO	GARFIELD
205662	BAT 33D-24-07-96	05-045-22107	TEP Rocky Mountain LLC	CO	GARFIELD
205663	BAT 12C-24-07-96	05-045-22095	TEP Rocky Mountain LLC	CO	GARFIELD
205664	BAT 34B-24-07-96	05-045-22416	TEP Rocky Mountain LLC	CO	GARFIELD
205665	BAT 24A-24-07-96	05-045-20549	TEP Rocky Mountain LLC	CO	GARFIELD
205666	BAT 24B-24-07-96	05-045-22419	TEP Rocky Mountain LLC	CO	GARFIELD
205667	BAT 24C-24-07-96	05-045-22418	TEP Rocky Mountain LLC	CO	GARFIELD
205668	BAT 24D-24-07-96	05-045-22425	TEP Rocky Mountain LLC	CO	GARFIELD
205669	RU 332-6	05-045-22550	TEP Rocky Mountain LLC	CO	GARFIELD
205670	RU 314-6	05-045-22606	TEP Rocky Mountain LLC	CO	GARFIELD
205671	RU 413-6	05-045-22602	TEP Rocky Mountain LLC	CO	GARFIELD
205672	RU 313-6	05-045-22601	TEP Rocky Mountain LLC	CO	GARFIELD
205673	RU 324-6	05-045-22607	TEP Rocky Mountain LLC	CO	GARFIELD
205674	RU 323-6	05-045-22596	TEP Rocky Mountain LLC	CO	GARFIELD
205675	RU 513-6	05-045-22611	TEP Rocky Mountain LLC	CO	GARFIELD

<u>Caerus Cost Center</u>	<u>Well Name</u>	<u>API</u>	<u>Operator</u>	<u>State</u>	<u>County</u>
205676	RU 21-8	05-045-22783	TEP Rocky Mountain LLC	CO	GARFIELD
205677	GM 441-12	05-045-21682	TEP Rocky Mountain LLC	CO	GARFIELD
205678	GM 31-12	05-045-21714	TEP Rocky Mountain LLC	CO	GARFIELD
205679	GM 331-12	05-045-21713	TEP Rocky Mountain LLC	CO	GARFIELD
205680	GM 341-12	05-045-21712	TEP Rocky Mountain LLC	CO	GARFIELD
205681	GM 41-12	05-045-21715	TEP Rocky Mountain LLC	CO	GARFIELD
205682	GM 32-12	05-045-22470	TEP Rocky Mountain LLC	CO	GARFIELD
205683	GM 332-12	05-045-22467	TEP Rocky Mountain LLC	CO	GARFIELD
205684	GM 342-12	05-045-22465	TEP Rocky Mountain LLC	CO	GARFIELD
205685	GM 531-12	05-045-22463	TEP Rocky Mountain LLC	CO	GARFIELD
205686	GM 542-12	05-045-22469	TEP Rocky Mountain LLC	CO	GARFIELD
205687	GM 344-12	05-045-22429	TEP Rocky Mountain LLC	CO	GARFIELD
205689	GM 444-12	05-045-22428	TEP Rocky Mountain LLC	CO	GARFIELD
205690	GM 543-12	05-045-22433	TEP Rocky Mountain LLC	CO	GARFIELD
205691	GM 544-12	05-045-22427	TEP Rocky Mountain LLC	CO	GARFIELD
205692	GM 343-12	05-045-22466	TEP Rocky Mountain LLC	CO	GARFIELD
205693	GM 43-12	05-045-22464	TEP Rocky Mountain LLC	CO	GARFIELD
205694	GM 443-12	05-045-22468	TEP Rocky Mountain LLC	CO	GARFIELD
205698	RU 21-6	05-045-22599	TEP Rocky Mountain LLC	CO	GARFIELD
205699	RU 22-6	05-045-22593	TEP Rocky Mountain LLC	CO	GARFIELD
205700	RU 412-6	05-045-22600	TEP Rocky Mountain LLC	CO	GARFIELD
205701	RU 422-6	05-045-22595	TEP Rocky Mountain LLC	CO	GARFIELD
205703	RU 321-6	05-045-22603	TEP Rocky Mountain LLC	CO	GARFIELD
205704	RU 31-8	05-045-22773	TEP Rocky Mountain LLC	CO	GARFIELD
205705	RU 41-8	05-045-22751	TEP Rocky Mountain LLC	CO	GARFIELD
205706	RU 331-8	05-045-22770	TEP Rocky Mountain LLC	CO	GARFIELD
205707	RU 441-8	05-045-22777	TEP Rocky Mountain LLC	CO	GARFIELD
205708	RU 32-8	05-045-22797	TEP Rocky Mountain LLC	CO	GARFIELD
205709	RU 342-8	05-045-22762	TEP Rocky Mountain LLC	CO	GARFIELD
205710	RU 442-8	05-045-22765	TEP Rocky Mountain LLC	CO	GARFIELD
205711	YOUBERG RU 31-7	05-045-23130	TEP Rocky Mountain LLC	CO	GARFIELD
205712	YOUBERG RU 321-7	05-045-23134	TEP Rocky Mountain LLC	CO	GARFIELD
205713	YOUBERG RU 322-7	05-045-23132	TEP Rocky Mountain LLC	CO	GARFIELD
205714	YOUBERG RU 323-7	05-045-23133	TEP Rocky Mountain LLC	CO	GARFIELD
205715	YOUBERG RU 422-7	05-045-23231	TEP Rocky Mountain LLC	CO	GARFIELD
205716	YOUBERG RU 423-7	05-045-23131	TEP Rocky Mountain LLC	CO	GARFIELD
205717	YOUBERG RU 512-7	05-045-23128	TEP Rocky Mountain LLC	CO	GARFIELD
205718	YOUBERG RU 523-7	05-045-23129	TEP Rocky Mountain LLC	CO	GARFIELD
205719	YOUBERG RU 311-7	05-045-23235	TEP Rocky Mountain LLC	CO	GARFIELD
205720	YOUBERG RU 421-7	05-045-23233	TEP Rocky Mountain LLC	CO	GARFIELD
205721	YOUBERG RU 412-7	05-045-23230	TEP Rocky Mountain LLC	CO	GARFIELD
205722	YOUBERG RU 411-7	05-045-23234	TEP Rocky Mountain LLC	CO	GARFIELD
205723	YOUBERG RU 23-7	05-045-23232	TEP Rocky Mountain LLC	CO	GARFIELD

<u>Caerus Cost Center</u>	<u>Well Name</u>	<u>API</u>	<u>Operator</u>	<u>State</u>	<u>County</u>
205733	RU 514-7	05-045-23260	TEP Rocky Mountain LLC	CO	GARFIELD
205734	RU 314-7	05-045-23246	TEP Rocky Mountain LLC	CO	GARFIELD
205735	RU 413-7	05-045-23257	TEP Rocky Mountain LLC	CO	GARFIELD
205736	RU 14-7	05-045-23259	TEP Rocky Mountain LLC	CO	GARFIELD
205737	RU 513-7	05-045-23249	TEP Rocky Mountain LLC	CO	GARFIELD
205738	RU 524-7	05-045-23247	TEP Rocky Mountain LLC	CO	GARFIELD
205739	RU 424-7	05-045-23258	TEP Rocky Mountain LLC	CO	GARFIELD
205740	RU 324-7	05-045-23252	TEP Rocky Mountain LLC	CO	GARFIELD
205741	RU 313-7	05-045-23251	TEP Rocky Mountain LLC	CO	GARFIELD
205742	RU 24-7	05-045-23261	TEP Rocky Mountain LLC	CO	GARFIELD
205747	RU 542-8	05-045-22796	TEP Rocky Mountain LLC	CO	GARFIELD
205748	RU 642-8	05-045-22755	TEP Rocky Mountain LLC	CO	GARFIELD
205749	MONUMENT RIDGE B 33C-08-07095	05-045-22906	TEP Rocky Mountain LLC	CO	GARFIELD
205750	MONUMENT RIDGE B 23C-08-07095	05-045-22963	TEP Rocky Mountain LLC	CO	GARFIELD
205751	MONUMENT RIDGE B 43C-08-07095	05-045-22914	TEP Rocky Mountain LLC	CO	GARFIELD
205752	MONUMENT RIDGE B 33B-08-07095	05-045-22903	TEP Rocky Mountain LLC	CO	GARFIELD
205753	MONUMENT RIDGE B 43B-08-07095	05-045-22915	TEP Rocky Mountain LLC	CO	GARFIELD
205754	MONUMENT RIDGE B 33A-08-07095	05-045-22901	TEP Rocky Mountain LLC	CO	GARFIELD
205755	MONUMENT RIDGE B 43A-08-07095	05-045-22960	TEP Rocky Mountain LLC	CO	GARFIELD
205756	MONUMENT RIDGE B 43D-08-07095	05-045-22965	TEP Rocky Mountain LLC	CO	GARFIELD
205757	MONUMENT RIDGE B 23D-08-07095	05-045-22896	TEP Rocky Mountain LLC	CO	GARFIELD
205758	MONUMENT RIDGE B 33D-08-07095	05-045-22905	TEP Rocky Mountain LLC	CO	GARFIELD
205759	MONUMENT RIDGE B 44A-08-07095	05-045-22961	TEP Rocky Mountain LLC	CO	GARFIELD
205760	MONUMENT RIDGE B 24A-08-07095	05-045-22895	TEP Rocky Mountain LLC	CO	GARFIELD
205761	MONUMENT RIDGE B 34A-08-07095	05-045-22912	TEP Rocky Mountain LLC	CO	GARFIELD
205762	MONUMENT RIDGE B 44B-08-07095	05-045-22916	TEP Rocky Mountain LLC	CO	GARFIELD
205763	MONUMENT RIDGE B 24B-08-07095	05-045-22910	TEP Rocky Mountain LLC	CO	GARFIELD
205764	MONUMENT RIDGE B 34D-08-07-95	05-045-22959	TEP Rocky Mountain LLC	CO	GARFIELD
205765	MONUMENT RIDGE B 24D-08-07-95	05-045-22908	TEP Rocky Mountain LLC	CO	GARFIELD
205766	MONUMENT RIDGE B 44D-08-07-95	05-045-22917	TEP Rocky Mountain LLC	CO	GARFIELD
205767	MONUMENT RIDGE B 34C-08-07-95	05-045-22911	TEP Rocky Mountain LLC	CO	GARFIELD
205768	MONUMENT RIDGE B 44C-08-07-95	05-045-22964	TEP Rocky Mountain LLC	CO	GARFIELD
205769	MONUMENT RIDGE B 24C-08-07-95	05-045-22907	TEP Rocky Mountain LLC	CO	GARFIELD
205770	MONUMENT RIDGE B 34B-08-07-95	05-045-22909	TEP Rocky Mountain LLC	CO	GARFIELD
205771	TOMPKINS 31C-08-07-95	05-045-22479	TEP Rocky Mountain LLC	CO	GARFIELD
205772	TOMPKINS 31D-08-07-95	05-045-22483	TEP Rocky Mountain LLC	CO	GARFIELD
205773	TOMPKINS 41A-08-07-95	05-045-22480	TEP Rocky Mountain LLC	CO	GARFIELD
205774	TOMPKINS 41B-08-07-95	05-045-22482	TEP Rocky Mountain LLC	CO	GARFIELD
205775	TOMPKINS 41C-08-07-95	05-045-22481	TEP Rocky Mountain LLC	CO	GARFIELD
205776	TOMPKINS 41D-08-07-95	05-045-22476	TEP Rocky Mountain LLC	CO	GARFIELD
205777	TOMPKINS 31B-08-07-95	05-045-22484	TEP Rocky Mountain LLC	CO	GARFIELD
205778	TOMPKINS 31A-08-07-95	05-045-22471	TEP Rocky Mountain LLC	CO	GARFIELD
205779	TOMPKINS 21C-08-07-95	05-045-22822	TEP Rocky Mountain LLC	CO	GARFIELD

<u>Caerus Cost Center</u>	<u>Well Name</u>	<u>API</u>	<u>Operator</u>	<u>State</u>	<u>County</u>
205780	TOMPKINS 21B-08-07-95	05-045-22821	TEP Rocky Mountain LLC	CO	GARFIELD
205781	TOMPKINS 21A-08-07-95	05-045-22823	TEP Rocky Mountain LLC	CO	GARFIELD
205782	TOMPKINS 32A-08-07-95	05-045-22477	TEP Rocky Mountain LLC	CO	GARFIELD
205783	TOMPKINS 32B-08-07-95	05-045-22475	TEP Rocky Mountain LLC	CO	GARFIELD
205784	TOMPKINS 32C-08-07-95	05-045-22472	TEP Rocky Mountain LLC	CO	GARFIELD
205785	TOMPKINS 42C-08-07-95	05-045-22474	TEP Rocky Mountain LLC	CO	GARFIELD
205786	TOMPKINS 42A-08-07-95	05-045-22478	TEP Rocky Mountain LLC	CO	GARFIELD
205787	TOMPKINS 42B-08-07-95	05-045-22473	TEP Rocky Mountain LLC	CO	GARFIELD
205788	MONUMENT RIDGE B 32D-08-07-95	05-045-22902	TEP Rocky Mountain LLC	CO	GARFIELD
205789	MONUMENT RIDGE B 42D-08-07-95	05-045-22913	TEP Rocky Mountain LLC	CO	GARFIELD
205794	B&V 13A-07-07-95	05-045-22718	TEP Rocky Mountain LLC	CO	GARFIELD
205795	B&V 13B-07-07-95	05-045-22719	TEP Rocky Mountain LLC	CO	GARFIELD
205796	B&V 13C-07-07-95	05-045-22712	TEP Rocky Mountain LLC	CO	GARFIELD
205797	B&V 13D-07-07-95	05-045-22717	TEP Rocky Mountain LLC	CO	GARFIELD
205798	B&V 14A-07-07-95	05-045-22721	TEP Rocky Mountain LLC	CO	GARFIELD
205799	B&V 14B-07-07-95	05-045-22706	TEP Rocky Mountain LLC	CO	GARFIELD
205800	B&V 14C-07-07-95	05-045-22720	TEP Rocky Mountain LLC	CO	GARFIELD
205801	B&V 14D-07-07-95	05-045-22715	TEP Rocky Mountain LLC	CO	GARFIELD
205802	B&V 23A-07-07-95	05-045-22710	TEP Rocky Mountain LLC	CO	GARFIELD
205803	B&V 23B-07-07-95	05-045-22708	TEP Rocky Mountain LLC	CO	GARFIELD
205804	B&V 23C-07-07-95	05-045-22707	TEP Rocky Mountain LLC	CO	GARFIELD
205805	B&V 23D-07-07-95	05-045-22723	TEP Rocky Mountain LLC	CO	GARFIELD
205806	B&V 24A-07-07-95	05-045-22716	TEP Rocky Mountain LLC	CO	GARFIELD
205807	B&V 24B-07-07-95	05-045-22705	TEP Rocky Mountain LLC	CO	GARFIELD
205808	B&V 24C-07-07-95	05-045-22722	TEP Rocky Mountain LLC	CO	GARFIELD
205809	B&V 24D-07-07-95	05-045-22714	TEP Rocky Mountain LLC	CO	GARFIELD
205810	B&V 33A-07-07-95	05-045-22847	TEP Rocky Mountain LLC	CO	GARFIELD
205811	B&V 33B-07-07-95	05-045-22844	TEP Rocky Mountain LLC	CO	GARFIELD
205812	B&V 33C-07-07-95	05-045-22843	TEP Rocky Mountain LLC	CO	GARFIELD
205813	B&V 33D-07-07-95	05-045-22846	TEP Rocky Mountain LLC	CO	GARFIELD
205838	B&V 41A-13-07-96	05-045-22709	TEP Rocky Mountain LLC	CO	GARFIELD
205839	HOMER DEEP UNIT 9-41AH	05-045-21935	Laramie Energy LLC	CO	GARFIELD
205840	HOMER DEEP UNIT 9-41BH	05-045-21934	Laramie Energy LLC	CO	GARFIELD
205841	HOMER DEEP UNIT 9-41CH	05-045-22488	Laramie Energy LLC	CO	GARFIELD
205842	SHEFFIELD 6209	05-045-06332	Caerus Operating, LLC	CO	GARFIELD
205845	TATE FED 6211 (1-26)	05-045-06341	Caerus Operating, LLC	CO	GARFIELD
205847	CB FEDERAL 6306 (40-20)	05-045-06603	Caerus Operating, LLC	CO	GARFIELD
205849	GASAWAY FED 6204 (26-6T)	05-045-06792	Caerus Operating, LLC	CO	GARFIELD
205855	CB FEDERAL 6305 (40-17)	05-045-06688	Caerus Operating, LLC	CO	GARFIELD
205856	CB FEDERAL 6301 (11-29)	05-045-06781	Caerus Operating, LLC	CO	GARFIELD
205857	CB FEDERAL 6308 (33-1)	05-045-06728	Caerus Operating, LLC	CO	GARFIELD
205863	FEDERAL 6205 (26-12) (SEGO)	05-045-06800	Caerus Operating, LLC	CO	GARFIELD
205865	CB FEDERAL 6303 (32-20)	05-045-06760	Caerus Operating, LLC	CO	GARFIELD

<u>Caerus Cost Center</u>	<u>Well Name</u>	<u>API</u>	<u>Operator</u>	<u>State</u>	<u>County</u>
205866	CB FEDERAL 6304 (32-29)	05-045-06750	Caerus Operating, LLC	CO	GARFIELD
205869	TATE FEDERAL 6212 (1-30)	05-045-06347	Caerus Operating, LLC	CO	GARFIELD
205871	CB FEDERAL 6307 (1-28)	05-045-06572	Caerus Operating, LLC	CO	GARFIELD
205876	GASAWAY CNR 6224X	05-045-09852	Caerus Operating, LLC	CO	GARFIELD
205881	LAST DANCE 12-2	05-045-09416	TEP ROCKY MOUNTAIN LLC	CO	GARFIELD
205882	LAST DANCE 9-3	05-045-09418	TEP ROCKY MOUNTAIN LLC	CO	GARFIELD
205883	BIM 30-14 (N30NE)	05-045-09791	Caerus Operating, LLC	CO	GARFIELD
205884	SOURS 15-13A (L15W)	05-045-09803	Caerus Operating, LLC	CO	GARFIELD
205922	GIBSON GULCH 13-28	05-045-07018	TEP ROCKY MOUNTAIN LLC	CO	GARFIELD
205940	BIM 30-11 (N30NE)	05-045-09792	Caerus Operating, LLC	CO	GARFIELD
205941	SHIDELER 31-4A (C31E)	05-045-09821	Caerus Operating, LLC	CO	GARFIELD
205942	SHIDELER 31-5A (C31E)	05-045-09811	Caerus Operating, LLC	CO	GARFIELD
205943	SOURS 15-11A (L15W)	05-045-09805	Caerus Operating, LLC	CO	GARFIELD
205944	SOURS 15-11B (L15W)	05-045-09804	Caerus Operating, LLC	CO	GARFIELD
205945	BENZEL 1-12A (L1B)	05-045-09489	Caerus Operating, LLC	CO	GARFIELD
205946	PARKER 14-13A (I15W)	05-045-09819	Caerus Operating, LLC	CO	GARFIELD
205947	PARKER 15-9A (I15W)	05-045-09810	Caerus Operating, LLC	CO	GARFIELD
205948	BENZEL 1-11D (N1B)	05-045-09487	Caerus Operating, LLC	CO	GARFIELD
205949	PARKER 14-5C (I15W)	05-045-09814	Caerus Operating, LLC	CO	GARFIELD
205950	SHIDELER 31-11D (K31E)	05-045-09835	Caerus Operating, LLC	CO	GARFIELD
205951	BENZEL 1-14B (N1B)	05-045-09490	Caerus Operating, LLC	CO	GARFIELD
205952	COUEY 23-7A (B23)	05-045-09807	Caerus Operating, LLC	CO	GARFIELD
205953	COUEY 23-7B (B23)	05-045-09808	Caerus Operating, LLC	CO	GARFIELD
205954	PARKER 14-11C (I15W)	05-045-09820	Caerus Operating, LLC	CO	GARFIELD
205955	PARKER 15-16D (I15W)	05-045-09816	Caerus Operating, LLC	CO	GARFIELD
205956	BASS 14-11B (G14W)	05-045-09826	Caerus Operating, LLC	CO	GARFIELD
205957	BASS 14-14A (G14W)	05-045-09823	Caerus Operating, LLC	CO	GARFIELD
205958	BASS 14-2D (G14W)	05-045-09825	Caerus Operating, LLC	CO	GARFIELD
205959	BASS 14-6D (G14W)	05-045-09822	Caerus Operating, LLC	CO	GARFIELD
205960	BENZEL 1-15C (P1W)	05-045-09867	Caerus Operating, LLC	CO	GARFIELD
205961	PARKER 14-12A (I15W)	05-045-09818	Caerus Operating, LLC	CO	GARFIELD
205962	PARKER 15-16A (I15W)	05-045-09815	Caerus Operating, LLC	CO	GARFIELD
205963	SHAEFFER 12-2A (P1W)	05-045-09868	Caerus Operating, LLC	CO	GARFIELD
205964	LAZIER 26-1A (H26NW)	05-045-09877	Caerus Operating, LLC	CO	GARFIELD
205965	BENZEL 1-5C (P35B)	05-045-09893	Caerus Operating, LLC	CO	GARFIELD
205967	BENZEL 36-13C (P35B)	05-045-09891	Caerus Operating, LLC	CO	GARFIELD
205968	BASS 14-7B (G14W)	05-045-09824	Caerus Operating, LLC	CO	GARFIELD
205969	BENZEL 1-13B (L1B)	05-045-09879	Caerus Operating, LLC	CO	GARFIELD
205970	BENZEL 35-15A (P35B)	05-045-09915	Caerus Operating, LLC	CO	GARFIELD
205971	PARKER 15-9C (I15W)	05-045-09817	Caerus Operating, LLC	CO	GARFIELD
205972	SHIDELER 25-14 (L25W)	05-045-09885	Caerus Operating, LLC	CO	GARFIELD
205973	SHIDELER 30-2 (O19E)	05-045-09845	Caerus Operating, LLC	CO	GARFIELD
205974	GMR 27-12D (M27NW)	05-045-09904	Caerus Operating, LLC	CO	GARFIELD

<u>Caeus Cost Center</u>	<u>Well Name</u>	<u>API</u>	<u>Operator</u>	<u>State</u>	<u>County</u>
205975	ALP 24-1C (J24NW)	05-045-09895	Caeus Operating, LLC	CO	GARFIELD
205976	ALP 24-5A (J24NW)	05-045-09894	Caeus Operating, LLC	CO	GARFIELD
205977	BENZEL 1-11A1 (N1B)	05-045-09916	Caeus Operating, LLC	CO	GARFIELD
205978	BENZEL 1-13A (N1B)	05-045-09897	Caeus Operating, LLC	CO	GARFIELD
205979	SHAEFFER 12-4A1 (N1B)	05-045-09488	Caeus Operating, LLC	CO	GARFIELD
205980	BENZEL 2-9D (L1B)	05-045-09878	Caeus Operating, LLC	CO	GARFIELD
205981	CEDAR SPRINGS RNC 11-7D J11W	05-045-09892	Caeus Operating, LLC	CO	GARFIELD
205982	CEDAR SPRINGS RANCH 2-11A2 J2W	05-045-09864	Caeus Operating, LLC	CO	GARFIELD
205983	GMR 27-13D (M27NW)	05-045-09906	Caeus Operating, LLC	CO	GARFIELD
205984	GMR 27-4A (D27NW)	05-045-09841	Caeus Operating, LLC	CO	GARFIELD
205985	GMR 27-4D (D27NW)	05-045-09842	Caeus Operating, LLC	CO	GARFIELD
205986	GMR 27-5D (K27NW)	05-045-09839	Caeus Operating, LLC	CO	GARFIELD
205987	GMR 27-6D (K27NW)	05-045-09840	Caeus Operating, LLC	CO	GARFIELD
205989	BENZEL 2-9A (J2W)	05-045-09933	Caeus Operating, LLC	CO	GARFIELD
205990	CEDAR SPRINGS RANCH 2-10A2 J2W	05-045-09866	Caeus Operating, LLC	CO	GARFIELD
205991	CEDAR SPRINGS RANCH 2-10D J2W	05-045-09861	Caeus Operating, LLC	CO	GARFIELD
205993	CEDAR SPRINGS RANCH 2-14A J2W	05-045-09863	Caeus Operating, LLC	CO	GARFIELD
205994	CEDAR SPRINGS RANCH 2-15A J2W	05-045-09862	Caeus Operating, LLC	CO	GARFIELD
205995	GMR 27-7D (K27NW)	05-045-09843	Caeus Operating, LLC	CO	GARFIELD
205996	GMR 28-10D (M27NW)	05-045-09903	Caeus Operating, LLC	CO	GARFIELD
205997	GMR 28-16D (M27NW)	05-045-09947	Caeus Operating, LLC	CO	GARFIELD
205998	GMR 28-1A (D27NW)	05-045-09837	Caeus Operating, LLC	CO	GARFIELD
205999	GMR 28-1D (D27NW)	05-045-09836	Caeus Operating, LLC	CO	GARFIELD
206000	GMR 28-2A (D27NW)	05-045-09838	Caeus Operating, LLC	CO	GARFIELD
206001	GMR 28-9D (M27NW)	05-045-09935	Caeus Operating, LLC	CO	GARFIELD
206002	GMR 33-1D (C34NW)	05-045-10170	Caeus Operating, LLC	CO	GARFIELD
206003	GMR 34-10 (J34NW)	05-045-09907	Caeus Operating, LLC	CO	GARFIELD
206004	GMR 34-15 (J34NW)	05-045-09908	Caeus Operating, LLC	CO	GARFIELD
206005	GMR 34-15B (J34NW)	05-045-09910	Caeus Operating, LLC	CO	GARFIELD
206006	GMR 27-3A (K27NW)	05-045-09982	Caeus Operating, LLC	CO	GARFIELD
206007	GMR 34-3D (C34NW)	05-045-09851	Caeus Operating, LLC	CO	GARFIELD
206008	GMR 34-4D (C34NW)	05-045-09850	Caeus Operating, LLC	CO	GARFIELD
206009	GMR 34-7 (J34NW)	05-045-09905	Caeus Operating, LLC	CO	GARFIELD
206010	GMR 34-7C (J34NW)	05-045-09909	Caeus Operating, LLC	CO	GARFIELD
206011	SHUELER 25-12 (L25W)	05-045-09880	Caeus Operating, LLC	CO	GARFIELD
206012	ZIMMERMAN 33-15C1 (P33NE)	05-045-09912	Caeus Operating, LLC	CO	GARFIELD
206014	ZIMMERMAN 33-16C (P33NE)	05-045-09911	Caeus Operating, LLC	CO	GARFIELD
206016	ZIMMERMAN 33-9C (P33NE)	05-045-09913	Caeus Operating, LLC	CO	GARFIELD
206017	GMR 21-2A (H21)	05-045-09983	Caeus Operating, LLC	CO	GARFIELD
206018	GMR 22-4A (H21)	05-045-09984	Caeus Operating, LLC	CO	GARFIELD
206020	SOURS 15-14A (L15W)	05-045-09896	Caeus Operating, LLC	CO	GARFIELD
206021	ZIMMERMAN 33-15C (P33NE)	05-045-09914	Caeus Operating, LLC	CO	GARFIELD
206032	CB FEDERAL 6311	05-045-09140	Caeus Operating, LLC	CO	GARFIELD

<u>Caerus Cost Center</u>	<u>Well Name</u>	<u>API</u>	<u>Operator</u>	<u>State</u>	<u>County</u>
206035	HUNTER CREEK SOUTH 8401	05-045-09420	Caerus Operating, LLC	CO	GARFIELD
206038	DW UNIT 8609C I20 497	05-045-06977	Caerus Operating, LLC	CO	GARFIELD
206039	DW UNIT 8601D A19 497 (BF 19-2	05-045-07218	Caerus Operating, LLC	CO	GARFIELD
206040	DW UNIT 8616C P20 497 (BF 20-2	05-045-07208	Caerus Operating, LLC	CO	GARFIELD
206042	DW UNIT 8610A J19 497 (WGF4-19	05-045-05130	Caerus Operating, LLC	CO	GARFIELD
206045	FF 8009B I25 498 (FF8017) WMFK	05-045-09361	Caerus Operating, LLC	CO	GARFIELD
206047	BENNETT 32-7 (G32NE)	05-045-07071	Caerus Operating, LLC	CO	GARFIELD
206048	BENNETT 32-10 (J32)	05-045-06937	Caerus Operating, LLC	CO	GARFIELD
206049	BENZEL 1-12 (L1B)	05-045-06846	Caerus Operating, LLC	CO	GARFIELD
206050	BENZEL 26-16 (P26NW)	05-045-06889	Caerus Operating, LLC	CO	GARFIELD
206051	BENZEL 36-16	05-045-06936	Caerus Operating, LLC	CO	GARFIELD
206052	BIM LTD 6-10 (J6E)	05-045-07193	Caerus Operating, LLC	CO	GARFIELD
206053	BIM 6-16 (P6)	05-045-07046	Caerus Operating, LLC	CO	GARFIELD
206054	BIM 31-10 (J31)	05-045-06973	Caerus Operating, LLC	CO	GARFIELD
206055	BOULTON 33-6 (F33)	05-045-07292	Caerus Operating, LLC	CO	GARFIELD
206056	BOULTON 33-10 (J33NE)	05-045-07155	Caerus Operating, LLC	CO	GARFIELD
206057	BOULTON 33-15 (O33NE)	05-045-07135	Caerus Operating, LLC	CO	GARFIELD
206058	BOULTON 33-16 (P33NE)	05-045-07156	Caerus Operating, LLC	CO	GARFIELD
206059	COOK 12-16 (P12W)	05-045-06952	Caerus Operating, LLC	CO	GARFIELD
206062	COUEY 5-12	05-045-07090	Caerus Operating, LLC	CO	GARFIELD
206063	COUEY 5-14 (N5)	05-045-07069	Caerus Operating, LLC	CO	GARFIELD
206064	COUEY 13-16 (P13W)	05-045-06954	Caerus Operating, LLC	CO	GARFIELD
206065	COUEY 18-10 (J18)	05-045-07009	Caerus Operating, LLC	CO	GARFIELD
206066	COUEY 32-14 (N32)	05-045-07055	Caerus Operating, LLC	CO	GARFIELD
206067	COUEY 32-15 (O32NE)	05-045-07042	Caerus Operating, LLC	CO	GARFIELD
206068	DIVIDE CREEK 12 WATER DISPOSAL	05-045-05208	Caerus Operating, LLC	CO	GARFIELD
206072	DUNN 4-11 (K4E)	05-045-07072	Caerus Operating, LLC	CO	GARFIELD
206073	DUNN 4-12 (L4E)	05-045-07111	Caerus Operating, LLC	CO	GARFIELD
206075	DUNN 4-15 (O4E)	05-045-07149	Caerus Operating, LLC	CO	GARFIELD
206076	DUNN 4-16 (P4E)	05-045-07041	Caerus Operating, LLC	CO	GARFIELD
206077	DUNN 5-9 (I5E)	05-045-07060	Caerus Operating, LLC	CO	GARFIELD
206078	DUNN 9-2 (B9E)	05-045-06907	Caerus Operating, LLC	CO	GARFIELD
206079	DUNN 9-3 (C9E)	05-045-07227	Caerus Operating, LLC	CO	GARFIELD
206080	DUNN 32-16 (P32)	05-045-07101	Caerus Operating, LLC	CO	GARFIELD
206081	GENTRY 18-9 (I18)	05-045-07231	Caerus Operating, LLC	CO	GARFIELD
206082	GRAHAM 13-1 (A13W)	05-045-07108	Caerus Operating, LLC	CO	GARFIELD
206083	GRAHAM 32-12 (L32)	05-045-07188	Caerus Operating, LLC	CO	GARFIELD
206084	GRAHAM 32-13 (M32)	05-045-07112	Caerus Operating, LLC	CO	GARFIELD
206085	GRASS MESA RANCH 27-4 (D27NW)	05-045-06902	Caerus Operating, LLC	CO	GARFIELD
206086	GRASS MESA RANCH 33-1 (A33NW)	05-045-06733	Caerus Operating, LLC	CO	GARFIELD
206087	HILL 9-12 (L9E)	05-045-07052	Caerus Operating, LLC	CO	GARFIELD
206088	HMU FEDERAL 5-16 (P5E)	05-045-07114	Caerus Operating, LLC	CO	GARFIELD
206089	HMU FEDERAL 30-16 (P30E)	05-045-06878	Caerus Operating, LLC	CO	GARFIELD

<u>Caerus Cost Center</u>	<u>Well Name</u>	<u>API</u>	<u>Operator</u>	<u>State</u>	<u>County</u>
206091	KRK 7-1 (A7E)	05-045-07076	Caerus Operating, LLC	CO	GARFIELD
206092	KRK 7-2 (B7)	05-045-07158	Caerus Operating, LLC	CO	GARFIELD
206093	KRK 7-3 (C7E)	05-045-06999	Caerus Operating, LLC	CO	GARFIELD
206095	KRK 7-8 (H7)	05-045-06843	Caerus Operating, LLC	CO	GARFIELD
206096	KRK 7-9 (I7E)	05-045-07117	Caerus Operating, LLC	CO	GARFIELD
206097	KRK 7-10 (J7EB)	05-045-07039	Caerus Operating, LLC	CO	GARFIELD
206098	KRK 7-10B (J7E)	05-045-07296	Caerus Operating, LLC	CO	GARFIELD
206101	KRK 7-14 (N7E)	05-045-07232	Caerus Operating, LLC	CO	GARFIELD
206102	KRK 7-15 (O7EB)	05-045-07040	Caerus Operating, LLC	CO	GARFIELD
206103	KRK 7-15B (O7E)	05-045-07274	Caerus Operating, LLC	CO	GARFIELD
206104	KRK 7-16 (P7E)	05-045-06948	Caerus Operating, LLC	CO	GARFIELD
206105	MAMM CREEK RANCH 29-4	05-045-06850	Caerus Operating, LLC	CO	GARFIELD
206106	OKAGAWA 3-12 (L3E)	05-045-07183	Caerus Operating, LLC	CO	GARFIELD
206107	OKAGAWA 4-9 (I4E)	05-045-07139	Caerus Operating, LLC	CO	GARFIELD
206108	OKAGAWA 4-10 (J4E)	05-045-07146	Caerus Operating, LLC	CO	GARFIELD
206112	PARKER RANCH 15-4 (D15W)	05-045-06940	Caerus Operating, LLC	CO	GARFIELD
206114	PARKER RANCH 22-7 (G22)	05-045-06899	Caerus Operating, LLC	CO	GARFIELD
206115	PITMAN 13-4 (D13)	05-045-06894	Caerus Operating, LLC	CO	GARFIELD
206116	PITMAN 18-1 (A18E)	05-045-07157	Caerus Operating, LLC	CO	GARFIELD
206117	PITMAN 18-2 (B18E)	05-045-06950	Caerus Operating, LLC	CO	GARFIELD
206118	PITMAN 18-7 (G18E)	05-045-07267	Caerus Operating, LLC	CO	GARFIELD
206119	PITMAN 18-8 (H18E)	05-045-07073	Caerus Operating, LLC	CO	GARFIELD
206120	R H RANCH 1 (N34NW)	05-045-06377	Caerus Operating, LLC	CO	GARFIELD
206121	ROE 24-4 (D24W)	05-045-06910	Caerus Operating, LLC	CO	GARFIELD
206122	RU 11-7	05-045-06818	TEP Rocky Mountain LLC	CO	GARFIELD
206123	RU 13-7	05-045-07083	TEP Rocky Mountain LLC	CO	GARFIELD
206124	RU 14-6	05-045-07103	TEP Rocky Mountain LLC	CO	GARFIELD
206125	RU 22-7	05-045-07080	TEP Rocky Mountain LLC	CO	GARFIELD
206126	SHAEFFER 12-6 (F12W)	05-045-06847	Caerus Operating, LLC	CO	GARFIELD
206128	SHAEFFER 18-3 (C18E)	05-045-07283	Caerus Operating, LLC	CO	GARFIELD
206129	SHAEFFER 18-5 (E18E)	05-045-06830	Caerus Operating, LLC	CO	GARFIELD
206130	SHAEFFER 18-6 (F18)	05-045-07307	Caerus Operating, LLC	CO	GARFIELD
206132	SHIDELER 32-11(K32)	05-045-07126	Caerus Operating, LLC	CO	GARFIELD
206133	SHIDELER 19-8 (H19)	05-045-07294	Caerus Operating, LLC	CO	GARFIELD
206135	BOULTON 33-9 (G33NE)	05-045-07653	Caerus Operating, LLC	CO	GARFIELD
206136	BOULTON 33-7 (G33NE)	05-045-07652	Caerus Operating, LLC	CO	GARFIELD
206137	BENNETT 33-5 (E33)	05-045-07254	Caerus Operating, LLC	CO	GARFIELD
206139	BENZEL 1-16 (I1)	05-045-07446	Caerus Operating, LLC	CO	GARFIELD
206140	BIM 31-15 (J31)	05-045-07452	Caerus Operating, LLC	CO	GARFIELD
206141	BIM 6-11 (I1)	05-045-07445	Caerus Operating, LLC	CO	GARFIELD
206142	COUEY 31-9 (J31)	05-045-07453	Caerus Operating, LLC	CO	GARFIELD
206143	COUEY 31-16 (J31)	05-045-07451	Caerus Operating, LLC	CO	GARFIELD
206144	BIM 6-15 (O6E)	05-045-07380	Caerus Operating, LLC	CO	GARFIELD

<u>Caerus Cost Center</u>	<u>Well Name</u>	<u>API</u>	<u>Operator</u>	<u>State</u>	<u>County</u>
206145	COUEY 13-15 (J13W)	05-045-07377	Caerus Operating, LLC	CO	GARFIELD
206146	ROLES 13-7 (J13W)	05-045-07378	Caerus Operating, LLC	CO	GARFIELD
206148	HMR FEDERAL 18-14 (N18)	05-045-07471	Caerus Operating, LLC	CO	GARFIELD
206149	HMU 18-11 (N18)	05-045-07472	Caerus Operating, LLC	CO	GARFIELD
206150	HMU FEDERAL 18-15 (N18)	05-045-07470	Caerus Operating, LLC	CO	GARFIELD
206151	BENZEL 1-9 (I1)	05-045-07408	Caerus Operating, LLC	CO	GARFIELD
206152	RU 12-7	05-045-07256	TEP Rocky Mountain LLC	CO	GARFIELD
206153	SHAEFFER 18-4 (A13W)	05-045-07391	Caerus Operating, LLC	CO	GARFIELD
206154	GRAHAM 13-8 (A13W)	05-045-07381	Caerus Operating, LLC	CO	GARFIELD
206155	SHAEFFER 13-2 (A13W)	05-045-07392	Caerus Operating, LLC	CO	GARFIELD
206156	SHAEFFER 12-14 (D13)	05-045-07385	Caerus Operating, LLC	CO	GARFIELD
206157	SHAEFFER 12-13 (D13)	05-045-07384	Caerus Operating, LLC	CO	GARFIELD
206158	PITMAN 13-6 (D13)	05-045-07382	Caerus Operating, LLC	CO	GARFIELD
206159	PITMAN 13-3 (D13)	05-045-07383	Caerus Operating, LLC	CO	GARFIELD
206160	SHAEFFER 12-1 (C7E)	05-045-07406	Caerus Operating, LLC	CO	GARFIELD
206161	KRK 6-14 (C7E)	05-045-07407	Caerus Operating, LLC	CO	GARFIELD
206162	KRK 7-6 (C7E)	05-045-07409	Caerus Operating, LLC	CO	GARFIELD
206163	SHAEFFER 12-11 (J12W)	05-045-07386	Caerus Operating, LLC	CO	GARFIELD
206164	SHAEFFER 12-10 (J12W)	05-045-07387	Caerus Operating, LLC	CO	GARFIELD
206166	COOK 12-15 (J12W)	05-045-07390	Caerus Operating, LLC	CO	GARFIELD
206168	SHAEFFER 12-2 (N1)	05-045-07479	Caerus Operating, LLC	CO	GARFIELD
206169	BENZEL 1-15 (N1)	05-045-07481	Caerus Operating, LLC	CO	GARFIELD
206170	BENZEL 1-14 (N1)	05-045-07480	Caerus Operating, LLC	CO	GARFIELD
206172	COUEY 5-13 (N5)	05-045-07476	Caerus Operating, LLC	CO	GARFIELD
206173	BENZEL 1-11 (N36NW)	05-045-07459	Caerus Operating, LLC	CO	GARFIELD
206174	BENZEL 1-10 (N36NW)	05-045-07460	Caerus Operating, LLC	CO	GARFIELD
206175	BENZEL 36-15 (N36NW)	05-045-07462	Caerus Operating, LLC	CO	GARFIELD
206176	BENZEL 36-14 (N36NW)	05-045-07461	Caerus Operating, LLC	CO	GARFIELD
206178	SHAEFFER 12-3 (D12)	05-045-07505	Caerus Operating, LLC	CO	GARFIELD
206179	SHAEFFER 12-5 (D12)	05-045-07506	Caerus Operating, LLC	CO	GARFIELD
206180	HMU 18-16 (I18)	05-045-07483	Caerus Operating, LLC	CO	GARFIELD
206185	SHAEFFER 11-16 (I11W)	05-045-07530	Caerus Operating, LLC	CO	GARFIELD
206186	SHAEFFER 11-9 (I11W)	05-045-07532	Caerus Operating, LLC	CO	GARFIELD
206187	SHAEFFER 11-8 (I11W)	05-045-07529	Caerus Operating, LLC	CO	GARFIELD
206188	SHAEFFER 12-12 (I11W)	05-045-07533	Caerus Operating, LLC	CO	GARFIELD
206189	GMR 3-12 (P33NW)	05-045-07540	Caerus Operating, LLC	CO	GARFIELD
206190	GMR 34-13 (P33NW)	05-045-07539	Caerus Operating, LLC	CO	GARFIELD
206191	GMR 4-9 (P33NW)	05-045-07541	Caerus Operating, LLC	CO	GARFIELD
206192	GMR 33-16 (P33NW)	05-045-07538	Caerus Operating, LLC	CO	GARFIELD
206193	RU 21-7	05-045-07510	TEP Rocky Mountain LLC	CO	GARFIELD
206194	RU 13-6	05-045-07546	TEP Rocky Mountain LLC	CO	GARFIELD
206199	BENZEL 25-12 (P26NW)	05-045-07567	Caerus Operating, LLC	CO	GARFIELD
206200	BENZEL 25-13 (P26NW)	05-045-07566	Caerus Operating, LLC	CO	GARFIELD

<u>Caerus Cost Center</u>	<u>Well Name</u>	<u>API</u>	<u>Operator</u>	<u>State</u>	<u>County</u>
206201	BENZEL 26-9 (P26NW)	05-045-07568	Caerus Operating, LLC	CO	GARFIELD
206202	BENZEL 36-4 (P26NW)	05-045-07569	Caerus Operating, LLC	CO	GARFIELD
206203	ROLES 13-14 (N13)	05-045-07534	Caerus Operating, LLC	CO	GARFIELD
206204	ROE 13-13 (N13)	05-045-07536	Caerus Operating, LLC	CO	GARFIELD
206206	ROLES 13-11R (N13)	05-045-07634	Caerus Operating, LLC	CO	GARFIELD
206207	BIM 31-14 (N31NE)	05-045-07574	Caerus Operating, LLC	CO	GARFIELD
206208	BENZEL 1-13 (L1)	05-045-07587	Caerus Operating, LLC	CO	GARFIELD
206209	BENZEL 2-9 (L1)	05-045-07588	Caerus Operating, LLC	CO	GARFIELD
206210	BENZEL 2-16 (L1)	05-045-07586	Caerus Operating, LLC	CO	GARFIELD
206211	JOY 11-2 (B11W)	05-045-07631	Caerus Operating, LLC	CO	GARFIELD
206215	SHIDELER 33-4 (E33)	05-045-07617	Caerus Operating, LLC	CO	GARFIELD
206216	SHIDELER 32-9 (E33)	05-045-07616	Caerus Operating, LLC	CO	GARFIELD
206217	SHIDELER 32-8 (E33)	05-045-07612	Caerus Operating, LLC	CO	GARFIELD
206218	KELL 35-3 (C35)	05-045-07583	Caerus Operating, LLC	CO	GARFIELD
206219	KELL 35-6 (C35)	05-045-07589	Caerus Operating, LLC	CO	GARFIELD
206221	BENZEL 35-7 (C35)	05-045-07585	Caerus Operating, LLC	CO	GARFIELD
206222	COUEY 32-4 (D32NE)	05-045-07627	Caerus Operating, LLC	CO	GARFIELD
206223	COUEY 31-1 (D32NE)	05-045-07628	Caerus Operating, LLC	CO	GARFIELD
206224	COUEY 32-5 (D32NE)	05-045-07630	Caerus Operating, LLC	CO	GARFIELD
206225	SHIDELER 32-3 (D32NE)	05-045-07629	Caerus Operating, LLC	CO	GARFIELD
206226	BOULTON 33-2 (G33NE)	05-045-07651	Caerus Operating, LLC	CO	GARFIELD
206227	BOULTON 33-8 (G33NE)	05-045-07654	Caerus Operating, LLC	CO	GARFIELD
206228	DEVER 36-7 (K36)	05-045-07663	Caerus Operating, LLC	CO	GARFIELD
206229	DEVER 36-6 (K36)	05-045-07662	Caerus Operating, LLC	CO	GARFIELD
206230	DEVER 36-11 (K36)	05-045-07660	Caerus Operating, LLC	CO	GARFIELD
206231	BENZEL 36-10 (K36)	05-045-07661	Caerus Operating, LLC	CO	GARFIELD
206232	ROSE RANCH 22-2 (G22)	05-045-07658	Caerus Operating, LLC	CO	GARFIELD
206234	ROSE RANCH 14-5 (H15)	05-045-07690	Caerus Operating, LLC	CO	GARFIELD
206235	ROSE RANCH 15-10 (H15)	05-045-07692	Caerus Operating, LLC	CO	GARFIELD
206236	ROSE RANCH 15-7 (H15)	05-045-07693	Caerus Operating, LLC	CO	GARFIELD
206237	ANDREW 15-1 (H15)	05-045-07691	Caerus Operating, LLC	CO	GARFIELD
206238	DEVER 36-12 (H35)	05-045-07706	Caerus Operating, LLC	CO	GARFIELD
206239	DEVER 36-5 (H35)	05-045-07705	Caerus Operating, LLC	CO	GARFIELD
206240	BENZEL 35-8 (H35)	05-045-07704	Caerus Operating, LLC	CO	GARFIELD
206241	BENZEL 35-9 (H35)	05-045-07707	Caerus Operating, LLC	CO	GARFIELD
206242	SHAEFFER 18-3A (F18)	05-045-07783	Caerus Operating, LLC	CO	GARFIELD
206243	SHAEFFER 18-3B (F18)	05-045-07784	Caerus Operating, LLC	CO	GARFIELD
206244	SHAEFFER 18-6A (F18)	05-045-07782	Caerus Operating, LLC	CO	GARFIELD
206245	SHAEFFER 18-6B (F18)	05-045-07781	Caerus Operating, LLC	CO	GARFIELD
206246	SHIDELER 32-6 (G32NE)	05-045-07702	Caerus Operating, LLC	CO	GARFIELD
206247	SHIDELER 32-2 (G32NE)	05-045-07703	Caerus Operating, LLC	CO	GARFIELD
206248	SHIDELER 32-1 (G32NE)	05-045-07701	Caerus Operating, LLC	CO	GARFIELD
206249	HILL 9-1 (B9E)	05-045-07805	Caerus Operating, LLC	CO	GARFIELD

<u>Caerus Cost Center</u>	<u>Well Name</u>	<u>API</u>	<u>Operator</u>	<u>State</u>	<u>County</u>
206250	DUNN 9-7 (B9E)	05-045-07814	Caerus Operating, LLC	CO	GARFIELD
206251	HILL 9-8 (B9E)	05-045-07813	Caerus Operating, LLC	CO	GARFIELD
206252	BENZEL 35-10 (P35)	05-045-07769	Caerus Operating, LLC	CO	GARFIELD
206253	BENZEL 36-13 (P35)	05-045-07768	Caerus Operating, LLC	CO	GARFIELD
206254	DEVER 35-15 (P35)	05-045-07767	Caerus Operating, LLC	CO	GARFIELD
206255	DEVER 35-16 (P35)	05-045-07766	Caerus Operating, LLC	CO	GARFIELD
206256	ANDREW 10-15 (I10)	05-045-07721	Caerus Operating, LLC	CO	GARFIELD
206257	ROSE RANCH 10-16 (I10)	05-045-07720	Caerus Operating, LLC	CO	GARFIELD
206258	ROSE RANCH 10-10 (I10)	05-045-07722	Caerus Operating, LLC	CO	GARFIELD
206259	ROSE RANCH 10-9A (I10)	05-045-07723	Caerus Operating, LLC	CO	GARFIELD
206260	GRASS MESA RANCH 9-2 (B9W)	05-045-07817	Caerus Operating, LLC	CO	GARFIELD
206262	COUEY 24-1 (P13W)	05-045-07788	Caerus Operating, LLC	CO	GARFIELD
206263	COUEY 24-2 (P13W)	05-045-07790	Caerus Operating, LLC	CO	GARFIELD
206264	COUEY 24-2A (P13W)	05-045-07789	Caerus Operating, LLC	CO	GARFIELD
206265	ROLES 13-14A (P13W)	05-045-07791	Caerus Operating, LLC	CO	GARFIELD
206266	SHAEFFER 31-6 (H36)	05-045-07864	Caerus Operating, LLC	CO	GARFIELD
206267	BIM 31-11 (H36)	05-045-07866	Caerus Operating, LLC	CO	GARFIELD
206268	BENZEL 36-8 (H36)	05-045-07863	Caerus Operating, LLC	CO	GARFIELD
206269	BENZEL 36-9 (H36)	05-045-07865	Caerus Operating, LLC	CO	GARFIELD
206270	ROSE RANCH 15-2 (C15W)	05-045-07872	Caerus Operating, LLC	CO	GARFIELD
206271	ROSE RANCH 15-3 (C15W)	05-045-07870	Caerus Operating, LLC	CO	GARFIELD
206272	ROSE RANCH 15-6 (C15W)	05-045-07869	Caerus Operating, LLC	CO	GARFIELD
206273	ROSE RANCH 10-14 (C15W)	05-045-07871	Caerus Operating, LLC	CO	GARFIELD
206274	ROSE 16-8 (D15W)	05-045-10505	Caerus Operating, LLC	CO	GARFIELD
206275	KRK 7-1A (H7)	05-045-07897	Caerus Operating, LLC	CO	GARFIELD
206276	KRK 7-2A (H7)	05-045-07896	Caerus Operating, LLC	CO	GARFIELD
206277	KRK 7-7A (H7)	05-045-07898	Caerus Operating, LLC	CO	GARFIELD
206278	COUEY 31-2 (B31)	05-045-07843	Caerus Operating, LLC	CO	GARFIELD
206279	COUEY 31-7 (B31)	05-045-07842	Caerus Operating, LLC	CO	GARFIELD
206280	COUEY 31-8 (B31)	05-045-07841	Caerus Operating, LLC	CO	GARFIELD
206281	SHAEFFER 31-3 (B31)	05-045-07844	Caerus Operating, LLC	CO	GARFIELD
206282	HMU 10-5 (F10W)	05-045-08087	Caerus Operating, LLC	CO	GARFIELD
206283	HMU 10-6 (F10W)	05-045-08089	Caerus Operating, LLC	CO	GARFIELD
206284	HMU 10-7 (F10W)	05-045-08090	Caerus Operating, LLC	CO	GARFIELD
206285	HMU 10-11 (F10W)	05-045-08091	Caerus Operating, LLC	CO	GARFIELD
206286	HMU 10-12 (F10W)	05-045-08088	Caerus Operating, LLC	CO	GARFIELD
206287	HMU 10-4 (M3)	05-045-07798	Caerus Operating, LLC	CO	GARFIELD
206288	HMU 9-1 (M3)	05-045-07797	Caerus Operating, LLC	CO	GARFIELD
206289	BOULTON 33-6A (F33)	05-045-07927	Caerus Operating, LLC	CO	GARFIELD
206290	SHIDELER 33-3 (F33)	05-045-07926	Caerus Operating, LLC	CO	GARFIELD
206291	SHIDELER 33-3A (F33)	05-045-07925	Caerus Operating, LLC	CO	GARFIELD
206292	PITMAN 18-1A (O7E)	05-045-07821	Caerus Operating, LLC	CO	GARFIELD
206293	PITMAN 18-2A (O7E)	05-045-07820	Caerus Operating, LLC	CO	GARFIELD

<u>Caerus Cost Center</u>	<u>Well Name</u>	<u>API</u>	<u>Operator</u>	<u>State</u>	<u>County</u>
206294	KRK 7-10A (O7E)	05-045-07796	Caerus Operating, LLC	CO	GARFIELD
206295	KRK 7-11A (O7E)	05-045-07801	Caerus Operating, LLC	CO	GARFIELD
206296	GMR 27-2B1 (B27)	05-045-07941	Caerus Operating, LLC	CO	GARFIELD
206297	KRK 7-10D (O7E)	05-045-07949	Caerus Operating, LLC	CO	GARFIELD
206298	COUEY 30-10A1 (O30NE)	05-045-07970	Caerus Operating, LLC	CO	GARFIELD
206299	SHIDELER 29-11 (K29NE)	05-045-07953	Caerus Operating, LLC	CO	GARFIELD
206300	KRK 7-9D (O7E)	05-045-07950	Caerus Operating, LLC	CO	GARFIELD
206301	SHIDELER 25-2A1 (B25W)	05-045-07954	Caerus Operating, LLC	CO	GARFIELD
206302	COUEY 31-1C2 (B31)	05-045-08004	Caerus Operating, LLC	CO	GARFIELD
206303	BENJAMIN 28-11 (K28NW)	05-045-07935	Caerus Operating, LLC	CO	GARFIELD
206304	COUEY 31-7B2 (B31)	05-045-08003	Caerus Operating, LLC	CO	GARFIELD
206305	KRK 7-8A (H7)	05-045-07947	Caerus Operating, LLC	CO	GARFIELD
206306	ALP 25-15A1 (B36)	05-045-08044	Caerus Operating, LLC	CO	GARFIELD
206307	BENZEL 36-2A (B36)	05-045-08042	Caerus Operating, LLC	CO	GARFIELD
206308	BENZEL 36-2B (B36)	05-045-08045	Caerus Operating, LLC	CO	GARFIELD
206309	BENZEL 36-3A1 (B36)	05-045-08043	Caerus Operating, LLC	CO	GARFIELD
206310	BENZEL 36-6A (B36)	05-045-08041	Caerus Operating, LLC	CO	GARFIELD
206311	BENZEL 36-1 (H36)	05-045-08031	Caerus Operating, LLC	CO	GARFIELD
206312	BENZEL 36-8B (H36)	05-045-08030	Caerus Operating, LLC	CO	GARFIELD
206313	BENZEL 36-9B (H36)	05-045-08032	Caerus Operating, LLC	CO	GARFIELD
206314	BJM 31-3C1 (H36)	05-045-08051	Caerus Operating, LLC	CO	GARFIELD
206315	HILL 16-4A1 (E16)	05-045-07967	Caerus Operating, LLC	CO	GARFIELD
206316	HILL 16-5B1 (E16)	05-045-07965	Caerus Operating, LLC	CO	GARFIELD
206317	HILL 16-12A1 (E16)	05-045-07966	Caerus Operating, LLC	CO	GARFIELD
206318	KRK 7-1B (B7)	05-045-08055	Caerus Operating, LLC	CO	GARFIELD
206319	KRK 7-2B (B7)	05-045-08054	Caerus Operating, LLC	CO	GARFIELD
206320	KRK 7-3B (B7)	05-045-08052	Caerus Operating, LLC	CO	GARFIELD
206321	COUEY 30-15 (B31)	05-045-08077	Caerus Operating, LLC	CO	GARFIELD
206322	ALP 24-9B1 (J24NW)	05-045-08108	Caerus Operating, LLC	CO	GARFIELD
206323	ALP 24-16B1 (J24NW)	05-045-08105	Caerus Operating, LLC	CO	GARFIELD
206324	GMU 24-10A1 (J24NW)	05-045-08107	Caerus Operating, LLC	CO	GARFIELD
206325	GMU 24-15B1 (J24NW)	05-045-08106	Caerus Operating, LLC	CO	GARFIELD
206326	GMR 27-3D1 (B27)	05-045-07942	Caerus Operating, LLC	CO	GARFIELD
206327	GMR 27-7B1 (B27)	05-045-07944	Caerus Operating, LLC	CO	GARFIELD
206328	COUEY 29-13 (D32NEB)	05-045-08149	Caerus Operating, LLC	CO	GARFIELD
206329	COUEY 31-8A2 (D32NEB)	05-045-08109	Caerus Operating, LLC	CO	GARFIELD
206330	COUEY 32-3B2 (D32NEB)	05-045-08110	Caerus Operating, LLC	CO	GARFIELD
206332	COUEY 32-5C4 (D32NEB)	05-045-08111	Caerus Operating, LLC	CO	GARFIELD
206333	SHIDELER 32-1B2 (G32NED)	05-045-08071	Caerus Operating, LLC	CO	GARFIELD
206334	SHIDELER 32-1C3 (G32NED)	05-045-08063	Caerus Operating, LLC	CO	GARFIELD
206335	SHIDELER 32-3D2 (G32NED)	05-045-08062	Caerus Operating, LLC	CO	GARFIELD
206336	SHIDELER 32-6A2 (G32NEB)	05-045-08061	Caerus Operating, LLC	CO	GARFIELD
206337	SHIDELER 32-9B2 (G32NEB)	05-045-08072	Caerus Operating, LLC	CO	GARFIELD

<u>Caeus Cost Center</u>	<u>Well Name</u>	<u>API</u>	<u>Operator</u>	<u>State</u>	<u>County</u>
206338	SHIDELER 32-10A2 (G32NEB)	05-045-08070	Caerus Operating, LLC	CO	GARFIELD
206339	SHIDELER 32-11A2 (G32NEB)	05-045-08060	Caerus Operating, LLC	CO	GARFIELD
206340	SHIDELER 33-4C2 (F33)	05-045-08127	Caerus Operating, LLC	CO	GARFIELD
206341	SHIDELER 31-8A1 (H31)	05-045-08078	Caerus Operating, LLC	CO	GARFIELD
206342	SHIDELER 1-7 (G1SW)	05-045-08064	Caerus Operating, LLC	CO	GARFIELD
206343	GMR 22-15D (B27)	05-045-08148	Caerus Operating, LLC	CO	GARFIELD
206344	GMR 34-11A1 (N34NW)	05-045-08145	Caerus Operating, LLC	CO	GARFIELD
206345	GMR 34-12 (N34NW)	05-045-08147	Caerus Operating, LLC	CO	GARFIELD
206346	GMR 34-12A (N34NW)	05-045-08172	Caerus Operating, LLC	CO	GARFIELD
206347	GMR 34-14 (N34NW)	05-045-08173	Caerus Operating, LLC	CO	GARFIELD
206348	GL 18-15 (O18)	05-045-08150	Caerus Operating, LLC	CO	GARFIELD
206349	HMU 7-14 (N7SE)	05-045-08942	Caerus Operating, LLC	CO	GARFIELD
206350	GMR 21-10B (I21)	05-045-08195	Caerus Operating, LLC	CO	GARFIELD
206351	SHIDELER 6-8 (H6)	05-045-08040	Caerus Operating, LLC	CO	GARFIELD
206352	BIM 6-9C (P6)	05-045-08183	Caerus Operating, LLC	CO	GARFIELD
206353	BIM 6-16D (P6)	05-045-08944	Caerus Operating, LLC	CO	GARFIELD
206354	BIM 6-16C (P6)	05-045-08920	Caerus Operating, LLC	CO	GARFIELD
206355	COUEY 5-13B (P6)	05-045-08184	Caerus Operating, LLC	CO	GARFIELD
206356	KRK 7-14A (O7EB)	05-045-08923	Caerus Operating, LLC	CO	GARFIELD
206357	KRK 7-15C (O7EB)	05-045-08921	Caerus Operating, LLC	CO	GARFIELD
206358	KRK 7-16B (O7EB)	05-045-08922	Caerus Operating, LLC	CO	GARFIELD
206360	KRK 7-6D (K7)	05-045-08933	Caerus Operating, LLC	CO	GARFIELD
206361	KRK 7-11C (K7)	05-045-08935	Caerus Operating, LLC	CO	GARFIELD
206362	PITMAN 27-11D1 (K27W)	05-045-08964	Caerus Operating, LLC	CO	GARFIELD
206363	ROSE RANCH 28-3 (C28)	05-045-08208	Caerus Operating, LLC	CO	GARFIELD
206364	KRK 7-7C (J7EB)	05-045-08969	Caerus Operating, LLC	CO	GARFIELD
206365	KRK 7-9B (J7EB)	05-045-08968	Caerus Operating, LLC	CO	GARFIELD
206366	KRK 7-10A1 (J7EB)	05-045-08970	Caerus Operating, LLC	CO	GARFIELD
206367	BENZEL 36-1B (B36X)	05-045-08957	Caerus Operating, LLC	CO	GARFIELD
206368	BENZEL 36-2C (B36X)	05-045-08956	Caerus Operating, LLC	CO	GARFIELD
206369	BENZEL 36-2D (B36X)	05-045-08955	Caerus Operating, LLC	CO	GARFIELD
206370	BENZEL 36-7B (B36X)	05-045-08963	Caerus Operating, LLC	CO	GARFIELD
206371	BENZEL 36-1D (H36X)	05-045-08958	Caerus Operating, LLC	CO	GARFIELD
206372	BENZEL 36-7D (H36X)	05-045-08960	Caerus Operating, LLC	CO	GARFIELD
206373	BENZEL 36-7A (H36X)	05-045-08962	Caerus Operating, LLC	CO	GARFIELD
206374	BENZEL 36-8D (H36X)	05-045-08961	Caerus Operating, LLC	CO	GARFIELD
206375	PITMAN 13-4C (E13W)	05-045-08199	Caerus Operating, LLC	CO	GARFIELD
206376	ROSE RANCH 14-8C (E13W)	05-045-08203	Caerus Operating, LLC	CO	GARFIELD
206377	SHAEFFER 14-1D (E13W)	05-045-08201	Caerus Operating, LLC	CO	GARFIELD
206378	ROSE RANCH 14-8D (E13W)	05-045-08202	Caerus Operating, LLC	CO	GARFIELD
206379	HMU 19-1BI (H19)	05-045-08176	Caerus Operating, LLC	CO	GARFIELD
206380	HMU 19-2DI (H19)	05-045-08174	Caerus Operating, LLC	CO	GARFIELD
206381	HMU 19-3DI (H19)	05-045-08175	Caerus Operating, LLC	CO	GARFIELD

<u>Caerus Cost Center</u>	<u>Well Name</u>	<u>API</u>	<u>Operator</u>	<u>State</u>	<u>County</u>
206382	SHIDELER 19-7D1 (H19)	05-045-07969	Caerus Operating, LLC	CO	GARFIELD
206383	SHIDELER 19-9B1 (H19)	05-045-07968	Caerus Operating, LLC	CO	GARFIELD
206384	BENZEL 36-7C (K36B)	05-045-08181	Caerus Operating, LLC	CO	GARFIELD
206385	BENZEL 36-12A (K36B)	05-045-08182	Caerus Operating, LLC	CO	GARFIELD
206387	BENZEL 36-15B (K36B)	05-045-08180	Caerus Operating, LLC	CO	GARFIELD
206388	BENZEL 36-4C (H35B)	05-045-09005	Caerus Operating, LLC	CO	GARFIELD
206389	BENZEL 35-8B (H35B)	05-045-09004	Caerus Operating, LLC	CO	GARFIELD
206390	BENZEL 35-1C (H35B)	05-045-09007	Caerus Operating, LLC	CO	GARFIELD
206391	DUMAS 14-16A (P14)	05-045-08937	Caerus Operating, LLC	CO	GARFIELD
206392	ROSE RANCH 14-10D (P14)	05-045-08940	Caerus Operating, LLC	CO	GARFIELD
206393	DUMAS 14-16D (P14)	05-045-08938	Caerus Operating, LLC	CO	GARFIELD
206394	COUEY 23-1 (P14)	05-045-08941	Caerus Operating, LLC	CO	GARFIELD
206395	ROE 13-13B (P14)	05-045-08939	Caerus Operating, LLC	CO	GARFIELD
206397	COUEY 31-9D (L32)	05-045-09032	Caerus Operating, LLC	CO	GARFIELD
206399	GRAHAM 32-12B (L32)	05-045-09028	Caerus Operating, LLC	CO	GARFIELD
206400	GRAHAM 32-12D (L32)	05-045-09029	Caerus Operating, LLC	CO	GARFIELD
206401	SHIDELER 32-11D (L32)	05-045-09031	Caerus Operating, LLC	CO	GARFIELD
206402	ROSE RANCH 15-3A (C15B)	05-045-08187	Caerus Operating, LLC	CO	GARFIELD
206403	ROSE RANCH 15-3B (C15B)	05-045-08186	Caerus Operating, LLC	CO	GARFIELD
206404	ROSE RANCH 15-3D (C15B)	05-045-08185	Caerus Operating, LLC	CO	GARFIELD
206405	BENZEL 35-9B (I35)	05-045-09036	Caerus Operating, LLC	CO	GARFIELD
206406	BENZEL 35-9C (I35)	05-045-09034	Caerus Operating, LLC	CO	GARFIELD
206407	BENZEL 35-10B (I35)	05-045-09038	Caerus Operating, LLC	CO	GARFIELD
206408	BENZEL 35-10C (I35)	05-045-09037	Caerus Operating, LLC	CO	GARFIELD
206409	BENZEL 36-12C (I35)	05-045-09035	Caerus Operating, LLC	CO	GARFIELD
206410	ROSE RANCH 10-10C (I10B)	05-045-09061	Caerus Operating, LLC	CO	GARFIELD
206411	ROSE RANCH 10-16C (I10B)	05-045-09057	Caerus Operating, LLC	CO	GARFIELD
206412	ROSE RANCH 10-8C (I10B)	05-045-09065	Caerus Operating, LLC	CO	GARFIELD
206413	ROSE RANCH 11-12B (I10B)	05-045-09056	Caerus Operating, LLC	CO	GARFIELD
206414	ROSE RANCH 11-12C (I10B)	05-045-09060	Caerus Operating, LLC	CO	GARFIELD
206415	BENZEL 36-4D (P26NWB)	05-045-09066	Caerus Operating, LLC	CO	GARFIELD
206416	BENZEL 35-1B (P26NWB)	05-045-09072	Caerus Operating, LLC	CO	GARFIELD
206417	BENZEL 26-16A (P26NWB)	05-045-09068	Caerus Operating, LLC	CO	GARFIELD
206418	BENZEL 26-15A (P26NWB)	05-045-09069	Caerus Operating, LLC	CO	GARFIELD
206419	BENZEL 26-15 (P26NWB)	05-045-09071	Caerus Operating, LLC	CO	GARFIELD
206423	SHAEFFER 12-6D (F12W)	05-045-09124	Caerus Operating, LLC	CO	GARFIELD
206424	SHAEFFER 12-6C (F12W)	05-045-09125	Caerus Operating, LLC	CO	GARFIELD
206428	COOK 12-16C (P12W)	05-045-09096	Caerus Operating, LLC	CO	GARFIELD
206430	SHAEFFER 12-9C (P12W)	05-045-09101	Caerus Operating, LLC	CO	GARFIELD
206431	SHAEFFER 12-9D (P12W)	05-045-09097	Caerus Operating, LLC	CO	GARFIELD
206433	SHAEFFER 12-4A (D12B)	05-045-09131	Caerus Operating, LLC	CO	GARFIELD
206434	SHAEFFER 12-4C (D12B)	05-045-09132	Caerus Operating, LLC	CO	GARFIELD
206435	ROSE RANCH 11-13 (D14W)	05-045-09084	Caerus Operating, LLC	CO	GARFIELD

<u>Caerus Cost Center</u>	<u>Well Name</u>	<u>API</u>	<u>Operator</u>	<u>State</u>	<u>County</u>
206436	ROSE RANCH 14-3C (D14W)	05-045-09088	Caerus Operating, LLC	CO	GARFIELD
206437	ROSE RANCH 14-4 (D14W)	05-045-09081	Caerus Operating, LLC	CO	GARFIELD
206438	ROSE RANCH 14-5B (D14W)	05-045-09083	Caerus Operating, LLC	CO	GARFIELD
206439	ROSE RANCH 14-6B (D14W)	05-045-09087	Caerus Operating, LLC	CO	GARFIELD
206440	ROSE RANCH 15-7A (D14W)	05-045-09080	Caerus Operating, LLC	CO	GARFIELD
206442	GRAHAM 13-8B (I13)	05-045-09063	Caerus Operating, LLC	CO	GARFIELD
206443	GRAHAM 18-12A (I13)	05-045-09059	Caerus Operating, LLC	CO	GARFIELD
206444	ROLES 13-9B (I13)	05-045-09053	Caerus Operating, LLC	CO	GARFIELD
206445	ROLES 13-10B (I13)	05-045-09052	Caerus Operating, LLC	CO	GARFIELD
206446	PITMAN 13-6A (I13)	05-045-09064	Caerus Operating, LLC	CO	GARFIELD
206447	PITMAN 13-5A (E13W)	05-045-08196	Caerus Operating, LLC	CO	GARFIELD
206448	PITMAN 13-6C (E13W)	05-045-08200	Caerus Operating, LLC	CO	GARFIELD
206449	PITMAN 13-6B (E13W)	05-045-09002	Caerus Operating, LLC	CO	GARFIELD
206450	PITMAN 13-5C (E13W)	05-045-08198	Caerus Operating, LLC	CO	GARFIELD
206451	BIM 6-10B (J6E)	05-045-09082	Caerus Operating, LLC	CO	GARFIELD
206452	KRK 6-10D (J6E)	05-045-09085	Caerus Operating, LLC	CO	GARFIELD
206453	KRK 6-12D (I1W)	05-045-09058	Caerus Operating, LLC	CO	GARFIELD
206454	BENZEL 1-9C (I1W)	05-045-09062	Caerus Operating, LLC	CO	GARFIELD
206455	BENZEL 25-12A (F25NW)	05-045-09103	Caerus Operating, LLC	CO	GARFIELD
206456	BENZEL 25-3 (F25NW)	05-045-09092	Caerus Operating, LLC	CO	GARFIELD
206457	BENZEL 25-3C (F25NW)	05-045-09091	Caerus Operating, LLC	CO	GARFIELD
206458	BENZEL 25-5 (F25NW)	05-045-09094	Caerus Operating, LLC	CO	GARFIELD
206459	BENZEL 25-5B (F25NW)	05-045-09093	Caerus Operating, LLC	CO	GARFIELD
206460	BENZEL 25-6 (F25NW)	05-045-09102	Caerus Operating, LLC	CO	GARFIELD
206461	PITMAN 13-4B (P11W)	05-045-09099	Caerus Operating, LLC	CO	GARFIELD
206462	SHAEFFER 12-13B (P11W)	05-045-09098	Caerus Operating, LLC	CO	GARFIELD
206463	SHAEFFER 12-5C (P11W)	05-045-09100	Caerus Operating, LLC	CO	GARFIELD
206464	SHIDELEL 25-2A (B25W)	05-045-07955	Caerus Operating, LLC	CO	GARFIELD
206465	SHIDELEL 25-2B (B25W)	05-045-07956	Caerus Operating, LLC	CO	GARFIELD
206466	SHIDELEL 25-2C (B25W)	05-045-09129	Caerus Operating, LLC	CO	GARFIELD
206467	KELL 35-3A (P26NWB)	05-045-09135	Caerus Operating, LLC	CO	GARFIELD
206468	BENZEL 35-2 (P26NWB)	05-045-09130	Caerus Operating, LLC	CO	GARFIELD
206470	BIM 31-14A (J31NEB)	05-045-09142	Caerus Operating, LLC	CO	GARFIELD
206471	BIM 31-11C (J31NEB)	05-045-09141	Caerus Operating, LLC	CO	GARFIELD
206472	BIM 31-10D (J31NEB)	05-045-09143	Caerus Operating, LLC	CO	GARFIELD
206473	GMR 3-11B (M3A)	05-045-09043	Caerus Operating, LLC	CO	GARFIELD
206474	GMR 3-13A (M3A)	05-045-09047	Caerus Operating, LLC	CO	GARFIELD
206475	GMR 3-13B (M3A)	05-045-09048	Caerus Operating, LLC	CO	GARFIELD
206476	GMR 3-13D (M3A)	05-045-09046	Caerus Operating, LLC	CO	GARFIELD
206477	GMR 4-16D (M3A)	05-045-09042	Caerus Operating, LLC	CO	GARFIELD
206478	GMR 4-9D (M3A)	05-045-09045	Caerus Operating, LLC	CO	GARFIELD
206479	GMR 9-1D (M3A)	05-045-09044	Caerus Operating, LLC	CO	GARFIELD
206480	HMU 10-3B (M3A)	05-045-09049	Caerus Operating, LLC	CO	GARFIELD

<u>Caeus Cost Center</u>	<u>Well Name</u>	<u>API</u>	<u>Operator</u>	<u>State</u>	<u>County</u>
206481	HMU 3-14B (M3A)	05-045-09050	Caeus Operating, LLC	CO	GARFIELD
206482	HMU 3-14D (M3A)	05-045-09051	Caeus Operating, LLC	CO	GARFIELD
206483	ASPEN RM 10-6C (F10E)	05-045-09123	Caeus Operating, LLC	CO	GARFIELD
206485	BENZEL 25-14 (N25)	05-045-09136	Caeus Operating, LLC	CO	GARFIELD
206486	BENZEL 36-6B (N25)	05-045-09137	Caeus Operating, LLC	CO	GARFIELD
206487	BENZEL 25-14B (N25)	05-045-09134	Caeus Operating, LLC	CO	GARFIELD
206488	BENZEL 36-15A (P36)	05-045-09117	Caeus Operating, LLC	CO	GARFIELD
206489	BIM 31-13A (P36)	05-045-09116	Caeus Operating, LLC	CO	GARFIELD
206490	BENZEL 35-9A (I35)	05-045-09149	Caeus Operating, LLC	CO	GARFIELD
206496	HMU 18-10D (J18)	05-045-09262	Caeus Operating, LLC	CO	GARFIELD
206497	HMU 18-10C (J18)	05-045-09263	Caeus Operating, LLC	CO	GARFIELD
206498	PITMAN 18-7D (J18)	05-045-09148	Caeus Operating, LLC	CO	GARFIELD
206499	SHIDELER 29-14 (O29NE)	05-045-09160	Caeus Operating, LLC	CO	GARFIELD
206500	SHIDELER 29-15 (O29NE)	05-045-09162	Caeus Operating, LLC	CO	GARFIELD
206501	GMR 9-14B (N9B)	05-045-09127	Caeus Operating, LLC	CO	GARFIELD
206502	BENZEL 25-10C (K25)	05-045-09167	Caeus Operating, LLC	CO	GARFIELD
206503	BENZEL 25-11 (K25)	05-045-09168	Caeus Operating, LLC	CO	GARFIELD
206504	BENZEL 25-7C (K25)	05-045-09169	Caeus Operating, LLC	CO	GARFIELD
206505	BENZEL 25-4B (P23B)	05-045-09190	Caeus Operating, LLC	CO	GARFIELD
206506	LAZIER 23-16A (P23B)	05-045-09176	Caeus Operating, LLC	CO	GARFIELD
206507	LAZIER 26-2A (P23B)	05-045-09175	Caeus Operating, LLC	CO	GARFIELD
206508	SHAEFFER 12-14C (O12)	05-045-09121	Caeus Operating, LLC	CO	GARFIELD
206509	SHAEFFER 12-14B (O12)	05-045-09119	Caeus Operating, LLC	CO	GARFIELD
206510	SHAEFFER 12-10C (O12)	05-045-09120	Caeus Operating, LLC	CO	GARFIELD
206511	COOK 12-15C (O12)	05-045-09122	Caeus Operating, LLC	CO	GARFIELD
206512	KELL 35-4D (B35NW)	05-045-09152	Caeus Operating, LLC	CO	GARFIELD
206513	KELL 35-4A (B35NW)	05-045-09155	Caeus Operating, LLC	CO	GARFIELD
206514	KELL 35-3D (B35NW)	05-045-09158	Caeus Operating, LLC	CO	GARFIELD
206515	KELL 35-3B (B35NW)	05-045-09157	Caeus Operating, LLC	CO	GARFIELD
206516	COUEY 31-7D (J31NEB)	05-045-09187	Caeus Operating, LLC	CO	GARFIELD
206517	BIM 31-6D (J31NEB)	05-045-09188	Caeus Operating, LLC	CO	GARFIELD
206518	COUEY 13-16D (P13WB)	05-045-09163	Caeus Operating, LLC	CO	GARFIELD
206519	GRAHAM 18-14B (P13WB)	05-045-09196	Caeus Operating, LLC	CO	GARFIELD
206520	COUEY 13-16B (P13WB)	05-045-09164	Caeus Operating, LLC	CO	GARFIELD
206521	ROSE RANCH 10-8B (A10WB)	05-045-08954	Caeus Operating, LLC	CO	GARFIELD
206522	HMU 10-2D (A10WB)	05-045-08949	Caeus Operating, LLC	CO	GARFIELD
206523	HMU 10-1B (A10WB)	05-045-08945	Caeus Operating, LLC	CO	GARFIELD
206524	HMU 10-2B (A10WB)	05-045-08948	Caeus Operating, LLC	CO	GARFIELD
206525	HMU 3-15D (A10WB)	05-045-08946	Caeus Operating, LLC	CO	GARFIELD
206526	ROSE RANCH 10-8D (A10W)	05-045-08953	Caeus Operating, LLC	CO	GARFIELD
206527	ROSE RANCH 11-5 (A10W)	05-045-08947	Caeus Operating, LLC	CO	GARFIELD
206528	HMU 10-1D (A10W)	05-045-08950	Caeus Operating, LLC	CO	GARFIELD
206529	HMU 11-4 (A10W)	05-045-08951	Caeus Operating, LLC	CO	GARFIELD

<u>Caeus Cost Center</u>	<u>Well Name</u>	<u>API</u>	<u>Operator</u>	<u>State</u>	<u>County</u>
206530	HMU 3-16D (A10W)	05-045-08952	Caerus Operating, LLC	CO	GARFIELD
206531	ARBANEY 3-16C (P3)	05-045-09118	Caerus Operating, LLC	CO	GARFIELD
206532	ALP 25-10 (J25NW)	05-045-09184	Caerus Operating, LLC	CO	GARFIELD
206533	ALP 25-16 (J25NW)	05-045-09180	Caerus Operating, LLC	CO	GARFIELD
206534	ALP 25-8C (J25NW)	05-045-09179	Caerus Operating, LLC	CO	GARFIELD
206535	ALP 25-9 (J25NW)	05-045-09183	Caerus Operating, LLC	CO	GARFIELD
206536	ALP 25-9C (J25NW)	05-045-09181	Caerus Operating, LLC	CO	GARFIELD
206537	GMR 33-10 (P33NWB)	05-045-09178	Caerus Operating, LLC	CO	GARFIELD
206538	GMR 33-10D (P33NWB)	05-045-09198	Caerus Operating, LLC	CO	GARFIELD
206539	GMR 33-15 (P33NWB)	05-045-09177	Caerus Operating, LLC	CO	GARFIELD
206540	GMR 33-7D (P33NWB)	05-045-09199	Caerus Operating, LLC	CO	GARFIELD
206541	GMR 33-9 (P33NWB)	05-045-09189	Caerus Operating, LLC	CO	GARFIELD
206542	GMR 33-9D (P33NWB)	05-045-09197	Caerus Operating, LLC	CO	GARFIELD
206543	HMU 2-12 (I3B)	05-045-09237	Caerus Operating, LLC	CO	GARFIELD
206544	HMU 2-13 (I3B)	05-045-09235	Caerus Operating, LLC	CO	GARFIELD
206545	HMU 3-16A (I3B)	05-045-09234	Caerus Operating, LLC	CO	GARFIELD
206546	HMU 3-9 (I3B)	05-045-09227	Caerus Operating, LLC	CO	GARFIELD
206547	HMU 3-10 (I3)	05-045-09236	Caerus Operating, LLC	CO	GARFIELD
206548	HMU 3-14A (I3)	05-045-09239	Caerus Operating, LLC	CO	GARFIELD
206549	HMU 3-15 (I3)	05-045-09238	Caerus Operating, LLC	CO	GARFIELD
206550	HMU 3-15A (I3)	05-045-09226	Caerus Operating, LLC	CO	GARFIELD
206551	HMU 3-16 (I3)	05-045-09229	Caerus Operating, LLC	CO	GARFIELD
206552	MAGNALL 34-6 (L34)	05-045-09154	Caerus Operating, LLC	CO	GARFIELD
206553	MAGNALL 34-5 (L34)	05-045-09153	Caerus Operating, LLC	CO	GARFIELD
206554	MAGNALL 34-12 (L34)	05-045-09156	Caerus Operating, LLC	CO	GARFIELD
206555	MAGNALL 34-11 (L34)	05-045-09159	Caerus Operating, LLC	CO	GARFIELD
206557	ROSE RANCH 10-16D (D14W)	05-045-09207	Caerus Operating, LLC	CO	GARFIELD
206558	SHIDELE 25-1 (B25W)	05-045-09203	Caerus Operating, LLC	CO	GARFIELD
206559	SHIDELE 25-7 (B25W)	05-045-09200	Caerus Operating, LLC	CO	GARFIELD
206560	SHIDELE 25-2D (B25W)	05-045-09204	Caerus Operating, LLC	CO	GARFIELD
206561	HMU 10-4D (F10W)	05-045-09246	Caerus Operating, LLC	CO	GARFIELD
206562	HMU 10-3D (F10W)	05-045-09247	Caerus Operating, LLC	CO	GARFIELD
206563	HMU 10-5D (F10W)	05-045-09249	Caerus Operating, LLC	CO	GARFIELD
206564	HMU 10-6D (F10W)	05-045-09248	Caerus Operating, LLC	CO	GARFIELD
206565	SHIDELE 31-7A (H31)	05-045-08079	Caerus Operating, LLC	CO	GARFIELD
206566	GMR 4-11D (K4B)	05-045-09218	Caerus Operating, LLC	CO	GARFIELD
206567	GMR 4-14 (K4B)	05-045-09219	Caerus Operating, LLC	CO	GARFIELD
206568	GMR 4-14D (K4B)	05-045-09220	Caerus Operating, LLC	CO	GARFIELD
206569	GMR 4-15 (K4B)	05-045-09217	Caerus Operating, LLC	CO	GARFIELD
206570	DUNN 4-16B (P4E)	05-045-09216	Caerus Operating, LLC	CO	GARFIELD
206571	HILL 10-4B (P4E)	05-045-09214	Caerus Operating, LLC	CO	GARFIELD
206572	HMU 7-15A (N7SE)	05-045-09250	Caerus Operating, LLC	CO	GARFIELD
206573	HMU 27-15 (K27W)	05-045-09264	Caerus Operating, LLC	CO	GARFIELD

<u>Caerus Cost Center</u>	<u>Well Name</u>	<u>API</u>	<u>Operator</u>	<u>State</u>	<u>County</u>
206574	HMU 1-6D (G1SW)	05-045-09268	Caerus Operating, LLC	CO	GARFIELD
206575	HMU 21-14 (C28)	05-045-09261	Caerus Operating, LLC	CO	GARFIELD
206576	SHIDELER 6-1 (H6)	05-045-09253	Caerus Operating, LLC	CO	GARFIELD
206577	GMR 4-10 (K4B2)	05-045-09256	Caerus Operating, LLC	CO	GARFIELD
206578	GMR 4-11 (K4B2)	05-045-09255	Caerus Operating, LLC	CO	GARFIELD
206579	GMR 4-9C (K4B2)	05-045-09257	Caerus Operating, LLC	CO	GARFIELD
206581	EM 30-7 (B30NE)	05-045-09266	Caerus Operating, LLC	CO	GARFIELD
206582	EM 30-2 (B30NE)	05-045-09267	Caerus Operating, LLC	CO	GARFIELD
206583	ROSE RANCH 10-15A (B15W)	05-045-09280	Caerus Operating, LLC	CO	GARFIELD
206584	ROSE RANCH 10-15B (B15W)	05-045-09283	Caerus Operating, LLC	CO	GARFIELD
206585	ROSE RANCH 10-15C (B15W)	05-045-09281	Caerus Operating, LLC	CO	GARFIELD
206586	ROSE RANCH 10-16C1 (B15W)	05-045-09282	Caerus Operating, LLC	CO	GARFIELD
206587	GMR 4-11C (K4C)	05-045-09298	Caerus Operating, LLC	CO	GARFIELD
206588	GMR 33-14 (K4C)	05-045-09300	Caerus Operating, LLC	CO	GARFIELD
206590	SHIDELER 32-9C (P32)	05-045-09284	Caerus Operating, LLC	CO	GARFIELD
206591	SHIDELER 32-10D (P32)	05-045-09279	Caerus Operating, LLC	CO	GARFIELD
206592	SHIDELER 32-9D (P32)	05-045-09278	Caerus Operating, LLC	CO	GARFIELD
206593	OKAGAWA 4-9A (L3E)	05-045-09273	Caerus Operating, LLC	CO	GARFIELD
206594	OKAGAWA 3-12D (L3E)	05-045-09275	Caerus Operating, LLC	CO	GARFIELD
206595	CHEROKEE 3-13 (L3E)	05-045-09274	Caerus Operating, LLC	CO	GARFIELD
206596	GRAHAM 32-12C (M32)	05-045-09295	Caerus Operating, LLC	CO	GARFIELD
206597	GRAHAM 32-13D (M32)	05-045-09296	Caerus Operating, LLC	CO	GARFIELD
206598	BENZEL 36-8C5 (H36X)	05-045-09331	Caerus Operating, LLC	CO	GARFIELD
206599	JEWELL 22-10 (O22)	05-045-09315	Caerus Operating, LLC	CO	GARFIELD
206601	JEWELL 22-16C (O22)	05-045-09319	Caerus Operating, LLC	CO	GARFIELD
206602	JEWELL 22-9C (O22)	05-045-09313	Caerus Operating, LLC	CO	GARFIELD
206603	TWIN CREEK 1-15B (O1E)	05-045-09215	Caerus Operating, LLC	CO	GARFIELD
206609	HILL 9-9B (J9E)	05-045-09326	Caerus Operating, LLC	CO	GARFIELD
206610	HILL 9-9 (J9E)	05-045-09325	Caerus Operating, LLC	CO	GARFIELD
206612	PERRYMAN 10-13 (M10SE)	05-045-09314	Caerus Operating, LLC	CO	GARFIELD
206613	GMR 21-8D (H21)	05-045-09285	Caerus Operating, LLC	CO	GARFIELD
206614	BENZEL 36-8B5 (H36X)	05-045-09340	Caerus Operating, LLC	CO	GARFIELD
206615	BENZEL 36-9C (P36)	05-045-09347	Caerus Operating, LLC	CO	GARFIELD
206616	BIM 31-13D (P36)	05-045-09346	Caerus Operating, LLC	CO	GARFIELD
206617	BENZEL 36-15A1 (P36)	05-045-09385	Caerus Operating, LLC	CO	GARFIELD
206638	FF 8001D A24 498 (FF8015) WMFK	05-045-09421	Caerus Operating, LLC	CO	GARFIELD
206639	FF 8008A H28 498 (WMFK)	05-045-09544	Caerus Operating, LLC	CO	GARFIELD
206640	JOLLEY 17-15	05-045-07435	TEP Rocky Mountain LLC	CO	GARFIELD
206641	COUEY T8-42	05-045-06810	Caerus Operating, LLC	CO	GARFIELD
206642	COUEY 8-4 (D8E)	05-045-07134	Caerus Operating, LLC	CO	GARFIELD
206643	DODGE 8-12 (L8E)	05-045-07226	Caerus Operating, LLC	CO	GARFIELD
206644	CHRISTNER 8-5 (E8E)	05-045-07340	Caerus Operating, LLC	CO	GARFIELD
206645	COUEY 8-3 (C8E)	05-045-07341	Caerus Operating, LLC	CO	GARFIELD

<u>Caerus Cost Center</u>	<u>Well Name</u>	<u>API</u>	<u>Operator</u>	<u>State</u>	<u>County</u>
206646	CHRISTNER 8-6 (F8E)	05-045-07342	Caerus Operating, LLC	CO	GARFIELD
206647	WAGSTROM 8-13 (M8E)	05-045-07345	Caerus Operating, LLC	CO	GARFIELD
206648	COUEY 8-11 (K8E)	05-045-07356	Caerus Operating, LLC	CO	GARFIELD
206649	COUEY 8-14 (N8E)	05-045-07357	Caerus Operating, LLC	CO	GARFIELD
206650	COUEY 8-15 (N8E)	05-045-07394	Caerus Operating, LLC	CO	GARFIELD
206651	COUEY 8-2 (B8E)	05-045-07414	Caerus Operating, LLC	CO	GARFIELD
206652	COUEY 8-7 (B8E)	05-045-07415	Caerus Operating, LLC	CO	GARFIELD
206653	COUEY 8-16 (I8E)	05-045-07427	Caerus Operating, LLC	CO	GARFIELD
206654	COUEY 8-9 (I8E)	05-045-07526	Caerus Operating, LLC	CO	GARFIELD
206655	COUEY 8-8 (B8E)	05-045-07527	Caerus Operating, LLC	CO	GARFIELD
206656	COUEY 8-1 (B8E)	05-045-07528	Caerus Operating, LLC	CO	GARFIELD
206657	WAGSTROM 8-13A (M8E)	05-045-07621	Caerus Operating, LLC	CO	GARFIELD
206658	CHRISTNER 8-5A (E8E)	05-045-07761	Caerus Operating, LLC	CO	GARFIELD
206659	CHRISTNER 8-5B (E8E)	05-045-07762	Caerus Operating, LLC	CO	GARFIELD
206660	COUEY 8-11B (K8E)	05-045-07786	Caerus Operating, LLC	CO	GARFIELD
206661	COUEY 8-11A (K8E)	05-045-07787	Caerus Operating, LLC	CO	GARFIELD
206662	COUEY 8-10B	05-045-07975	Caerus Operating, LLC	CO	GARFIELD
206663	COUEY 8-10A	05-045-07976	Caerus Operating, LLC	CO	GARFIELD
206664	COUEY 8-14A (N8E)	05-045-08000	Caerus Operating, LLC	CO	GARFIELD
206666	COUEY 8-14B (N8E)	05-045-08002	Caerus Operating, LLC	CO	GARFIELD
206668	COUEY 8-2A (B8E)	05-045-08026	Caerus Operating, LLC	CO	GARFIELD
206670	COUEY 17-3 (C17E)	05-045-07355	Caerus Operating, LLC	CO	GARFIELD
206671	COUEY 17-11 (K17E)	05-045-07364	Caerus Operating, LLC	CO	GARFIELD
206672	COUEY 17-6 (F17E)	05-045-07365	Caerus Operating, LLC	CO	GARFIELD
206673	COUEY 17-4 (D17E)	05-045-07366	Caerus Operating, LLC	CO	GARFIELD
206674	COUEY 17-5 (E17E)	05-045-07367	Caerus Operating, LLC	CO	GARFIELD
206675	COUEY 17-12 (L17E)	05-045-07368	Caerus Operating, LLC	CO	GARFIELD
206676	COUEY 17-7	05-045-07393	Caerus Operating, LLC	CO	GARFIELD
206677	COUEY 17-14 (N17E)	05-045-07396	Caerus Operating, LLC	CO	GARFIELD
206678	COUEY 17-2	05-045-07397	Caerus Operating, LLC	CO	GARFIELD
206679	COUEY 17-15 (N17E)	05-045-07401	Caerus Operating, LLC	CO	GARFIELD
206680	COUEY 17-10 (K17E)	05-045-07421	Caerus Operating, LLC	CO	GARFIELD
206681	MAMM MTN RANCH 17-1 (A17E)	05-045-07484	Caerus Operating, LLC	CO	GARFIELD
206682	MAMM MTN RANCH 17-8 (H17E)	05-045-07494	Caerus Operating, LLC	CO	GARFIELD
206683	MAMM MTN RANCH 17-9 (J17E)	05-045-07603	Caerus Operating, LLC	CO	GARFIELD
206684	COUEY 17-5B (E17E)	05-045-07792	Caerus Operating, LLC	CO	GARFIELD
206685	COUEY 17-5A (E17E)	05-045-07793	Caerus Operating, LLC	CO	GARFIELD
206686	COUEY 17-2A	05-045-07794	Caerus Operating, LLC	CO	GARFIELD
206687	COUEY 17-6A (F17E)	05-045-07823	Caerus Operating, LLC	CO	GARFIELD
206688	MAMM MTN RANCH 17-1B (A17E)	05-045-07977	Caerus Operating, LLC	CO	GARFIELD
206689	MAMM MTN RANCH 17-9B (J17E)	05-045-08114	Caerus Operating, LLC	CO	GARFIELD
206690	MAMM MTN RANCH 17-9A (J17E)	05-045-08115	Caerus Operating, LLC	CO	GARFIELD
206691	COUEY 17-12A (N17E)	05-045-08189	Caerus Operating, LLC	CO	GARFIELD

<u>Caerus Cost Center</u>	<u>Well Name</u>	<u>API</u>	<u>Operator</u>	<u>State</u>	<u>County</u>
206693	SHIDELER 20-5 (E20E)	05-045-07348	Caerus Operating, LLC	CO	GARFIELD
206695	MAMM MTN RANCH 17-16 (A20E)	05-045-07496	Caerus Operating, LLC	CO	GARFIELD
206696	MILLER 2-10 (J2W)	05-045-07563	Caerus Operating, LLC	CO	GARFIELD
206698	CEDAR SPRINGS RANCH 2-14 (N2W)	05-045-07644	Caerus Operating, LLC	CO	GARFIELD
206699	CEDAR SPRINGS RANCH 2-11A (K2W)	05-045-07803	Caerus Operating, LLC	CO	GARFIELD
206700	EAST HUNTER MESA 3-11 (C11W)	05-045-07020	Caerus Operating, LLC	CO	GARFIELD
206701	MILLER 11-7 (G11W)	05-045-07403	Caerus Operating, LLC	CO	GARFIELD
206702	MILLER 11-15 (O11W)	05-045-07404	Caerus Operating, LLC	CO	GARFIELD
206703	MILLER 11-10 (J11W)	05-045-07413	Caerus Operating, LLC	CO	GARFIELD
206704	CEDAR SPRINGS RANCH 11-6 (C11W)	05-045-07804	Caerus Operating, LLC	CO	GARFIELD
206705	CEDAR SPRINGS RANCH 11-11 J11W	05-045-08146	Caerus Operating, LLC	CO	GARFIELD
206706	MAMM MTN RANCH 17-1A (A17E)	05-045-08001	Caerus Operating, LLC	CO	GARFIELD
206716	MILLER 14-2 (B14W)	05-045-07497	Caerus Operating, LLC	CO	GARFIELD
206717	COUEY 8-3A (C8E)	05-045-07618	Caerus Operating, LLC	CO	GARFIELD
206719	SHIDELER 32-6C (K32)	05-045-09349	Caerus Operating, LLC	CO	GARFIELD
206720	GRAHAM 32-12A (K32)	05-045-09365	Caerus Operating, LLC	CO	GARFIELD
206721	COUEY 32-5C (K32)	05-045-09367	Caerus Operating, LLC	CO	GARFIELD
206722	COUEY 32-5A1 (K32)	05-045-09366	Caerus Operating, LLC	CO	GARFIELD
206723	HILL 9-14 (L9E)	05-045-09356	Caerus Operating, LLC	CO	GARFIELD
206724	HILL 9-13 (L9E)	05-045-09357	Caerus Operating, LLC	CO	GARFIELD
206725	ROSE RANCH 10-9D (I10B)	05-045-09410	Caerus Operating, LLC	CO	GARFIELD
206726	ROSE RANCH 10-10A (I10B)	05-045-09412	Caerus Operating, LLC	CO	GARFIELD
206729	RAILSBACK 32-6D (F32)	05-045-09336	Caerus Operating, LLC	CO	GARFIELD
206730	COUEY 32-4D (F32)	05-045-09333	Caerus Operating, LLC	CO	GARFIELD
206731	RAILSBACK 32-3D (F32)	05-045-09335	Caerus Operating, LLC	CO	GARFIELD
206732	SHIDELER 33-4D (E33NE)	05-045-09408	Caerus Operating, LLC	CO	GARFIELD
206733	SHIDELER 33-4C (E33NE)	05-045-09407	Caerus Operating, LLC	CO	GARFIELD
206734	SHIDELER 33-4B (E33NE)	05-045-09404	Caerus Operating, LLC	CO	GARFIELD
206735	SHIDELER 32-1D (E33NE)	05-045-09405	Caerus Operating, LLC	CO	GARFIELD
206736	YEAKEL 32-14D (N32)	05-045-09344	Caerus Operating, LLC	CO	GARFIELD
206738	YEAKEL 32-15C (N32)	05-045-09345	Caerus Operating, LLC	CO	GARFIELD
206739	SHIDELER 32-11C (N32)	05-045-09343	Caerus Operating, LLC	CO	GARFIELD
206740	SHIDELER 32-7D (J32)	05-045-09334	Caerus Operating, LLC	CO	GARFIELD
206741	SHIDELER 32-7C (J32)	05-045-09348	Caerus Operating, LLC	CO	GARFIELD
206742	SHIDELER 32-11DI (J32)	05-045-09332	Caerus Operating, LLC	CO	GARFIELD
206743	DUMAS 14-15D (B23)	05-045-09481	Caerus Operating, LLC	CO	GARFIELD
206744	BASS 14-14 (B23)	05-045-09483	Caerus Operating, LLC	CO	GARFIELD
206745	PITMAN 23-2B (B23)	05-045-09482	Caerus Operating, LLC	CO	GARFIELD
206746	SHIDELER 32-8C (G32NEC)	05-045-09446	Caerus Operating, LLC	CO	GARFIELD
206747	SHIDELER 32-2D (G32NEC)	05-045-09447	Caerus Operating, LLC	CO	GARFIELD
206748	SHIDELER 19-6D (F19)	05-045-09399	Caerus Operating, LLC	CO	GARFIELD
206749	SHIDELER 19-6B (F19)	05-045-09519	Caerus Operating, LLC	CO	GARFIELD
206750	LAST DANCE 10-3	05-045-09417	TEP ROCKY MOUNTAIN LLC	CO	GARFIELD

<u>Caerus Cost Center</u>	<u>Well Name</u>	<u>API</u>	<u>Operator</u>	<u>State</u>	<u>County</u>
206751	GASAWAY 6243	05-045-09337	Caerus Operating, LLC	CO	GARFIELD
206752	BENZEL 1-16D (P1W)	05-045-09456	Caerus Operating, LLC	CO	GARFIELD
206753	SHAEFFER 12-1D (P1W)	05-045-09485	Caerus Operating, LLC	CO	GARFIELD
206754	SHAEFFER 12-1C (P1W)	05-045-09484	Caerus Operating, LLC	CO	GARFIELD
206755	BENZEL 1-16C (P1W)	05-045-09455	Caerus Operating, LLC	CO	GARFIELD
206756	SHIDELEL 31-9A (H31)	05-045-08082	Caerus Operating, LLC	CO	GARFIELD
206757	SHIDELEL 31-1 (H31)	05-045-08080	Caerus Operating, LLC	CO	GARFIELD
206758	BENZEL 26-8C (H26NW)	05-045-09504	Caerus Operating, LLC	CO	GARFIELD
206759	BENZEL 26-8B (H26NW)	05-045-09505	Caerus Operating, LLC	CO	GARFIELD
206760	MAGIC 10-1A (P3)	05-045-09461	Caerus Operating, LLC	CO	GARFIELD
206761	MAGIC 10-2 (P3)	05-045-09463	Caerus Operating, LLC	CO	GARFIELD
206762	ARBANEY 3-15C (P3)	05-045-09465	Caerus Operating, LLC	CO	GARFIELD
206763	HILL 16-4D (E16)	05-045-09453	Caerus Operating, LLC	CO	GARFIELD
206764	HILL 16-5 (E16)	05-045-09454	Caerus Operating, LLC	CO	GARFIELD
206765	HILL 16-6 (E16)	05-045-09806	Caerus Operating, LLC	CO	GARFIELD
206766	BENZEL 26-15C (P26NWB)	05-045-09493	Caerus Operating, LLC	CO	GARFIELD
206767	BENZEL 35-1A (P26NWB)	05-045-09495	Caerus Operating, LLC	CO	GARFIELD
206768	BENZEL 26-15A1 (P26NWB)	05-045-09496	Caerus Operating, LLC	CO	GARFIELD
206769	BENZEL 25-13C (P26NWB)	05-045-09492	Caerus Operating, LLC	CO	GARFIELD
206770	BENZEL 26-7C (J26NW)	05-045-09498	Caerus Operating, LLC	CO	GARFIELD
206771	BENZEL 26-10B (J26NW)	05-045-09497	Caerus Operating, LLC	CO	GARFIELD
206773	BENZEL 26-9A (J26NW)	05-045-09513	Caerus Operating, LLC	CO	GARFIELD
206774	BENZEL 26-9C (J26NW)	05-045-09524	Caerus Operating, LLC	CO	GARFIELD
206775	BENZEL 25-12B (J26NW)	05-045-09510	Caerus Operating, LLC	CO	GARFIELD
206776	BENZEL 26-10A (J26NW)	05-045-09511	Caerus Operating, LLC	CO	GARFIELD
206777	BENZEL 26-9B (H26NW)	05-045-09509	Caerus Operating, LLC	CO	GARFIELD
206778	BENZEL 26-8A (H26NW)	05-045-09508	Caerus Operating, LLC	CO	GARFIELD
206779	LAZIER 26-2 (H26NW)	05-045-09502	Caerus Operating, LLC	CO	GARFIELD
206780	HMU 19-2B (F19)	05-045-09451	Caerus Operating, LLC	CO	GARFIELD
206781	SHIDELEL 19-7B (F19)	05-045-09452	Caerus Operating, LLC	CO	GARFIELD
206782	BROWN 11-2C (F11E)	05-045-09787	Caerus Operating, LLC	CO	GARFIELD
206783	BENZEL 26-7B1 (H26NW)	05-045-09520	Caerus Operating, LLC	CO	GARFIELD
206784	BENZEL 26-7A (H26NW)	05-045-09521	Caerus Operating, LLC	CO	GARFIELD
206785	BENZEL 26-7B (H26NW)	05-045-09514	Caerus Operating, LLC	CO	GARFIELD
206786	HMU 19-4D (F19)	05-045-09789	Caerus Operating, LLC	CO	GARFIELD
206787	HMU 19-3B (F19)	05-045-09788	Caerus Operating, LLC	CO	GARFIELD
206788	MAGIC 10-1 (P3)	05-045-09462	Caerus Operating, LLC	CO	GARFIELD
206790	YOUBERG 02-33 (R12)	05-045-07213	Caerus Operating, LLC	CO	GARFIELD
206791	YOUBERG 02-23D (R12)	05-045-09415	Caerus Operating, LLC	CO	GARFIELD
206792	CLEM 15-23	05-045-07275	Caerus Operating, LLC	CO	GARFIELD
206793	BENTLEY 11-24	05-045-07282	Caerus Operating, LLC	CO	GARFIELD
206794	BENTLEY 11-23 (PG11)	05-045-07321	Caerus Operating, LLC	CO	GARFIELD
206817	COWPERTHWAIT 02-06	05-045-06305	Caerus Operating, LLC	CO	GARFIELD

<u>Caerus Cost Center</u>	<u>Well Name</u>	<u>API</u>	<u>Operator</u>	<u>State</u>	<u>County</u>
206819	FED W 42-29	05-045-06576	TEP Rocky Mountain LLC	CO	GARFIELD
206823	MESAGAR FED 33-1	05-045-06320	VISION ENERGY INC	CO	GARFIELD
206825	LOGAN WASH USA 01-05 (GRORN)	05-045-06326	Caerus Operating, LLC	CO	GARFIELD
206826	LOGAN WASH FEDERAL DISPOSAL #1	05-045-06170	Caerus Operating, LLC	CO	GARFIELD
206840	FUELCO W 12-04	05-045-06543	TEP Rocky Mountain LLC	CO	GARFIELD
206841	PFOST W 26-03	05-045-06545	TEP Rocky Mountain LLC	CO	GARFIELD
206845	GV 51-04 KNIGHT (MV)	05-045-06649	TEP Rocky Mountain LLC	CO	GARFIELD
206846	GV 52-03 KNIGHT (MV)	05-045-06652	TEP Rocky Mountain LLC	CO	GARFIELD
206847	GV 48-04 KNIGHT (MV)	05-045-06668	TEP Rocky Mountain LLC	CO	GARFIELD
206848	GV 75-03 MITCHELL (MV)	05-045-06690	TEP Rocky Mountain LLC	CO	GARFIELD
206849	GV 80-04 SAVAGE (MV)	05-045-06687	TEP Rocky Mountain LLC	CO	GARFIELD
206850	DRY FORK FED 11-14	05-045-06876	Caerus Operating, LLC	CO	GARFIELD
206851	RUL FED CURFMAN W-15-05	05-045-06944	TEP Rocky Mountain LLC	CO	GARFIELD
206852	KEPHART FED 02-15 (RO2)	05-045-06912	Caerus Operating, LLC	CO	GARFIELD
206853	RULSON FEDERAL 1-13 (RM1)	05-045-06901	Caerus Operating, LLC	CO	GARFIELD
206857	GV 49-03	05-045-06701	TEP Rocky Mountain LLC	CO	GARFIELD
206858	SAVAGE 01-03	05-045-06923	Caerus Operating, LLC	CO	GARFIELD
206859	GV 82-05	05-045-06735	TEP Rocky Mountain LLC	CO	GARFIELD
206860	FEDERAL J-10-7-94-S (RJ10)	05-045-06672	Caerus Operating, LLC	CO	GARFIELD
206861	FEDERAL 0-4-7-94-W (MV)	05-045-06671	TEP Rocky Mountain LLC	CO	GARFIELD
206862	RUL FED J-01-7S-94W (WMFK)	05-045-06669	Caerus Operating, LLC	CO	GARFIELD
206863	RUL FED K-02-7S-94W (WMFK)	05-045-06670	Caerus Operating, LLC	CO	GARFIELD
206906	RMV 14-29 A	05-045-06992	TEP Rocky Mountain LLC	CO	GARFIELD
206907	RMV 62-29	05-045-07029	TEP Rocky Mountain LLC	CO	GARFIELD
206908	SAVAGE 01-13	05-045-07165	Caerus Operating, LLC	CO	GARFIELD
206909	SAVAGE 01-23A (RJ1)	05-045-07525	Caerus Operating, LLC	CO	GARFIELD
206910	SAVAGE 01-14 (RA1)	05-045-07164	Caerus Operating, LLC	CO	GARFIELD
206911	SAVAGE 01-24	05-045-07167	Caerus Operating, LLC	CO	GARFIELD
206912	SAVAGE 01-34 (RI1)	05-045-07245	Caerus Operating, LLC	CO	GARFIELD
206913	SAVAGE 01-44	05-045-07246	Caerus Operating, LLC	CO	GARFIELD
206914	SAVAGE 01-43	05-045-07286	Caerus Operating, LLC	CO	GARFIELD
206915	FEDERAL 29-95A (PI29)	05-045-05207	Caerus Operating, LLC	CO	GARFIELD
206916	FEDERAL 28-95	05-045-05187	Caerus Operating, LLC	CO	GARFIELD
206917	SCARBER 02-42 (WMFK) (RN2)	05-045-07204	Caerus Operating, LLC	CO	GARFIELD
206918	SAVAGE 02-31	05-045-07229	Caerus Operating, LLC	CO	GARFIELD
206920	SAVAGE 02-22 (RF2)	05-045-07205	Caerus Operating, LLC	CO	GARFIELD
206921	FUSILIER 02-11	05-045-07181	Caerus Operating, LLC	CO	GARFIELD
206922	SAVAGE 01-11 (RE1)	05-045-07215	Caerus Operating, LLC	CO	GARFIELD
206923	SAVAGE 01-32 (RK1)	05-045-07201	Caerus Operating, LLC	CO	GARFIELD
206924	RUL FED 01-42	05-045-07185	Caerus Operating, LLC	CO	GARFIELD
206925	SAVAGE 02-21 (RE2)	05-045-07230	Caerus Operating, LLC	CO	GARFIELD
206926	SCARBER 02-44 (RO2)	05-045-07289	Caerus Operating, LLC	CO	GARFIELD
206927	SAVAGE 01-22	05-045-07184	Caerus Operating, LLC	CO	GARFIELD

<u>Caerus Cost Center</u>	<u>Well Name</u>	<u>API</u>	<u>Operator</u>	<u>State</u>	<u>County</u>
206928	SAVAGE 01-31	05-045-07212	Caerus Operating, LLC	CO	GARFIELD
206930	SAVAGE 01-21 (RE1)	05-045-07214	Caerus Operating, LLC	CO	GARFIELD
206934	SAVAGE 10-11 (RD10)	05-045-07186	Caerus Operating, LLC	CO	GARFIELD
206935	CLEM 15-14 (PA15)	05-045-07258	Caerus Operating, LLC	CO	GARFIELD
206936	TBI 25-42 (PN25)	05-045-07221	Caerus Operating, LLC	CO	GARFIELD
206937	RMV 108-04	05-045-07194	TEP Rocky Mountain LLC	CO	GARFIELD
206939	MV 23-27 UNOCAL	05-045-06539	TEP Rocky Mountain LLC	CO	GARFIELD
206940	GV 14-02 UNION	05-045-06624	TEP Rocky Mountain LLC	CO	GARFIELD
206941	GM 41-02 UNOCAL	05-045-07276	TEP Rocky Mountain LLC	CO	GARFIELD
206942	GR 31-02 UNOCAL	05-045-06842	TEP Rocky Mountain LLC	CO	GARFIELD
206943	GM 32-02 UNOCAL	05-045-07238	TEP Rocky Mountain LLC	CO	GARFIELD
206944	MV 53-28 UNOCAL	05-045-06806	TEP Rocky Mountain LLC	CO	GARFIELD
206945	MV 33-34 UNOCAL	05-045-06571	TEP Rocky Mountain LLC	CO	GARFIELD
206946	MV 29-27 UNOCAL	05-045-06568	TEP Rocky Mountain LLC	CO	GARFIELD
206947	MV 09-32 ARCO	05-045-06517	TEP Rocky Mountain LLC	CO	GARFIELD
206948	GV 17-32	05-045-06629	TEP Rocky Mountain LLC	CO	GARFIELD
206949	GR 24-32 FED	05-045-06835	TEP Rocky Mountain LLC	CO	GARFIELD
206950	TW 01-32 UNION	05-045-06537	TEP Rocky Mountain LLC	CO	GARFIELD
206951	GM 200-04 EATON	05-045-07118	TEP Rocky Mountain LLC	CO	GARFIELD
206952	GM 201-04 FED	05-045-07119	TEP Rocky Mountain LLC	CO	GARFIELD
206953	GM 41-04 EATON	05-045-06898	TEP Rocky Mountain LLC	CO	GARFIELD
206954	GM 24-34 UNOCAL	05-045-07222	TEP Rocky Mountain LLC	CO	GARFIELD
206955	GV 22-29 ARCO	05-045-06622	TEP Rocky Mountain LLC	CO	GARFIELD
206956	GM 203-33 UNOCAL	05-045-07120	TEP Rocky Mountain LLC	CO	GARFIELD
206957	GM 42-04 UNOCAL	05-045-07131	TEP Rocky Mountain LLC	CO	GARFIELD
206958	GM 202-33 UNOCAL	05-045-07125	TEP Rocky Mountain LLC	CO	GARFIELD
206959	GV 16-33A UNION	05-045-06653	TEP Rocky Mountain LLC	CO	GARFIELD
206960	GM 13-34 UNOCAL	05-045-07133	TEP Rocky Mountain LLC	CO	GARFIELD
206961	MV 28-04 OXY USA	05-045-06787	TEP Rocky Mountain LLC	CO	GARFIELD
206962	GV 05-33 UNION	05-045-06614	TEP Rocky Mountain LLC	CO	GARFIELD
206963	GV 10-34 UNION	05-045-06619	TEP Rocky Mountain LLC	CO	GARFIELD
206964	GM 34-33 UNION	05-045-06623	TEP Rocky Mountain LLC	CO	GARFIELD
206965	GM 43-33 UNION	05-045-07045	TEP Rocky Mountain LLC	CO	GARFIELD
206966	GR 44-33 V UNOCAL	05-045-07062	TEP Rocky Mountain LLC	CO	GARFIELD
206967	GR 21-04 FED	05-045-06804	TEP Rocky Mountain LLC	CO	GARFIELD
206968	GM 12-33 UNOCAL	05-045-06853	TEP Rocky Mountain LLC	CO	GARFIELD
206969	GM 11-33 UNOCAL	05-045-06827	TEP Rocky Mountain LLC	CO	GARFIELD
206970	GR 14-28 UNOCAL	05-045-07105	TEP Rocky Mountain LLC	CO	GARFIELD
206971	GR 32-34 UNOCAL	05-045-06839	TEP Rocky Mountain LLC	CO	GARFIELD
206972	MV 31-28 UNOCAL	05-045-06813	TEP Rocky Mountain LLC	CO	GARFIELD
206973	GM 13-02 UNOCAL	05-045-06553	TEP Rocky Mountain LLC	CO	GARFIELD
206974	GM 11-02 UNOCAL	05-045-07115	TEP Rocky Mountain LLC	CO	GARFIELD
206975		05-045-07116	TEP Rocky Mountain LLC	CO	GARFIELD

<u>Caerus Cost Center</u>	<u>Well Name</u>	<u>API</u>	<u>Operator</u>	<u>State</u>	<u>County</u>
206976	GM 13-01 UNOCAL	05-045-07056	TEP Rocky Mountain LLC	CO	GARFIELD
206977	GM 44-02 UNOCAL	05-045-07061	TEP Rocky Mountain LLC	CO	GARFIELD
206978	GM 12-02 UNOCAL	05-045-07057	TEP Rocky Mountain LLC	CO	GARFIELD
206979	GM 12-01 UNOCAL	05-045-07272	TEP Rocky Mountain LLC	CO	GARFIELD
206980	GM 23-01 UNOCAL	05-045-07266	TEP Rocky Mountain LLC	CO	GARFIELD
206981	GM 22-01 UNOCAL	05-045-07147	TEP Rocky Mountain LLC	CO	GARFIELD
206982	GM 22-02 UNOCAL	05-045-07127	TEP Rocky Mountain LLC	CO	GARFIELD
206984	GM 11-01 UNOCAL	05-045-07271	TEP Rocky Mountain LLC	CO	GARFIELD
206985	GM 14-02 UNOCAL	05-045-07047	TEP Rocky Mountain LLC	CO	GARFIELD
206986	GM 21-02 UNOCAL	05-045-07058	TEP Rocky Mountain LLC	CO	GARFIELD
206987	GM 23-02 UNOCAL	05-045-07051	TEP Rocky Mountain LLC	CO	GARFIELD
206988	GM 34-02 UNOCAL	05-045-07050	TEP Rocky Mountain LLC	CO	GARFIELD
206989	GM 24-01 UNOCAL	05-045-07259	TEP Rocky Mountain LLC	CO	GARFIELD
206991	GV 26-28 UNION	05-045-06601	TEP Rocky Mountain LLC	CO	GARFIELD
206992	GM 42-33 UNOCAL	05-045-07132	TEP Rocky Mountain LLC	CO	GARFIELD
206993	MV 41-33 UNOCAL	05-045-06809	TEP Rocky Mountain LLC	CO	GARFIELD
206994	GR 01-33 RUNOCAL	05-045-07189	TEP Rocky Mountain LLC	CO	GARFIELD
206995	MV 40-32 UNOCAL	05-045-06808	TEP Rocky Mountain LLC	CO	GARFIELD
206996	GR 32-32 UNOCAL	05-045-06836	TEP Rocky Mountain LLC	CO	GARFIELD
206997	GV 23-34 UNION	05-045-06640	TEP Rocky Mountain LLC	CO	GARFIELD
206998	MV 12-03 UNOCAL	05-045-06522	TEP Rocky Mountain LLC	CO	GARFIELD
206999	GV 12-03 UNION	05-045-06625	TEP Rocky Mountain LLC	CO	GARFIELD
207000	GM 31-03 UNOCAL	05-045-07113	TEP Rocky Mountain LLC	CO	GARFIELD
207001	GM 22-03 UNOCAL	05-045-07173	TEP Rocky Mountain LLC	CO	GARFIELD
207002	GM 41-03 UNOCAL	05-045-07130	TEP Rocky Mountain LLC	CO	GARFIELD
207003	GM 42-03 UNOCAL	05-045-07102	TEP Rocky Mountain LLC	CO	GARFIELD
207004	MV 102-03 FED	05-045-07172	TEP Rocky Mountain LLC	CO	GARFIELD
207005	GR 21-03 FED	05-045-06802	TEP Rocky Mountain LLC	CO	GARFIELD
207006	GM 13-35 FED	05-045-06988	TEP Rocky Mountain LLC	CO	GARFIELD
207007	GR 24-35 FED	05-045-06838	TEP Rocky Mountain LLC	CO	GARFIELD
207008	GV 21-35 BARRETT	05-045-06648	TEP Rocky Mountain LLC	CO	GARFIELD
207009	GM 14-35 UNOCAL	05-045-07092	TEP Rocky Mountain LLC	CO	GARFIELD
207010	GM 11-34	05-045-07419	TEP Rocky Mountain LLC	CO	GARFIELD
207011	GM 205-28	05-045-07399	TEP Rocky Mountain LLC	CO	GARFIELD
207012	GM 13-28	05-045-07449	TEP Rocky Mountain LLC	CO	GARFIELD
207013	RMV 126-04	05-045-07433	TEP Rocky Mountain LLC	CO	GARFIELD
207014	GM 43-01	05-045-07372	TEP Rocky Mountain LLC	CO	GARFIELD
207015	GM 14-01	05-045-07418	TEP Rocky Mountain LLC	CO	GARFIELD
207016	GM 33-01	05-045-07371	TEP Rocky Mountain LLC	CO	GARFIELD
207017	GM 24-02	05-045-07059	TEP Rocky Mountain LLC	CO	GARFIELD
207018	GM 32-04	05-045-07316	TEP Rocky Mountain LLC	CO	GARFIELD
207019	GM 31-32	05-045-07291	TEP Rocky Mountain LLC	CO	GARFIELD
207020	GM 231-34	05-045-07308	TEP Rocky Mountain LLC	CO	GARFIELD

<u>Caerus Cost Center</u>	<u>Well Name</u>	<u>API</u>	<u>Operator</u>	<u>State</u>	<u>County</u>
207021	GM 222-33	05-045-07309	TEP Rocky Mountain LLC	CO	GARFIELD
207022	RMV 115-04	05-045-07457	TEP Rocky Mountain LLC	CO	GARFIELD
207024	GM 32-01	05-045-07373	TEP Rocky Mountain LLC	CO	GARFIELD
207025	GM 42-01	05-045-07370	TEP Rocky Mountain LLC	CO	GARFIELD
207026	GM 243-01	05-045-07489	TEP Rocky Mountain LLC	CO	GARFIELD
207027	GM 255-02	05-045-07468	TEP Rocky Mountain LLC	CO	GARFIELD
207028	GM 265-02	05-045-07464	TEP Rocky Mountain LLC	CO	GARFIELD
207029	GM 244-01	05-045-07490	TEP Rocky Mountain LLC	CO	GARFIELD
207031	GM 33-34	05-045-07398	TEP Rocky Mountain LLC	CO	GARFIELD
207032	GM 269-03	05-045-07395	TEP Rocky Mountain LLC	CO	GARFIELD
207033	GM 22-34	05-045-07500	TEP Rocky Mountain LLC	CO	GARFIELD
207035	GM 250-01	05-045-07443	TEP Rocky Mountain LLC	CO	GARFIELD
207036	GM 44-01	05-045-07448	TEP Rocky Mountain LLC	CO	GARFIELD
207037	GM 262-02	05-045-07542	TEP Rocky Mountain LLC	CO	GARFIELD
207038	GM 268-03	05-045-07313	TEP Rocky Mountain LLC	CO	GARFIELD
207039	GM 260-02	05-045-07531	TEP Rocky Mountain LLC	CO	GARFIELD
207040	RWF 14-04	05-045-07558	TEP Rocky Mountain LLC	CO	GARFIELD
207041	GM 263-02	05-045-07473	TEP Rocky Mountain LLC	CO	GARFIELD
207042	GM 258-02	05-045-07523	TEP Rocky Mountain LLC	CO	GARFIELD
207043	GM 22-32	05-045-07293	TEP Rocky Mountain LLC	CO	GARFIELD
207044	GM 235-34	05-045-07543	TEP Rocky Mountain LLC	CO	GARFIELD
207045	GM 22-33	05-045-07499	TEP Rocky Mountain LLC	CO	GARFIELD
207046	GM 12-32	05-045-07475	TEP Rocky Mountain LLC	CO	GARFIELD
207047	RMV 92-29	05-045-07487	TEP Rocky Mountain LLC	CO	GARFIELD
207048	GM 42-27	05-045-07593	TEP Rocky Mountain LLC	CO	GARFIELD
207049	GM 24-27	05-045-07592	TEP Rocky Mountain LLC	CO	GARFIELD
207050	RWF 22-04	05-045-07619	TEP Rocky Mountain LLC	CO	GARFIELD
207051	RWF 11-04	05-045-07620	TEP Rocky Mountain LLC	CO	GARFIELD
207052	PA 22-04	05-045-07625	TEP Rocky Mountain LLC	CO	GARFIELD
207053	GM 24-28	05-045-07626	TEP Rocky Mountain LLC	CO	GARFIELD
207054	RWF 12-04	05-045-07632	TEP Rocky Mountain LLC	CO	GARFIELD
207055	RMV 238-29	05-045-07488	TEP Rocky Mountain LLC	CO	GARFIELD
207056	GM 31-33	05-045-07602	TEP Rocky Mountain LLC	CO	GARFIELD
207057	PA 41-04	05-045-07609	TEP Rocky Mountain LLC	CO	GARFIELD
207059	BENTLEY 11-33	05-045-07672	Caerus Operating, LLC	CO	GARFIELD
207060	S PARACHUTE TBI 36-23 (PG36)	05-045-07734	Caerus Operating, LLC	CO	GARFIELD
207061	S PARACHUTE FED 29-22 (PF29)	05-045-07338	Caerus Operating, LLC	CO	GARFIELD
207062	S PARACHUTE FED 29-24 (PA29)	05-045-07909	Caerus Operating, LLC	CO	GARFIELD
207063	S PARACHUTE TBI 36-22 (PF36)	05-045-07735	Caerus Operating, LLC	CO	GARFIELD
207064	GM 226-35 UNOCAL	05-045-07599	TEP Rocky Mountain LLC	CO	GARFIELD
207065	PA 311-04	05-045-07664	TEP Rocky Mountain LLC	CO	GARFIELD
207066	PA 331-04	05-045-07666	TEP Rocky Mountain LLC	CO	GARFIELD
207067	RWF 13-04	05-045-08154	TEP Rocky Mountain LLC	CO	GARFIELD

<u>Caerus Cost Center</u>	<u>Well Name</u>	<u>API</u>	<u>Operator</u>	<u>State</u>	<u>County</u>
207068	RWF 311-04	05-045-07649	TEP Rocky Mountain LLC	CO	GARFIELD
207069	RWF 312-04	05-045-07665	TEP Rocky Mountain LLC	CO	GARFIELD
207070	RWF 322-04	05-045-07674	TEP Rocky Mountain LLC	CO	GARFIELD
207071	GM 44-29 UNOCAL	05-045-07601	TEP Rocky Mountain LLC	CO	GARFIELD
207073	RMV 239-29	05-045-07560	TEP Rocky Mountain LLC	CO	GARFIELD
207074	SAVAGE 02-14 (RE1)	05-045-07728	Caerus Operating, LLC	CO	GARFIELD
207075	SAVAGE 02-24 (RE1)	05-045-07733	Caerus Operating, LLC	CO	GARFIELD
207076	SAVAGE 02-34 (RE1)	05-045-07729	Caerus Operating, LLC	CO	GARFIELD
207077	GM 267-03	05-045-07596	TEP Rocky Mountain LLC	CO	GARFIELD
207078	GM 312-28	05-045-07697	TEP Rocky Mountain LLC	CO	GARFIELD
207079	GM 34-34	05-045-07635	TEP Rocky Mountain LLC	CO	GARFIELD
207080	GM 236-34	05-045-07640	TEP Rocky Mountain LLC	CO	GARFIELD
207081	GM 31-34	05-045-07756	TEP Rocky Mountain LLC	CO	GARFIELD
207082	GM 323-28	05-045-07698	TEP Rocky Mountain LLC	CO	GARFIELD
207083	GM 209-27	05-045-07719	TEP Rocky Mountain LLC	CO	GARFIELD
207084	GM 14-27	05-045-07713	TEP Rocky Mountain LLC	CO	GARFIELD
207085	BENTLEY 11-34	05-045-07959	Caerus Operating, LLC	CO	GARFIELD
207086	BENTLEY 11-43	05-045-07910	Caerus Operating, LLC	CO	GARFIELD
207087	SCARBER FED 02-13 (RN2)	05-045-09324	Caerus Operating, LLC	CO	GARFIELD
207098	S PARACHUTE FED 29-14 (PA29)	05-045-07914	Caerus Operating, LLC	CO	GARFIELD
207099	S PARACHUTE FED 28-31 (PL28)	05-045-07867	Caerus Operating, LLC	CO	GARFIELD
207100	S PARACHUTE FED 30-42 (PN30)	05-045-07740	Caerus Operating, LLC	CO	GARFIELD
207101	GM 21-01	05-045-07576	TEP Rocky Mountain LLC	CO	GARFIELD
207102	GM 264-02	05-045-07689	TEP Rocky Mountain LLC	CO	GARFIELD
207103	GM 212-32	05-045-07673	TEP Rocky Mountain LLC	CO	GARFIELD
207106	GM 223-33	05-045-07503	TEP Rocky Mountain LLC	CO	GARFIELD
207107	GM 34-01	05-045-07508	TEP Rocky Mountain LLC	CO	GARFIELD
207108	GM 211-32	05-045-07595	TEP Rocky Mountain LLC	CO	GARFIELD
207109	GM 220-33	05-045-07655	TEP Rocky Mountain LLC	CO	GARFIELD
207111	RMV 240-29	05-045-07486	TEP Rocky Mountain LLC	CO	GARFIELD
207112	GM 229-34	05-045-07712	TEP Rocky Mountain LLC	CO	GARFIELD
207113	GM 23-34	05-045-07711	TEP Rocky Mountain LLC	CO	GARFIELD
207114	GM 230-34	05-045-07688	TEP Rocky Mountain LLC	CO	GARFIELD
207115	GM 232-34	05-045-07714	TEP Rocky Mountain LLC	CO	GARFIELD
207116	GM 241-01	05-045-07731	TEP Rocky Mountain LLC	CO	GARFIELD
207117	GM 245-01	05-045-07748	TEP Rocky Mountain LLC	CO	GARFIELD
207118	GM 246-01	05-045-07742	TEP Rocky Mountain LLC	CO	GARFIELD
207119	GM 261-02	05-045-07687	TEP Rocky Mountain LLC	CO	GARFIELD
207121	GM 214-33	05-045-07686	TEP Rocky Mountain LLC	CO	GARFIELD
207122	GM 215-33	05-045-07339	TEP Rocky Mountain LLC	CO	GARFIELD
207123	GM 242-01	05-045-07747	TEP Rocky Mountain LLC	CO	GARFIELD
207125	GM 248-01	05-045-07746	TEP Rocky Mountain LLC	CO	GARFIELD
207126	GM 249-01	05-045-07745	TEP Rocky Mountain LLC	CO	GARFIELD

<u>Caerus Cost Center</u>	<u>Well Name</u>	<u>API</u>	<u>Operator</u>	<u>State</u>	<u>County</u>
207127	GM 251-02	05-045-07743	TEP Rocky Mountain LLC	CO	GARFIELD
207128	GM 266-03	05-045-07732	TEP Rocky Mountain LLC	CO	GARFIELD
207129	GM 434-33	05-045-07884	TEP Rocky Mountain LLC	CO	GARFIELD
207130	GM 444-33	05-045-07888	TEP Rocky Mountain LLC	CO	GARFIELD
207131	GM 32-27	05-045-08059	TEP Rocky Mountain LLC	CO	GARFIELD
207132	GM 332-27	05-045-08058	TEP Rocky Mountain LLC	CO	GARFIELD
207133	GM 206-28	05-045-08027	TEP Rocky Mountain LLC	CO	GARFIELD
207134	GM 240-01	05-045-07774	TEP Rocky Mountain LLC	CO	GARFIELD
207135	GM 544-33	05-045-07886	TEP Rocky Mountain LLC	CO	GARFIELD
207136	GM 224-34	05-045-08028	TEP Rocky Mountain LLC	CO	GARFIELD
207137	GM 12-34	05-045-08007	TEP Rocky Mountain LLC	CO	GARFIELD
207138	RWF 23-04	05-045-08155	TEP Rocky Mountain LLC	CO	GARFIELD
207139	GM 324-01	05-045-07780	TEP Rocky Mountain LLC	CO	GARFIELD
207140	GM 42-34	05-045-08103	TEP Rocky Mountain LLC	CO	GARFIELD
207141	GM 332-34	05-045-08102	TEP Rocky Mountain LLC	CO	GARFIELD
207142	GM 342-34	05-045-08104	TEP Rocky Mountain LLC	CO	GARFIELD
207143	GM 321-34	05-045-09472	TEP Rocky Mountain LLC	CO	GARFIELD
207144	GM 443-33	05-045-07881	TEP Rocky Mountain LLC	CO	GARFIELD
207145	GM 533-33	05-045-07904	TEP Rocky Mountain LLC	CO	GARFIELD
207146	GM 12-04	05-045-07831	TEP Rocky Mountain LLC	CO	GARFIELD
207147	GM 204-29	05-045-07980	TEP Rocky Mountain LLC	CO	GARFIELD
207148	GM 254-02	05-045-07961	TEP Rocky Mountain LLC	CO	GARFIELD
207149	RWF 24-04	05-045-08153	TEP Rocky Mountain LLC	CO	GARFIELD
207150	RWF 313-04	05-045-08158	TEP Rocky Mountain LLC	CO	GARFIELD
207151	RWF 314-04	05-045-08157	TEP Rocky Mountain LLC	CO	GARFIELD
207152	RWF 323-04	05-045-08156	TEP Rocky Mountain LLC	CO	GARFIELD
207153	GM 252-02	05-045-07981	TEP Rocky Mountain LLC	CO	GARFIELD
207155	GM 257-02	05-045-07978	TEP Rocky Mountain LLC	CO	GARFIELD
207156	GM 534-33	05-045-07902	TEP Rocky Mountain LLC	CO	GARFIELD
207157	GM 11-32	05-045-07895	TEP Rocky Mountain LLC	CO	GARFIELD
207158	GM 433-33	05-045-07900	TEP Rocky Mountain LLC	CO	GARFIELD
207159	GM 543-33	05-045-07880	TEP Rocky Mountain LLC	CO	GARFIELD
207160	GM 33-35	05-045-07851	TEP Rocky Mountain LLC	CO	GARFIELD
207161	GM 43-35	05-045-07855	TEP Rocky Mountain LLC	CO	GARFIELD
207162	GM 34-27	05-045-09351	TEP Rocky Mountain LLC	CO	GARFIELD
207163	GM 341-27	05-045-09106	TEP Rocky Mountain LLC	CO	GARFIELD
207164	GM 342-27	05-045-09107	TEP Rocky Mountain LLC	CO	GARFIELD
207165	GM 217-33	05-045-07999	TEP Rocky Mountain LLC	CO	GARFIELD
207166	GM 218-33	05-045-08009	TEP Rocky Mountain LLC	CO	GARFIELD
207169	GM 41-01	05-045-08204	TEP Rocky Mountain LLC	CO	GARFIELD
207170	GM 341-01	05-045-08205	TEP Rocky Mountain LLC	CO	GARFIELD
207171	GM 331-34	05-045-09352	TEP Rocky Mountain LLC	CO	GARFIELD
207172	RULISON FED 11-14 (RA11)	05-045-09409	Caerus Operating, LLC	CO	GARFIELD

<u>Caerus Cost Center</u>	<u>Well Name</u>	<u>API</u>	<u>Operator</u>	<u>State</u>	<u>County</u>
207173	BENTLEY 11-13D (PG11)	05-045-09305	Caerus Operating, LLC	CO	GARFIELD
207174	BENTLEY 11-14D (PG11)	05-045-09316	Caerus Operating, LLC	CO	GARFIELD
207175	BENTLEY 11-44	05-045-09341	Caerus Operating, LLC	CO	GARFIELD
207176	S PARACHUTE TBI 36-32 (PK36)	05-045-09547	Caerus Operating, LLC	CO	GARFIELD
207177	S PARACHUTE TBI 36-33D (PK36)	05-045-09548	Caerus Operating, LLC	CO	GARFIELD
207178	S PARACHUTE TBI 36-24 (PH36)	05-045-09425	Caerus Operating, LLC	CO	GARFIELD
207179	S PARACHUTE TBI 36-34 (PI36)	05-045-09562	Caerus Operating, LLC	CO	GARFIELD
207180	YOUNBERG 02-333D (RJ2)	05-045-09414	Caerus Operating, LLC	CO	GARFIELD
207181	YOUNBERG 02-342D (RJ2)	05-045-09419	Caerus Operating, LLC	CO	GARFIELD
207182	SAVAGE FED 01-06 B (RBI)	05-045-09443	Caerus Operating, LLC	CO	GARFIELD
207183	SAVAGE 1-07A (RBI) (AKA 1-134)	05-045-09444	Caerus Operating, LLC	CO	GARFIELD
207184	S PARACHUTE FED 25-32 (PK25)	05-045-09802	Caerus Operating, LLC	CO	GARFIELD
207185	S PARACHUTE FED 30-14 (PA30)	05-045-09813	Caerus Operating, LLC	CO	GARFIELD
207186	S PARACHUTE FED 31-22 (PF31)	05-045-09827	Caerus Operating, LLC	CO	GARFIELD
207187	CLEM 15-13 (PB15)	05-045-09558	Caerus Operating, LLC	CO	GARFIELD
207188	CLEM 15-24	05-045-09557	Caerus Operating, LLC	CO	GARFIELD
207189	CLEM WARREN 15-33 D	05-045-09793	Caerus Operating, LLC	CO	GARFIELD
207190	CLEM WARREN 15-34	05-045-09790	Caerus Operating, LLC	CO	GARFIELD
207191	SAVAGE FED 01-15 A (RK1)	05-045-09966	Caerus Operating, LLC	CO	GARFIELD
207192	RULISON FED 01-313D (RM1)	05-045-09900	Caerus Operating, LLC	CO	GARFIELD
207193	RULISON FED 01-414D (RM1)	05-045-09889	Caerus Operating, LLC	CO	GARFIELD
207194	RULISON FED 02-444D (RM1)	05-045-09899	Caerus Operating, LLC	CO	GARFIELD
207195	RULISON FED 01-423D (RM1)	05-045-09890	Caerus Operating, LLC	CO	GARFIELD
207196	GM 334-27	05-045-09350	TEP Rocky Mountain LLC	CO	GARFIELD
207199	GM 431-34	05-045-09480	TEP Rocky Mountain LLC	CO	GARFIELD
207200	GM 421-34	05-045-09479	TEP Rocky Mountain LLC	CO	GARFIELD
207201	GM 423-28	05-045-09515	TEP Rocky Mountain LLC	CO	GARFIELD
207202	GM 523-28	05-045-09530	TEP Rocky Mountain LLC	CO	GARFIELD
207203	SAVAGE FED 01-09 A (RI1)	05-045-10511	Caerus Operating, LLC	CO	GARFIELD
207204	SAVAGE FED 01-09 D (RI1)	05-045-10510	Caerus Operating, LLC	CO	GARFIELD
207205	SAVAGE FED 02-04 D (RE2)	05-045-13515	Caerus Operating, LLC	CO	GARFIELD
207206	SAVAGE FED 02-05 C (RE2)	05-045-13516	Caerus Operating, LLC	CO	GARFIELD
207207	SCARBER FED 02-12 D (RN2)	05-045-10184	Caerus Operating, LLC	CO	GARFIELD
207208	SCARBER FED 02-14 D (RN2)	05-045-10183	Caerus Operating, LLC	CO	GARFIELD
207209	GM 44-28	05-045-08008	TEP Rocky Mountain LLC	CO	GARFIELD
207210	GM 207-28	05-045-08019	TEP Rocky Mountain LLC	CO	GARFIELD
207211	GM 208-28	05-045-08006	TEP Rocky Mountain LLC	CO	GARFIELD
207212	SAVAGE FEE 10-12D (RD10)	05-045-10022	Caerus Operating, LLC	CO	GARFIELD
207213	SAVAGE FEE 10-21D (RD10)	05-045-10027	Caerus Operating, LLC	CO	GARFIELD
207214	SAVAGE FED 10-22D (RD10)	05-045-10032	Caerus Operating, LLC	CO	GARFIELD
207215	GM 412-28	05-045-09795	TEP Rocky Mountain LLC	CO	GARFIELD
207216	GM 512-28	05-045-09794	TEP Rocky Mountain LLC	CO	GARFIELD
207217	GM 313-28	05-045-09799	TEP Rocky Mountain LLC	CO	GARFIELD

<u>Caerus Cost Center</u>	<u>Well Name</u>	<u>API</u>	<u>Operator</u>	<u>State</u>	<u>County</u>
207218	GM 413-28	05-045-09797	TEP Rocky Mountain LLC	CO	GARFIELD
207219	GM 513-28	05-045-09798	TEP Rocky Mountain LLC	CO	GARFIELD
207220	FEDERAL 11-2 (RA11)	05-045-13361	Caerus Operating, LLC	CO	GARFIELD
207221	RULISON FED 11-8 (RA11)	05-045-13366	Caerus Operating, LLC	CO	GARFIELD
207222	UNOCAL 09-11D (UN9 PAD)	05-045-10033	Caerus Operating, LLC	CO	GARFIELD
207223	UNOCAL 09-21D (UN9 PAD)	05-045-10035	Caerus Operating, LLC	CO	GARFIELD
207224	N PARACHUTE WF08C H22 596	05-045-13408	Caerus Operating, LLC	CO	GARFIELD
207225	N PARACHUTE EF07D H29 595	05-045-10314	Caerus Operating, LLC	CO	GARFIELD
207226	N PARACHUTE EF04D D19 595	05-045-10109	Caerus Operating, LLC	CO	GARFIELD
207227	N PARACHUTE EF06D D19 595	05-045-10110	Caerus Operating, LLC	CO	GARFIELD
207228	FEDERAL 25-12 (PK25)	05-045-13418	Caerus Operating, LLC	CO	GARFIELD
207229	FEDERAL 25-13 (PK25)	05-045-13419	Caerus Operating, LLC	CO	GARFIELD
207230	UNOCAL 09-22D (UN9 PAD)	05-045-10038	Caerus Operating, LLC	CO	GARFIELD
207231	UNOCAL 09-12D (UN9 PAD)	05-045-10037	Caerus Operating, LLC	CO	GARFIELD
207232	UNOCAL 22-04D (UN4 PAD)	05-045-10082	Caerus Operating, LLC	CO	GARFIELD
207233	UNOCAL 23-04D (UN4 PAD)	05-045-10083	Caerus Operating, LLC	CO	GARFIELD
207234	UNOCAL 33-04D (UN4 PAD)	05-045-10084	Caerus Operating, LLC	CO	GARFIELD
207235	UNOCAL 16-11D	05-045-10203	Caerus Operating, LLC	CO	GARFIELD
207236	UNOCAL 16-12D	05-045-10202	Caerus Operating, LLC	CO	GARFIELD
207237	UNOCAL 16-21D	05-045-10204	Caerus Operating, LLC	CO	GARFIELD
207238	UNOCAL 16-22D	05-045-10205	Caerus Operating, LLC	CO	GARFIELD
207239	GM 344-02	05-045-09386	TEP Rocky Mountain LLC	CO	GARFIELD
207240	GM 424-01	05-045-09563	TEP Rocky Mountain LLC	CO	GARFIELD
207241	GM 524-01	05-045-09577	TEP Rocky Mountain LLC	CO	GARFIELD
207242	GM 334-01	05-045-09423	TEP Rocky Mountain LLC	CO	GARFIELD
207243	GM 434-01	05-045-09422	TEP Rocky Mountain LLC	CO	GARFIELD
207244	RWF 22-29	05-045-09532	TEP Rocky Mountain LLC	CO	GARFIELD
207245	RWF 322-29	05-045-09533	TEP Rocky Mountain LLC	CO	GARFIELD
207246	GM 210-32	05-045-09830	TEP Rocky Mountain LLC	CO	GARFIELD
207247	GM 531-32	05-045-09828	TEP Rocky Mountain LLC	CO	GARFIELD
207248	GM 431-32	05-045-09829	TEP Rocky Mountain LLC	CO	GARFIELD
207249	GM 431-29	05-045-11850	TEP Rocky Mountain LLC	CO	GARFIELD
207250	RWF 421-29	05-045-09942	TEP Rocky Mountain LLC	CO	GARFIELD
207251	GM 216-33	05-045-09967	TEP Rocky Mountain LLC	CO	GARFIELD
207252	GM 531-33	05-045-09971	TEP Rocky Mountain LLC	CO	GARFIELD
207253	GM 522-33	05-045-09556	TEP Rocky Mountain LLC	CO	GARFIELD
207254	GM 422-33	05-045-09555	TEP Rocky Mountain LLC	CO	GARFIELD
207255	GM 431-33	05-045-09972	TEP Rocky Mountain LLC	CO	GARFIELD
207256	GM 432-03	05-045-09874	TEP Rocky Mountain LLC	CO	GARFIELD
207257	GM 532-03	05-045-09875	TEP Rocky Mountain LLC	CO	GARFIELD
207258	GM 311-03	05-045-09976	TEP Rocky Mountain LLC	CO	GARFIELD
207259	GM 411-03	05-045-09977	TEP Rocky Mountain LLC	CO	GARFIELD
207260	GM 511-03	05-045-09975	TEP Rocky Mountain LLC	CO	GARFIELD

<u>Caerus Cost Center</u>	<u>Well Name</u>	<u>API</u>	<u>Operator</u>	<u>State</u>	<u>County</u>
207261	GM 414-02	05-045-09800	TEP Rocky Mountain LLC	CO	GARFIELD
207262	GM 514-02	05-045-09801	TEP Rocky Mountain LLC	CO	GARFIELD
207263	RWF 541-29	05-045-09518	TEP Rocky Mountain LLC	CO	GARFIELD
207264	RWF 441-29	05-045-09516	TEP Rocky Mountain LLC	CO	GARFIELD
207265	N PARACHUTE WF08A H22 596	05-045-13360	Caerus Operating, LLC	CO	GARFIELD
207266	N PARACHUTE WF08D H22 596	05-045-13359	Caerus Operating, LLC	CO	GARFIELD
207267	N PARACHUTE WF07B H22 596	05-045-13378	Caerus Operating, LLC	CO	GARFIELD
207268	N PARACHUTE WF07C H22 596	05-045-13379	Caerus Operating, LLC	CO	GARFIELD
207269	N PARACHUTE WF07D H22 596	05-045-13376	Caerus Operating, LLC	CO	GARFIELD
207270	N PARACHUTE WF08B H22 596	05-045-13375	Caerus Operating, LLC	CO	GARFIELD
207271	SCARBER FED 02-09C (RO2)	05-045-10334	Caerus Operating, LLC	CO	GARFIELD
207272	N PARACHUTE WF07A H22 596	05-045-13358	Caerus Operating, LLC	CO	GARFIELD
207273	N PARACHUTE WF05D M14 596	05-045-13405	Caerus Operating, LLC	CO	GARFIELD
207274	N PARACHUTE WF10D M14 596 WDW	05-045-13404	Caerus Operating, LLC	CO	GARFIELD
207275	N PARACHUTE WF12D M14 596	05-045-13409	Caerus Operating, LLC	CO	GARFIELD
207276	PA 311-3	05-045-09855	TEP Rocky Mountain LLC	CO	GARFIELD
207277	GM 414-27	05-045-10236	TEP Rocky Mountain LLC	CO	GARFIELD
207278	GM 514-27	05-045-10235	TEP Rocky Mountain LLC	CO	GARFIELD
207279	GM 324-27	05-045-10303	TEP Rocky Mountain LLC	CO	GARFIELD
207280	GM 424-27	05-045-10297	TEP Rocky Mountain LLC	CO	GARFIELD
207281	GM 524-27	05-045-10296	TEP Rocky Mountain LLC	CO	GARFIELD
207282	N PARACHUTE WF03D B04 596	05-045-13463	Caerus Operating, LLC	CO	GARFIELD
207283	N PARACHUTE WF04D B04 596	05-045-13458	Caerus Operating, LLC	CO	GARFIELD
207284	N PARACHUTE EF02D J27 595	05-045-13478	Caerus Operating, LLC	CO	GARFIELD
207285	N PARACHUTE EF06D J27 595	05-045-13386	Caerus Operating, LLC	CO	GARFIELD
207286	DAYBREAK 36-01 (PA36)	05-045-10348	Caerus Operating, LLC	CO	GARFIELD
207287	TBI FEDERAL 36-4 (PF36)	05-045-10359	Caerus Operating, LLC	CO	GARFIELD
207288	TBI FEDERAL 36-5 (PF36)	05-045-10360	Caerus Operating, LLC	CO	GARFIELD
207289	TBI FEDERAL 36-12C (PF36)	05-045-10362	Caerus Operating, LLC	CO	GARFIELD
207290	TBI FEDERAL 36-13 (PK36)	05-045-10354	Caerus Operating, LLC	CO	GARFIELD
207291	TBI FEDERAL 36-14 (PK36)	05-045-10361	Caerus Operating, LLC	CO	GARFIELD
207292	TBI FEDERAL 36-15 (PK36)	05-045-10357	Caerus Operating, LLC	CO	GARFIELD
207293	TBI FEDERAL 36-16 (PI36)	05-045-10358	Caerus Operating, LLC	CO	GARFIELD
207294	N PARACHUTE EF07D J27 595	05-045-13476	Caerus Operating, LLC	CO	GARFIELD
207295	UNOCAL 04-13DX (UN4 PAD)	05-045-10077	Caerus Operating, LLC	CO	GARFIELD
207296	GM 534-27	05-045-13344	TEP Rocky Mountain LLC	CO	GARFIELD
207297	N PARACHUTE WF09D M14 596	05-045-13367	Caerus Operating, LLC	CO	GARFIELD
207300	SAVAGE 1-1D (RA1)	05-045-13420	Caerus Operating, LLC	CO	GARFIELD
207304	FEDERAL 7007 E-2 (H2SW)	05-045-23490	Caerus Operating, LLC	CO	GARFIELD
207305	FEDERAL 5-8B (H5SE)	05-045-23501	Caerus Operating, LLC	CO	GARFIELD
207311	SG WD01D-30 N30 495	05-045-21857	Caerus Energy Services LLC	CO	GARFIELD
207312	SG WD08A-19 C19 495	05-045-21131	Caerus Energy Services LLC	CO	GARFIELD
207313	PUCKETT 12B-26-697	05-045-23404	Caerus Operating, LLC	CO	GARFIELD

<u>Caerus Cost Center</u>	<u>Well Name</u>	<u>API</u>	<u>Operator</u>	<u>State</u>	<u>County</u>
207314	PUCKETT 12C-26-697	05-045-23398	Caerus Operating, LLC	CO	GARFIELD
207315	PUCKETT 12D-26-697	05-045-23421	Caerus Operating, LLC	CO	GARFIELD
207316	PUCKETT 13B-26-697	05-045-23413	Caerus Operating, LLC	CO	GARFIELD
207317	PUCKETT 13C-26-697	05-045-23416	Caerus Operating, LLC	CO	GARFIELD
207318	PUCKETT 13D-26-697	05-045-23418	Caerus Operating, LLC	CO	GARFIELD
207319	PUCKETT 14B-26-697	05-045-23401	Caerus Operating, LLC	CO	GARFIELD
207320	PUCKETT 14D-26-697	05-045-23425	Caerus Operating, LLC	CO	GARFIELD
207321	PUCKETT 15B-26-697	05-045-23409	Caerus Operating, LLC	CO	GARFIELD
207322	PUCKETT 25B-26-697	05-045-23423	Caerus Operating, LLC	CO	GARFIELD
207323	PUCKETT 25A-26-697	05-045-23427	Caerus Operating, LLC	CO	GARFIELD
207324	PUCKETT 24D-26-697	05-045-23396	Caerus Operating, LLC	CO	GARFIELD
207325	PUCKETT 24C-26-697	05-045-23400	Caerus Operating, LLC	CO	GARFIELD
207326	PUCKETT 24B-26-697	05-045-23426	Caerus Operating, LLC	CO	GARFIELD
207327	PUCKETT 24A-26-697	05-045-23422	Caerus Operating, LLC	CO	GARFIELD
207328	PUCKETT 11D-26-697	05-045-23410	Caerus Operating, LLC	CO	GARFIELD
207329	PUCKETT 12A-26-697	05-045-23417	Caerus Operating, LLC	CO	GARFIELD
207330	PUCKETT 23A-26-697	05-045-23405	Caerus Operating, LLC	CO	GARFIELD
207331	PUCKETT 13A-26-697	05-045-23408	Caerus Operating, LLC	CO	GARFIELD
207332	PUCKETT 33D-26-697	05-045-23402	Caerus Operating, LLC	CO	GARFIELD
207333	PUCKETT 14A-26-697	05-045-23414	Caerus Operating, LLC	CO	GARFIELD
207334	PUCKETT 14C-26-697	05-045-23406	Caerus Operating, LLC	CO	GARFIELD
207335	PUCKETT 15A-26-697	05-045-23407	Caerus Operating, LLC	CO	GARFIELD
207336	PUCKETT 34A-26-697	05-045-23403	Caerus Operating, LLC	CO	GARFIELD
207337	PUCKETT 34B-26-697	05-045-23397	Caerus Operating, LLC	CO	GARFIELD
207338	PUCKETT 34C-26-697	05-045-23412	Caerus Operating, LLC	CO	GARFIELD
207339	PUCKETT 23B-26-697	05-045-23419	Caerus Operating, LLC	CO	GARFIELD
207340	PUCKETT 34D-26-697	05-045-23424	Caerus Operating, LLC	CO	GARFIELD
207341	PUCKETT 35A-26-697	05-045-23411	Caerus Operating, LLC	CO	GARFIELD
207342	PUCKETT 35B-26-697	05-045-23399	Caerus Operating, LLC	CO	GARFIELD
207343	PUCKETT 23C-26-697	05-045-23415	Caerus Operating, LLC	CO	GARFIELD
207344	PUCKETT 23D-26-697	05-045-23420	Caerus Operating, LLC	CO	GARFIELD
207345	UWF02C-04	05-045-21568	Caerus Operating, LLC	CO	GARFIELD
207346	UWF02D-04	05-045-21597	Caerus Operating, LLC	CO	GARFIELD
207347	UWF04B-04	05-045-21583	Caerus Operating, LLC	CO	GARFIELD
207348	UWF07A-04	05-045-21573	Caerus Operating, LLC	CO	GARFIELD
207349	UWF04E-04	05-045-21580	Caerus Operating, LLC	CO	GARFIELD
207350	UWF07C-04	05-045-21759	Caerus Operating, LLC	CO	GARFIELD
207351	UWF05A-04	05-045-21600	Caerus Operating, LLC	CO	GARFIELD
207352	UWF10A-04	05-045-21595	Caerus Operating, LLC	CO	GARFIELD
207353	UWF10C-04	05-045-21577	Caerus Operating, LLC	CO	GARFIELD
207354	UWF02B-09	05-045-21587	Caerus Operating, LLC	CO	GARFIELD
207355	UWF06B-04	05-045-21596	Caerus Operating, LLC	CO	GARFIELD
207356	UWF15A-04	05-045-21559	Caerus Operating, LLC	CO	GARFIELD

<u>Caerus Cost Center</u>	<u>Well Name</u>	<u>API</u>	<u>Operator</u>	<u>State</u>	<u>County</u>
207357	UWF15B-04	05-045-21571	Caerus Operating, LLC	CO	GARFIELD
207358	UWF14C-04	05-045-22024	Caerus Operating, LLC	CO	GARFIELD
207359	UWF07E-03	05-045-21557	Caerus Operating, LLC	CO	GARFIELD
207360	UWF10A-03	05-045-21572	Caerus Operating, LLC	CO	GARFIELD
207361	UWF04D-03	05-045-21576	Caerus Operating, LLC	CO	GARFIELD
207362	UWF04E-03	05-045-21562	Caerus Operating, LLC	CO	GARFIELD
207363	UWF05A-03	05-045-21575	Caerus Operating, LLC	CO	GARFIELD
207364	UWF05B-03	05-045-21811	Caerus Operating, LLC	CO	GARFIELD
207365	UWF05C-03	05-045-21598	Caerus Operating, LLC	CO	GARFIELD
207366	UWF05D-03	05-045-21590	Caerus Operating, LLC	CO	GARFIELD
207367	UWF10B-03	05-045-21561	Caerus Operating, LLC	CO	GARFIELD
207368	UWF12A-03	05-045-21813	Caerus Operating, LLC	CO	GARFIELD
207369	UWF12B-03	05-045-21558	Caerus Operating, LLC	CO	GARFIELD
207370	UWF15A-03	05-045-21560	Caerus Operating, LLC	CO	GARFIELD
207371	UWF13A-03	05-045-21589	Caerus Operating, LLC	CO	GARFIELD
207372	UWF13B-03	05-045-21592	Caerus Operating, LLC	CO	GARFIELD
207373	UWF13C-03	05-045-21812	Caerus Operating, LLC	CO	GARFIELD
207374	NPR 12A-10	05-045-23757	Caerus Operating, LLC	CO	GARFIELD
207375	NPR 23C-10	05-045-23781	Caerus Operating, LLC	CO	GARFIELD
207376	NPR 23D-10	05-045-23769	Caerus Operating, LLC	CO	GARFIELD
207377	NPR 24A-10	05-045-23753	Caerus Operating, LLC	CO	GARFIELD
207378	NPR 24B-10	05-045-23767	Caerus Operating, LLC	CO	GARFIELD
207379	NPR 24C-10	05-045-23772	Caerus Operating, LLC	CO	GARFIELD
207380	NPR 13D-10	05-045-23779	Caerus Operating, LLC	CO	GARFIELD
207381	NPR 14A-10	05-045-23777	Caerus Operating, LLC	CO	GARFIELD
207382	NPR 14B-10	05-045-23755	Caerus Operating, LLC	CO	GARFIELD
207383	NPR 14C-10	05-045-23761	Caerus Operating, LLC	CO	GARFIELD
207384	NPR 13B-10	05-045-23766	Caerus Operating, LLC	CO	GARFIELD
207385	NPR 12D-10	05-045-23771	Caerus Operating, LLC	CO	GARFIELD
207386	NPR 12C-10	05-045-23773	Caerus Operating, LLC	CO	GARFIELD
207387	NPR 12B-10	05-045-23768	Caerus Operating, LLC	CO	GARFIELD
207389	NPR 22D-10	05-045-23756	Caerus Operating, LLC	CO	GARFIELD
207390	NPR 23A-10	05-045-23789	Caerus Operating, LLC	CO	GARFIELD
207392	NPR 23B-10	05-045-23775	Caerus Operating, LLC	CO	GARFIELD
207394	NPR 24D-10	05-045-23770	Caerus Operating, LLC	CO	GARFIELD
207395	NPR 25A-10	05-045-11344	Caerus Operating, LLC	CO	GARFIELD
207397	NPR 15A-10	05-045-23780	Caerus Operating, LLC	CO	GARFIELD
207398	NPR 15B-10	05-045-23784	Caerus Operating, LLC	CO	GARFIELD
207399	NPR 15D-10	05-045-23762	Caerus Operating, LLC	CO	GARFIELD
207400	NPR 11A-15	05-045-23785	Caerus Operating, LLC	CO	GARFIELD
207402	NPR 11B-15	05-045-23754	Caerus Operating, LLC	CO	GARFIELD
207561	HMU 14-8 (PI1SW) (UIC DISPOSAL)	05-045-09403	Caerus Operating, LLC	CO	GARFIELD
207562	NPR H15 11A-14-596	05-045-23859	Caerus Operating, LLC	CO	GARFIELD

<u>Caerus Cost Center</u>	<u>Well Name</u>	<u>API</u>	<u>Operator</u>	<u>State</u>	<u>County</u>
207565	NPR H15 11D-14-596	05-045-23858	Caerus Operating, LLC	CO	GARFIELD
207566	NPR H15 12A-14-596	05-045-23856	Caerus Operating, LLC	CO	GARFIELD
207567	NPR H15 12B-14-596	05-045-23849	Caerus Operating, LLC	CO	GARFIELD
207568	NPR H15 12C-14-596	05-045-21065	Caerus Operating, LLC	CO	GARFIELD
207569	NPR H15 12D-14-596	05-045-21068	Caerus Operating, LLC	CO	GARFIELD
207570	NPR H15 13B-14-596	05-045-21069	Caerus Operating, LLC	CO	GARFIELD
207571	NPR H15 13C-14-596	05-045-21070	Caerus Operating, LLC	CO	GARFIELD
207572	NPR H15 13D-14-596	05-045-21071	Caerus Operating, LLC	CO	GARFIELD
207573	NPR H15 14A-14-596	05-045-21073	Caerus Operating, LLC	CO	GARFIELD
207574	NPR H15 15B-11-596	05-045-23853	Caerus Operating, LLC	CO	GARFIELD
207575	NPR H15 15D-11-596	05-045-23855	Caerus Operating, LLC	CO	GARFIELD
207576	NPR H15 21A-15-596	05-045-21074	Caerus Operating, LLC	CO	GARFIELD
207577	NPR H15 21B-15-596	05-045-21078	Caerus Operating, LLC	CO	GARFIELD
207578	NPR H15 21C-15-596	05-045-21081	Caerus Operating, LLC	CO	GARFIELD
207579	NPR H15 21D-15-596	05-045-21083	Caerus Operating, LLC	CO	GARFIELD
207580	NPR H15 22A-15-596	05-045-21085	Caerus Operating, LLC	CO	GARFIELD
207581	NPR H15 22B-10-596	05-045-21088	Caerus Operating, LLC	CO	GARFIELD
207584	NPR H15 23A-15-596	05-045-21092	Caerus Operating, LLC	CO	GARFIELD
207585	NPR H15 23B-15-596	05-045-21118	Caerus Operating, LLC	CO	GARFIELD
207586	NPR H15 23C-15-596	05-045-21122	Caerus Operating, LLC	CO	GARFIELD
207587	NPR H15 23D-15-596	05-045-23852	Caerus Operating, LLC	CO	GARFIELD
207590	NPR H15 25D-10-596	05-045-23847	Caerus Operating, LLC	CO	GARFIELD
207591	NPR H15 15C-11-596	05-045-23848	Caerus Operating, LLC	CO	GARFIELD
207603	SR 322-9	05-045-16873	TEP Rocky Mountain LLC	CO	GARFIELD
207611	FEDERAL PA 513-12	05-045-20663	TEP Rocky Mountain LLC	CO	GARFIELD
207612	FEDERAL PA 314-12	05-045-20658	TEP Rocky Mountain LLC	CO	GARFIELD
207613	FEDERAL PA 313-12	05-045-20655	TEP Rocky Mountain LLC	CO	GARFIELD
207614	FEDERAL PA 414-12	05-045-20666	TEP Rocky Mountain LLC	CO	GARFIELD
207658	ELU A24 FED 11A-24 496	05-045-24172	Caerus Operating, LLC	CO	GARFIELD
207659	ELU A24 FED 11B-24 496	05-045-24182	Caerus Operating, LLC	CO	GARFIELD
207660	ELU A24 FED 11C-24 496	05-045-24177	Caerus Operating, LLC	CO	GARFIELD
207661	ELU A24 FED 12A-24 496	05-045-24179	Caerus Operating, LLC	CO	GARFIELD
207662	ELU A24 FED 11D-24 496	05-045-24176	Caerus Operating, LLC	CO	GARFIELD
207664	ELU A24 FED 13D-13 496	05-045-24180	Caerus Operating, LLC	CO	GARFIELD
207665	ELU A24 FED 14A-13 496	05-045-24171	Caerus Operating, LLC	CO	GARFIELD
207667	ELU A24 FED 14C-13 496	05-045-24189	Caerus Operating, LLC	CO	GARFIELD
207669	ELU A24 FED 15A-13 496	05-045-24186	Caerus Operating, LLC	CO	GARFIELD
207670	ELU A24 FED 15B-13 496	05-045-24188	Caerus Operating, LLC	CO	GARFIELD
207671	ELU A24 FED 15C-13 496	05-045-24168	Caerus Operating, LLC	CO	GARFIELD
207672	ELU A24 FED 15D-13 496	05-045-24174	Caerus Operating, LLC	CO	GARFIELD
207673	ELU A24 FED 21A-23 496	05-045-24178	Caerus Operating, LLC	CO	GARFIELD
207674	ELU A24 FED 21B-23 496	05-045-24185	Caerus Operating, LLC	CO	GARFIELD
207676	ELU A24 FED 23D-14 496	05-045-24191	Caerus Operating, LLC	CO	GARFIELD

<u>Caerus Cost Center</u>	<u>Well Name</u>	<u>API</u>	<u>Operator</u>	<u>State</u>	<u>County</u>
207677	ELU A24 FED 24A-14 496	05-045-24173	Caerus Operating, LLC	CO	GARFIELD
207678	ELU A24 FED 24B-14 496	05-045-24181	Caerus Operating, LLC	CO	GARFIELD
207679	ELU A24 FED 24C-14 496	05-045-24170	Caerus Operating, LLC	CO	GARFIELD
207680	ELU A24 FED 24D-14 496	05-045-24175	Caerus Operating, LLC	CO	GARFIELD
207681	ELU A24 FED 25A-14 496	05-045-24183	Caerus Operating, LLC	CO	GARFIELD
207682	ELU A24 FED 25B-14 496	05-045-24190	Caerus Operating, LLC	CO	GARFIELD
207683	ELU A24 FED 25C-14 496	05-045-24187	Caerus Operating, LLC	CO	GARFIELD
207728	NPR 13A-8 596	05-045-23978	Caerus Operating, LLC	CO	GARFIELD
207729	NPR 13B-8 596	05-045-23962	Caerus Operating, LLC	CO	GARFIELD
207745	NPR 23B-8 596	05-045-23974	Caerus Operating, LLC	CO	GARFIELD
207746	NPR 23C-8 596	05-045-23950	Caerus Operating, LLC	CO	GARFIELD
207754	NPR 11A-9 596	05-045-23876	Caerus Operating, LLC	CO	GARFIELD
207756	NPR 11C-9 596	05-045-23873	Caerus Operating, LLC	CO	GARFIELD
207757	NPR 11D-9 596	05-045-23874	Caerus Operating, LLC	CO	GARFIELD
207758	NPR 12A-9 596	05-045-23878	Caerus Operating, LLC	CO	GARFIELD
207781	NPR 25D-4 596	05-045-23881	Caerus Operating, LLC	CO	GARFIELD
207782	SG 8506E-34 E34 496	05-045-21926	Caerus Operating, LLC	CO	GARFIELD
207783	SG 8511A-34 E34 496	05-045-21923	Caerus Operating, LLC	CO	GARFIELD
207784	SG 8506D-34 E34 496	05-045-21909	Caerus Operating, LLC	CO	GARFIELD
207785	SG 8511D-34 E34 496	05-045-21866	Caerus Operating, LLC	CO	GARFIELD
207786	SG 8515D-34 E34 496	05-045-21913	Caerus Operating, LLC	CO	GARFIELD
207787	SG 8515E-34 E34 496	05-045-21906	Caerus Operating, LLC	CO	GARFIELD
207788	SG 8515F-34 E34 496	05-045-21915	Caerus Operating, LLC	CO	GARFIELD
207790	SG 8511C-34 E34 496	05-045-21928	Caerus Operating, LLC	CO	GARFIELD
207791	SG 8514C-34 E34 496	05-045-21912	Caerus Operating, LLC	CO	GARFIELD
207792	SG 8514A-34 E34 496	05-045-21919	Caerus Operating, LLC	CO	GARFIELD
207793	SG 8514D-34 E34 496	05-045-21899	Caerus Operating, LLC	CO	GARFIELD
207794	SG 8514E-34 E34 496	05-045-21916	Caerus Operating, LLC	CO	GARFIELD
207795	SG 8516B-33 E34 496	05-045-21907	Caerus Operating, LLC	CO	GARFIELD
207796	SG 8516C-33 E34 496	05-045-21921	Caerus Operating, LLC	CO	GARFIELD
207797	SG 8516E-33 E34 496	05-045-21922	Caerus Operating, LLC	CO	GARFIELD
207798	SG 8516A-33 E34 496	05-045-21905	Caerus Operating, LLC	CO	GARFIELD
207799	SG 8509E-33 E34 496	05-045-21901	Caerus Operating, LLC	CO	GARFIELD
207800	SG 8509D-33 E34 496	05-045-21904	Caerus Operating, LLC	CO	GARFIELD
207801	SG 8509C-33 E34 496	05-045-21917	Caerus Operating, LLC	CO	GARFIELD
207802	SG 8509B-33 E34 496	05-045-21924	Caerus Operating, LLC	CO	GARFIELD
207803	SG 8509A-33 E34 496	05-045-21902	Caerus Operating, LLC	CO	GARFIELD
207805	NPR 11A-2 596	05-045-23998	Caerus Operating, LLC	CO	GARFIELD
207806	NPR 11C-2 596	05-045-23993	Caerus Operating, LLC	CO	GARFIELD
207807	NPR 21A-2 596	05-045-13002	Caerus Operating, LLC	CO	GARFIELD
207808	NPR 21C-3 596	05-045-24015	Caerus Operating, LLC	CO	GARFIELD
207809	NPR 21D-3 596	05-045-23996	Caerus Operating, LLC	CO	GARFIELD
207810	NPR 22A-3 596	05-045-23995	Caerus Operating, LLC	CO	GARFIELD

<u>Caerus Cost Center</u>	<u>Well Name</u>	<u>API</u>	<u>Operator</u>	<u>State</u>	<u>County</u>
207811	NPR 22B-3 596	05-045-24003	Caerus Operating, LLC	CO	GARFIELD
207812	NPR 22C-3 596	05-045-24004	Caerus Operating, LLC	CO	GARFIELD
207813	NPR 23C-3 596	05-045-23997	Caerus Operating, LLC	CO	GARFIELD
207814	NPR 23D-3 596	05-045-24001	Caerus Operating, LLC	CO	GARFIELD
207815	NPR 24A-3 596	05-045-23999	Caerus Operating, LLC	CO	GARFIELD
207817	NPR 24C-3 596	05-045-23994	Caerus Operating, LLC	CO	GARFIELD
207818	NPR 24D-3 596	05-045-24000	Caerus Operating, LLC	CO	GARFIELD
207820	SR 21-9	05-045-16881	TEP Rocky Mountain LLC	CO	GARFIELD
207827	N PARACHUTE WF510B J22A 596	05-045-14110	Caerus Operating, LLC	CO	GARFIELD
207828	N PARACHUTE WF510A J22A 596	05-045-14111	Caerus Operating, LLC	CO	GARFIELD
207836	ALBERTSON DV 07D-15 G15 7101	05-045-21397	Caerus Operating, LLC	CO	GARFIELD
207838	DWU CP11D-33 M33 49	05-045-14699	Caerus Operating, LLC	CO	GARFIELD
207900	NPR 004 12C-3-696	05-045-18795	Caerus Operating, LLC	CO	GARFIELD
207902	NPR 004 13B-3-696	05-045-18794	Caerus Operating, LLC	CO	GARFIELD
207903	NPR 004 13C-3-696	05-045-18803	Caerus Operating, LLC	CO	GARFIELD
207904	NPR 004 13D-3-696	05-045-18793	Caerus Operating, LLC	CO	GARFIELD
207905	NPR 004 14A-3-696	05-045-18804	Caerus Operating, LLC	CO	GARFIELD
207906	NPR 004 14B-3-696	05-045-18809	Caerus Operating, LLC	CO	GARFIELD
207907	NPR 004 14C-3-696	05-045-18815	Caerus Operating, LLC	CO	GARFIELD
207908	NPR 004 15B-3R-696	05-045-18805	Caerus Operating, LLC	CO	GARFIELD
207909	NPR 004 15A-3-696	05-045-18806	Caerus Operating, LLC	CO	GARFIELD
207911	NPR 004 15C-3-696	05-045-18797	Caerus Operating, LLC	CO	GARFIELD
207913	NPR 004 16A-3-696	05-045-18820	Caerus Operating, LLC	CO	GARFIELD
207919	NPR 004 25D-4-696	05-045-18810	Caerus Operating, LLC	CO	GARFIELD
207956	BJU M33 FED 12D-33-496	05-045-18717	Caerus Operating, LLC	CO	GARFIELD
207957	BJU M33 FED 13A-32-496	05-045-18718	Caerus Operating, LLC	CO	GARFIELD
207958	BJU M33 FED 13D-33-496	05-045-18719	Caerus Operating, LLC	CO	GARFIELD
207959	BJU M33 FED 14A-33-496	05-045-18720	Caerus Operating, LLC	CO	GARFIELD
207960	BJU M33 FED 14B-32-496	05-045-18721	Caerus Operating, LLC	CO	GARFIELD
207961	BJU M33 FED 14D-33-496	05-045-18722	Caerus Operating, LLC	CO	GARFIELD
207962	BJU M33 FED 15C-32-496	05-045-18723	Caerus Operating, LLC	CO	GARFIELD
207963	BJU M33 FED 22D-32-496	05-045-24322	Caerus Operating, LLC	CO	GARFIELD
207964	BJU M33 FED 23D-32-496	05-045-24330	Caerus Operating, LLC	CO	GARFIELD
207965	BJU M33 FED 24A-32-496	05-045-24326	Caerus Operating, LLC	CO	GARFIELD
207966	BJU M33 FED 24B-32-496	05-045-24324	Caerus Operating, LLC	CO	GARFIELD
207967	BJU M33 FED 24C-32-496	05-045-24328	Caerus Operating, LLC	CO	GARFIELD
207968	BJU M33 FED 25A-33-496	05-045-24323	Caerus Operating, LLC	CO	GARFIELD
207969	BJU M33 FED 25B-33-496	05-045-24327	Caerus Operating, LLC	CO	GARFIELD
207970	BJU M33 FED 25A-32-496	05-045-24329	Caerus Operating, LLC	CO	GARFIELD
207971	BJU M33 FED 25D-32-496	05-045-24325	Caerus Operating, LLC	CO	GARFIELD
207972	BJU G35 FED 11B-35-496	05-045-14519	Caerus Operating, LLC	CO	GARFIELD
207976	BJU G35 FED 12B-35-496	05-045-24334	Caerus Operating, LLC	CO	GARFIELD

<u>Caerus Cost Center</u>	<u>Well Name</u>	<u>API</u>	<u>Operator</u>	<u>State</u>	<u>County</u>
207977	BIU G35 FED 12D-35-496	05-045-24331	Caerus Operating, LLC	CO	GARFIELD
207978	BIU G35 FED 13B-35-496	05-045-24336	Caerus Operating, LLC	CO	GARFIELD
207979	BIU G35 FED 13D-35-496	05-045-24342	Caerus Operating, LLC	CO	GARFIELD
207981	BIU G35 FED 14C-35-496	05-045-24340	Caerus Operating, LLC	CO	GARFIELD
207982	BIU G35 FED 14D-35-496	05-045-24345	Caerus Operating, LLC	CO	GARFIELD
207983	BIU G35 FED 15A-35-496	05-045-24333	Caerus Operating, LLC	CO	GARFIELD
207984	BIU G35 FED 15B-35-496	05-045-24337	Caerus Operating, LLC	CO	GARFIELD
207985	BIU G35 FED 23B-35-496	05-045-24339	Caerus Operating, LLC	CO	GARFIELD
207986	BIU G35 FED 23C-35-496	05-045-24344	Caerus Operating, LLC	CO	GARFIELD
207987	BIU G35 FED 23D-35-496	05-045-24347	Caerus Operating, LLC	CO	GARFIELD
207988	BIU G35 FED 24A-35-496	05-045-24335	Caerus Operating, LLC	CO	GARFIELD
207989	BIU G35 FED 25A-35-496	05-045-24348	Caerus Operating, LLC	CO	GARFIELD
207990	BIU G35 FED 25B-35-496	05-045-24346	Caerus Operating, LLC	CO	GARFIELD
207991	BIU G35 FED 25C-35-496	05-045-24341	Caerus Operating, LLC	CO	GARFIELD
208023	MONUMENT RIDGE B 21A-17-07-95	05-045-22893	TEP Rocky Mountain LLC	CO	GARFIELD
208024	BIU M23A FED 12A-23-496	05-045-24384	Caerus Operating, LLC	CO	GARFIELD
208025	BIU M23A FED 12B-23-496	05-045-24388	Caerus Operating, LLC	CO	GARFIELD
208026	BIU M23A FED 12C-23-496	05-045-24371	Caerus Operating, LLC	CO	GARFIELD
208027	BIU M23A FED 12D-23-496	05-045-24389	Caerus Operating, LLC	CO	GARFIELD
208028	BIU M23A FED 13A-23-496	05-045-24386	Caerus Operating, LLC	CO	GARFIELD
208029	BIU M23A FED 13B-22-496	05-045-24365	Caerus Operating, LLC	CO	GARFIELD
208030	BIU M23A FED 13C-23-496	05-045-24373	Caerus Operating, LLC	CO	GARFIELD
208031	BIU M23A FED 13D-23-496	05-045-24370	Caerus Operating, LLC	CO	GARFIELD
208032	BIU M23A FED 14A-23-496	05-045-24376	Caerus Operating, LLC	CO	GARFIELD
208033	BIU M23A FED 14D-23-496	05-045-24387	Caerus Operating, LLC	CO	GARFIELD
208034	BIU M23A FED 15A-23-496	05-045-24375	Caerus Operating, LLC	CO	GARFIELD
208035	BIU M23A FED 15B-23-496	05-045-24369	Caerus Operating, LLC	CO	GARFIELD
208036	BIU M23A FED 15C-23-496	05-045-24378	Caerus Operating, LLC	CO	GARFIELD
208037	BIU M23A FED 21B-26-496	05-045-24381	Caerus Operating, LLC	CO	GARFIELD
208038	BIU M23A FED 23D-22-496	05-045-24379	Caerus Operating, LLC	CO	GARFIELD
208039	BIU M23A FED 24A-22-496	05-045-24366	Caerus Operating, LLC	CO	GARFIELD
208040	BIU M23A FED 24B-22-496	05-045-24368	Caerus Operating, LLC	CO	GARFIELD
208041	BIU M23A FED 24C-22-496	05-045-24390	Caerus Operating, LLC	CO	GARFIELD
208042	BIU M23A FED 24D-22-496	05-045-24377	Caerus Operating, LLC	CO	GARFIELD
208043	BIU M23A FED 24D-23-496	05-045-24367	Caerus Operating, LLC	CO	GARFIELD
208044	BIU M23A FED 25A-23-496	05-045-24372	Caerus Operating, LLC	CO	GARFIELD
208045	BIU M23A FED 25B-22-496	05-045-24374	Caerus Operating, LLC	CO	GARFIELD
208046	BIU M23A FED 25B-23-496	05-045-24380	Caerus Operating, LLC	CO	GARFIELD
208047	BIU M23A FED 25C-22-496	05-045-24383	Caerus Operating, LLC	CO	GARFIELD
208048	BIU M23A FED 25C-23-496	05-045-24382	Caerus Operating, LLC	CO	GARFIELD
208049	BIU M23A FED 25D-22-496	05-045-24385	Caerus Operating, LLC	CO	GARFIELD
208050	BIU M23A FED 26A-22-496	05-045-24364	Caerus Operating, LLC	CO	GARFIELD
208104	BIU B26 FED 11A-26-496	05-045-24437	Caerus Operating, LLC	CO	GARFIELD

<u>Caerus Cost Center</u>	<u>Well Name</u>	<u>API</u>	<u>Operator</u>	<u>State</u>	<u>County</u>
208105	BIU B26 FED 11B-26-496	05-045-24440	Caerus Operating, LLC	CO	GARFIELD
208106	BIU B26 FED 11C-26-496	05-045-24449	Caerus Operating, LLC	CO	GARFIELD
208107	BIU B26 FED 11D-26-496	05-045-24459	Caerus Operating, LLC	CO	GARFIELD
208108	BIU B26 FED 12B-26-496	05-045-24433	Caerus Operating, LLC	CO	GARFIELD
208109	BIU B26 FED 12D-26-496	05-045-24456	Caerus Operating, LLC	CO	GARFIELD
208110	BIU B26 FED 13A-26-496	05-045-24432	Caerus Operating, LLC	CO	GARFIELD
208111	BIU B26 FED 13B-26-496	05-045-24435	Caerus Operating, LLC	CO	GARFIELD
208112	BIU B26 FED 13D-26-496	05-045-24450	Caerus Operating, LLC	CO	GARFIELD
208113	BIU B26 FED 14A-26-496	05-045-24444	Caerus Operating, LLC	CO	GARFIELD
208114	BIU B26 FED 14D-26-496	05-045-24434	Caerus Operating, LLC	CO	GARFIELD
208115	BIU B26 FED 15A-26-496	05-045-24454	Caerus Operating, LLC	CO	GARFIELD
208116	BIU B26 FED 15B-26-496	05-045-24443	Caerus Operating, LLC	CO	GARFIELD
208117	BIU B26 FED 21B-27-496	05-045-24447	Caerus Operating, LLC	CO	GARFIELD
208118	BIU B26 FED 21C-27-496	05-045-24451	Caerus Operating, LLC	CO	GARFIELD
208119	BIU B26 FED 21D-27-496	05-045-24455	Caerus Operating, LLC	CO	GARFIELD
208120	BIU B26 FED 21D-26-496	05-045-24438	Caerus Operating, LLC	CO	GARFIELD
208121	BIU B26 FED 22A-26-496	05-045-24452	Caerus Operating, LLC	CO	GARFIELD
208122	BIU B26 FED 22B-26-496	05-045-24458	Caerus Operating, LLC	CO	GARFIELD
208123	BIU B26 FED 22C-26-496	05-045-24448	Caerus Operating, LLC	CO	GARFIELD
208124	BIU B26 FED 22D-26-496	05-045-24439	Caerus Operating, LLC	CO	GARFIELD
208125	BIU B26 FED 23A-26-496	05-045-24446	Caerus Operating, LLC	CO	GARFIELD
208126	BIU B26 FED 23B-26-496	05-045-24461	Caerus Operating, LLC	CO	GARFIELD
208127	BIU B26 FED 23D-26-496	05-045-24453	Caerus Operating, LLC	CO	GARFIELD
208128	BIU B26 FED 24A-26-496	05-045-24436	Caerus Operating, LLC	CO	GARFIELD
208129	BIU B26 FED 24B-26-496	05-045-24457	Caerus Operating, LLC	CO	GARFIELD
208130	BIU B26 FED 24C-26-496	05-045-24445	Caerus Operating, LLC	CO	GARFIELD
208131	BIU B26 FED 24D-26-496	05-045-24441	Caerus Operating, LLC	CO	GARFIELD
208132	BIU B26 FED 25A-26-496	05-045-24442	Caerus Operating, LLC	CO	GARFIELD
208133	BIU B26 FED 25B-26-496	05-045-24460	Caerus Operating, LLC	CO	GARFIELD
208608	CLOUGH 3	05-045-06207	TEP ROCKY MOUNTAIN LLC	CO	GARFIELD
208609	GOLDING 4	05-045-06209	TEP ROCKY MOUNTAIN LLC	CO	GARFIELD
208610	VASSAR-HEATH 130	05-045-06228	TEP ROCKY MOUNTAIN LLC	CO	GARFIELD
208611	CLOUGH 113	05-045-06230	TEP ROCKY MOUNTAIN LLC	CO	GARFIELD
208612	CLOUGH 108	05-045-06232	TEP ROCKY MOUNTAIN LLC	CO	GARFIELD
208613	CLOUGH 114	05-045-06266	TEP ROCKY MOUNTAIN LLC	CO	GARFIELD
208614	CLOUGH 134	05-045-06270	TEP ROCKY MOUNTAIN LLC	CO	GARFIELD
208615	CLOUGH 111	05-045-06271	TEP ROCKY MOUNTAIN LLC	CO	GARFIELD
208616	CLOUGH 112	05-045-06283	TEP ROCKY MOUNTAIN LLC	CO	GARFIELD
208617	CLOUGH 19	05-045-06300	TEP ROCKY MOUNTAIN LLC	CO	GARFIELD
208618	CLOUGH 128	05-045-06384	TEP ROCKY MOUNTAIN LLC	CO	GARFIELD
208619	CLOUGH 26	05-045-06393	TEP ROCKY MOUNTAIN LLC	CO	GARFIELD
208620	FRIPORT 14-22	05-045-06410	TEP ROCKY MOUNTAIN LLC	CO	GARFIELD
208621	MOBIL 11-20	05-045-06419	TEP ROCKY MOUNTAIN LLC	CO	GARFIELD

<u>Carius Cost Center</u>	<u>Well Name</u>	<u>API</u>	<u>Operator</u>	<u>State</u>	<u>County</u>
208622	GRAND VALLEY W-1	05-045-06496	TEP ROCKY MOUNTAIN LLC	CO	GARFIELD
208623	GRAND VALLEY W-3	05-045-06503	TEP ROCKY MOUNTAIN LLC	CO	GARFIELD
208624	GRAND VALLEY W-2	05-045-06504	TEP ROCKY MOUNTAIN LLC	CO	GARFIELD
208625	GRAND VALLEY W-4	05-045-06505	TEP ROCKY MOUNTAIN LLC	CO	GARFIELD
208626	KNIGHT W-6-4	05-045-06506	TEP ROCKY MOUNTAIN LLC	CO	GARFIELD
208627	MOBIL W-7-34	05-045-06508	TEP ROCKY MOUNTAIN LLC	CO	GARFIELD
208628	KNIGHT W-11-4	05-045-06509	TEP ROCKY MOUNTAIN LLC	CO	GARFIELD
208629	MOBIL W-8-34	05-045-06513	TEP ROCKY MOUNTAIN LLC	CO	GARFIELD
208630	ARCO-TOSCO W-14-34	05-045-06514	TEP ROCKY MOUNTAIN LLC	CO	GARFIELD
208631	DERE W-24-35	05-045-06516	TEP ROCKY MOUNTAIN LLC	CO	GARFIELD
208632	ARCO W-23-35	05-045-06518	TEP ROCKY MOUNTAIN LLC	CO	GARFIELD
208633	HOAGLUND W-32-35	05-045-06519	TEP ROCKY MOUNTAIN LLC	CO	GARFIELD
208634	KNIGHT W-13-3	05-045-06526	TEP ROCKY MOUNTAIN LLC	CO	GARFIELD
208635	ARCO TOSCO W-21-34	05-045-06527	TEP ROCKY MOUNTAIN LLC	CO	GARFIELD
208636	GRAND VALLEY W-9-28	05-045-06530	TEP ROCKY MOUNTAIN LLC	CO	GARFIELD
208637	GRAND VALLEY W-5-33	05-045-06531	TEP ROCKY MOUNTAIN LLC	CO	GARFIELD
208638	MOBIL W 43-28	05-045-06535	TEP ROCKY MOUNTAIN LLC	CO	GARFIELD
208639	MOBIL W-20-32	05-045-06536	TEP ROCKY MOUNTAIN LLC	CO	GARFIELD
208640	MOBIL W-19-28	05-045-06538	TEP ROCKY MOUNTAIN LLC	CO	GARFIELD
208641	MOBIL W-29-26	05-045-06540	TEP ROCKY MOUNTAIN LLC	CO	GARFIELD
208642	MOBIL W-17-27	05-045-06541	TEP ROCKY MOUNTAIN LLC	CO	GARFIELD
208643	MOBIL W-18-27	05-045-06542	TEP ROCKY MOUNTAIN LLC	CO	GARFIELD
208644	YOUBERG 23-24-6S-94W	05-045-06561	MUSTANG RESOURCES LLC	CO	GARFIELD
208645	FEDERAL MV 10 23	05-045-06564	TEP ROCKY MOUNTAIN LLC	CO	GARFIELD
208646	ALLEN POINT 1-2095	05-045-06574	TEP ROCKY MOUNTAIN LLC	CO	GARFIELD
208647	RMV 1-28	05-045-06595	TEP ROCKY MOUNTAIN LLC	CO	GARFIELD
208648	ALLEN POINT MOBIL 1-1695	05-045-06600	TEP ROCKY MOUNTAIN LLC	CO	GARFIELD
208649	CLOUGH W-86-29	05-045-06612	TEP ROCKY MOUNTAIN LLC	CO	GARFIELD
208650	CLOUGH 14-22	05-045-06628	TEP ROCKY MOUNTAIN LLC	CO	GARFIELD
208651	DOWNING 24-22-6S-94W	05-045-06633	MUSTANG RESOURCES LLC	CO	GARFIELD
208652	EXXON GV 46-32	05-045-06635	TEP ROCKY MOUNTAIN LLC	CO	GARFIELD
208653	CLOUGH 3-28	05-045-06639	TEP ROCKY MOUNTAIN LLC	CO	GARFIELD
208654	EXXON GV 42-6	05-045-06641	TEP ROCKY MOUNTAIN LLC	CO	GARFIELD
208655	MOBIL GV 4-33	05-045-06643	TEP ROCKY MOUNTAIN LLC	CO	GARFIELD
208656	MOBIL GV 11-33	05-045-06645	TEP ROCKY MOUNTAIN LLC	CO	GARFIELD
208657	ARCO GV 53-34	05-045-06650	TEP ROCKY MOUNTAIN LLC	CO	GARFIELD
208658	DERE GV 47-35	05-045-06651	TEP ROCKY MOUNTAIN LLC	CO	GARFIELD
208659	ARCO GV 56-35	05-045-06654	TEP ROCKY MOUNTAIN LLC	CO	GARFIELD
208660	MOBIL GV 41-34	05-045-06664	TEP ROCKY MOUNTAIN LLC	CO	GARFIELD
208661	KNIGHT GV 64-5	05-045-06665	TEP ROCKY MOUNTAIN LLC	CO	GARFIELD
208662	MOBIL GV 40-33	05-045-06677	TEP ROCKY MOUNTAIN LLC	CO	GARFIELD
208663	GV 81-5	05-045-06679	TEP ROCKY MOUNTAIN LLC	CO	GARFIELD
208664	GV 39-32	05-045-06685	TEP ROCKY MOUNTAIN LLC	CO	GARFIELD

<u>Caerus Cost Center</u>	<u>Well Name</u>	<u>API</u>	<u>Operator</u>	<u>State</u>	<u>County</u>
208666	CLOUGH 14-22 MV	05-045-06691	TEP ROCKY MOUNTAIN LLC	CO	GARFIELD
208667	MOBIL ALLEN POINT 3-8-95	05-045-06694	TEP ROCKY MOUNTAIN LLC	CO	GARFIELD
208668	MOBIL ALLEN POINT 3-9-95	05-045-06695	TEP ROCKY MOUNTAIN LLC	CO	GARFIELD
208669	FORSHEE GV 86-2	05-045-06703	TEP ROCKY MOUNTAIN LLC	CO	GARFIELD
208670	EXXON TW 11-6	05-045-06708	TEP ROCKY MOUNTAIN LLC	CO	GARFIELD
208671	HOAGLUND GV 65-2	05-045-06709	TEP ROCKY MOUNTAIN LLC	CO	GARFIELD
208672	MOBIL 1-9-95	05-045-06715	TEP ROCKY MOUNTAIN LLC	CO	GARFIELD
208673	ARCO GV 45-34	05-045-06729	TEP ROCKY MOUNTAIN LLC	CO	GARFIELD
208674	GRAND VALLEY RANCH CO GV 84-1	05-045-06734	TEP ROCKY MOUNTAIN LLC	CO	GARFIELD
208675	EXXON MV 43-31	05-045-06763	TEP ROCKY MOUNTAIN LLC	CO	GARFIELD
208676	DEPT OF ENERGY MV 37-32	05-045-06767	TEP ROCKY MOUNTAIN LLC	CO	GARFIELD
208677	MOBIL MV 13-33	05-045-06778	TEP ROCKY MOUNTAIN LLC	CO	GARFIELD
208678	DOE 2-W-20	05-045-06794	TEP ROCKY MOUNTAIN LLC	CO	GARFIELD
208679	YOUNBERG RU 31-12 V	05-045-06799	TEP ROCKY MOUNTAIN LLC	CO	GARFIELD
208680	EXXON PA 1-32	05-045-06849	TEP ROCKY MOUNTAIN LLC	CO	GARFIELD
208681	CLOUGH RMV 3-20	05-045-06855	TEP ROCKY MOUNTAIN LLC	CO	GARFIELD
208682	CLOUGH RMV 5-21	05-045-06858	TEP ROCKY MOUNTAIN LLC	CO	GARFIELD
208683	COOK RW 5-29	05-045-06884	TEP ROCKY MOUNTAIN LLC	CO	GARFIELD
208684	CLOUGH RMV 7-21	05-045-06886	TEP ROCKY MOUNTAIN LLC	CO	GARFIELD
208685	LINDAUER GM 12-12	05-045-06895	TEP ROCKY MOUNTAIN LLC	CO	GARFIELD
208686	CLOUGH RMV 10-22	05-045-06904	TEP ROCKY MOUNTAIN LLC	CO	GARFIELD
208687	CLOUGH RMV 11-22	05-045-06906	TEP ROCKY MOUNTAIN LLC	CO	GARFIELD
208688	VASSAR-HEATH RMV 21-28	05-045-06917	TEP ROCKY MOUNTAIN LLC	CO	GARFIELD
208689	SAVAGE RMV 19-28	05-045-06945	TEP ROCKY MOUNTAIN LLC	CO	GARFIELD
208690	CLOUGH RMV 25-20	05-045-06956	TEP ROCKY MOUNTAIN LLC	CO	GARFIELD
208691	CLOUGH RMV 27-28	05-045-06958	TEP ROCKY MOUNTAIN LLC	CO	GARFIELD
208692	VASSAR-HEATH RMV 34-28	05-045-06959	TEP ROCKY MOUNTAIN LLC	CO	GARFIELD
208693	SAVAGE RMV 35-28	05-045-06960	TEP ROCKY MOUNTAIN LLC	CO	GARFIELD
208694	CLOUGH RMV 32-21	05-045-06964	TEP ROCKY MOUNTAIN LLC	CO	GARFIELD
208695	CLOUGH RMV 36-22	05-045-06969	TEP ROCKY MOUNTAIN LLC	CO	GARFIELD
208696	EXXON W-75-31A	05-045-06971	TEP ROCKY MOUNTAIN LLC	CO	GARFIELD
208697	FEDERAL RMV 33-20	05-045-06974	TEP ROCKY MOUNTAIN LLC	CO	GARFIELD
208698	CLOUGH RMV 26-21	05-045-06976	TEP ROCKY MOUNTAIN LLC	CO	GARFIELD
208699	CLOUGH 31-23H	05-045-06979	TEP ROCKY MOUNTAIN LLC	CO	GARFIELD
208700	CLOUGH RMV 55-20	05-045-06993	TEP ROCKY MOUNTAIN LLC	CO	GARFIELD
208701	CLOUGH RMV 54-28	05-045-06995	TEP ROCKY MOUNTAIN LLC	CO	GARFIELD
208702	FEDERAL RMV 56-21	05-045-06996	TEP ROCKY MOUNTAIN LLC	CO	GARFIELD
208703	CLOUGH 2A	05-045-07001	TEP ROCKY MOUNTAIN LLC	CO	GARFIELD
208704	FEDERAL RMV 58-20	05-045-07003	TEP ROCKY MOUNTAIN LLC	CO	GARFIELD
208705	CLOUGH RMV 66-20	05-045-07093	TEP ROCKY MOUNTAIN LLC	CO	GARFIELD
208706	RMV 65-20	05-045-07094	TEP ROCKY MOUNTAIN LLC	CO	GARFIELD
208707	MAHAFFEY PA 24-32	05-045-07096	TEP ROCKY MOUNTAIN LLC	CO	GARFIELD
208708	EXXON PA 43-32	05-045-07097	TEP ROCKY MOUNTAIN LLC	CO	GARFIELD

<u>Caerus Cost Center</u>	<u>Well Name</u>	<u>API</u>	<u>Operator</u>	<u>State</u>	<u>County</u>
208709	MOBIL PA 12-33	05-045-07098	TEP ROCKY MOUNTAIN LLC	CO	GARFIELD
208710	CLOUGH PA 23-33	05-045-07099	TEP ROCKY MOUNTAIN LLC	CO	GARFIELD
208711	CLOUGH PA 24-33	05-045-07100	TEP ROCKY MOUNTAIN LLC	CO	GARFIELD
208712	CLOUGH RMV 68-21	05-045-07107	TEP ROCKY MOUNTAIN LLC	CO	GARFIELD
208713	CLOUGH FEDERAL RMV 200-20	05-045-07121	TEP ROCKY MOUNTAIN LLC	CO	GARFIELD
208714	RMV 201-20	05-045-07122	TEP ROCKY MOUNTAIN LLC	CO	GARFIELD
208715	CLOUGH RMV 202-20	05-045-07123	TEP ROCKY MOUNTAIN LLC	CO	GARFIELD
208716	CLOUGH RMV 203-20	05-045-07124	TEP ROCKY MOUNTAIN LLC	CO	GARFIELD
208717	SAVAGE RMV 43-28A	05-045-07145	TEP ROCKY MOUNTAIN LLC	CO	GARFIELD
208718	PA 42-33	05-045-07175	TEP ROCKY MOUNTAIN LLC	CO	GARFIELD
208719	PA 44-33	05-045-07176	TEP ROCKY MOUNTAIN LLC	CO	GARFIELD
208720	SAVAGE RMV 102-28	05-045-07200	TEP ROCKY MOUNTAIN LLC	CO	GARFIELD
208721	VASSAR/HEATH RMV 100-28	05-045-07235	TEP ROCKY MOUNTAIN LLC	CO	GARFIELD
208722	VASSAR/HEATH RMV 99-28	05-045-07237	TEP ROCKY MOUNTAIN LLC	CO	GARFIELD
208723	VASSAR/HEATH RMV 44-28	05-045-07240	TEP ROCKY MOUNTAIN LLC	CO	GARFIELD
208724	SAVAGE RMV 98-28	05-045-07247	TEP ROCKY MOUNTAIN LLC	CO	GARFIELD
208725	SAVAGE RMV 101-28	05-045-07248	TEP ROCKY MOUNTAIN LLC	CO	GARFIELD
208726	EXXON GM 21-12	05-045-07262	TEP ROCKY MOUNTAIN LLC	CO	GARFIELD
208727	CLOUGH RMV 96-28	05-045-07290	TEP ROCKY MOUNTAIN LLC	CO	GARFIELD
208728	CLOUGH RMV 211-20	05-045-07295	TEP ROCKY MOUNTAIN LLC	CO	GARFIELD
208729	CLOUGH RMV 214-21	05-045-07297	TEP ROCKY MOUNTAIN LLC	CO	GARFIELD
208730	WEBSTER/HEATH RMV 237-28	05-045-07299	TEP ROCKY MOUNTAIN LLC	CO	GARFIELD
208731	CLOUGH RMV 230-28	05-045-07304	TEP ROCKY MOUNTAIN LLC	CO	GARFIELD
208732	CLOUGH RMV 212-20	05-045-07323	TEP ROCKY MOUNTAIN LLC	CO	GARFIELD
208733	CLOUGH RMV 94-21-H	05-045-07325	TEP ROCKY MOUNTAIN LLC	CO	GARFIELD
208734	WEBSTER/HEATH RMV 236-28	05-045-07328	TEP ROCKY MOUNTAIN LLC	CO	GARFIELD
208735	CLOUGH RMV 93-21	05-045-07329	TEP ROCKY MOUNTAIN LLC	CO	GARFIELD
208736	FEDERAL RMV 30-21	05-045-07335	TEP ROCKY MOUNTAIN LLC	CO	GARFIELD
208737	CLOUGH RMV 95-21	05-045-07347	TEP ROCKY MOUNTAIN LLC	CO	GARFIELD
208738	CLOUGH RMV 217-21	05-045-07350	TEP ROCKY MOUNTAIN LLC	CO	GARFIELD
208739	CLOUGH RMV 223-22	05-045-07361	TEP ROCKY MOUNTAIN LLC	CO	GARFIELD
208740	YOUBERG RU 32-12	05-045-07369	TEP ROCKY MOUNTAIN LLC	CO	GARFIELD
208741	FEDERAL PA 12-32	05-045-07405	TEP ROCKY MOUNTAIN LLC	CO	GARFIELD
208742	FEDERAL PA 43-31	05-045-07412	TEP ROCKY MOUNTAIN LLC	CO	GARFIELD
208743	PA 14-32	05-045-07416	TEP ROCKY MOUNTAIN LLC	CO	GARFIELD
208744	PA 33-32	05-045-07417	TEP ROCKY MOUNTAIN LLC	CO	GARFIELD
208745	CLOUGH RMV 220-21	05-045-07429	TEP ROCKY MOUNTAIN LLC	CO	GARFIELD
208746	CLOUGH RMV 210-20	05-045-07430	TEP ROCKY MOUNTAIN LLC	CO	GARFIELD
208747	CLOUGH RMV 213-20	05-045-07431	TEP ROCKY MOUNTAIN LLC	CO	GARFIELD
208748	PA 41-6	05-045-07437	TEP ROCKY MOUNTAIN LLC	CO	GARFIELD
208749	SAVAGE RMV 129-29	05-045-07441	TEP ROCKY MOUNTAIN LLC	CO	GARFIELD
208750	CLOUGH RMV 216-21	05-045-07466	TEP ROCKY MOUNTAIN LLC	CO	GARFIELD
208751	SAVAGE RMV 180-29	05-045-07507	TEP ROCKY MOUNTAIN LLC	CO	GARFIELD

<u>Caerus Cost Center</u>	<u>Well Name</u>	<u>API</u>	<u>Operator</u>	<u>State</u>	<u>County</u>
208752	FEDERAL PA 42-31	05-045-07550	TEP ROCKY MOUNTAIN LLC	CO	GARFIELD
208753	FEDERAL PA 22-32	05-045-07551	TEP ROCKY MOUNTAIN LLC	CO	GARFIELD
208754	CLOUGH RMV 218-21	05-045-07561	TEP ROCKY MOUNTAIN LLC	CO	GARFIELD
208755	CLOUGH RMV 233-28	05-045-07623	TEP ROCKY MOUNTAIN LLC	CO	GARFIELD
208756	KNIGHT PA 41-5	05-045-07650	TEP ROCKY MOUNTAIN LLC	CO	GARFIELD
208757	CLOUGH RMV 138-21	05-045-07671	TEP ROCKY MOUNTAIN LLC	CO	GARFIELD
208758	GM 11-12	05-045-07685	TEP ROCKY MOUNTAIN LLC	CO	GARFIELD
208759	CLOUGH RWF 331-21	05-045-07700	TEP ROCKY MOUNTAIN LLC	CO	GARFIELD
208760	PA 323-32	05-045-07749	TEP ROCKY MOUNTAIN LLC	CO	GARFIELD
208761	PA 13-32	05-045-07750	TEP ROCKY MOUNTAIN LLC	CO	GARFIELD
208762	PA 23-34	05-045-07775	TEP ROCKY MOUNTAIN LLC	CO	GARFIELD
208763	PA 13-34	05-045-07776	TEP ROCKY MOUNTAIN LLC	CO	GARFIELD
208764	EXXON PA 323-33	05-045-07777	TEP ROCKY MOUNTAIN LLC	CO	GARFIELD
208765	GM 321-12	05-045-07778	TEP ROCKY MOUNTAIN LLC	CO	GARFIELD
208766	CLOUGH RMV 152-22	05-045-07826	TEP ROCKY MOUNTAIN LLC	CO	GARFIELD
208767	FEDERAL PA 32-28	05-045-07827	TEP ROCKY MOUNTAIN LLC	CO	GARFIELD
208768	CLOUGH RWF 21-28	05-045-07838	TEP ROCKY MOUNTAIN LLC	CO	GARFIELD
208769	CLOUGH RMV 232-28	05-045-07839	TEP ROCKY MOUNTAIN LLC	CO	GARFIELD
208770	WEBSTER HILL/HEATH RMV 234-28	05-045-07846	TEP ROCKY MOUNTAIN LLC	CO	GARFIELD
208771	WEBSTER HILL/HEATH RMV 235-28	05-045-07847	TEP ROCKY MOUNTAIN LLC	CO	GARFIELD
208772	CLOUGH RMV 231-28	05-045-07853	TEP ROCKY MOUNTAIN LLC	CO	GARFIELD
208773	CLOUGH RWF 433-20	05-045-07874	TEP ROCKY MOUNTAIN LLC	CO	GARFIELD
208774	CLOUGH RWF 434-20	05-045-07875	TEP ROCKY MOUNTAIN LLC	CO	GARFIELD
208775	CLOUGH RWF 533-20	05-045-07876	TEP ROCKY MOUNTAIN LLC	CO	GARFIELD
208776	CLOUGH RMV 222-22	05-045-07885	TEP ROCKY MOUNTAIN LLC	CO	GARFIELD
208777	SAVAGE RWF 324-28	05-045-07893	TEP ROCKY MOUNTAIN LLC	CO	GARFIELD
208778	SAVAGE RWF 314-28	05-045-07894	TEP ROCKY MOUNTAIN LLC	CO	GARFIELD
208779	CLOUGH RWF 534-20	05-045-07901	TEP ROCKY MOUNTAIN LLC	CO	GARFIELD
208780	FEDERAL GM 44-26	05-045-07913	TEP ROCKY MOUNTAIN LLC	CO	GARFIELD
208781	SAVAGE RWF 323-28	05-045-07915	TEP ROCKY MOUNTAIN LLC	CO	GARFIELD
208782	SAVAGE RWF 334-28	05-045-07917	TEP ROCKY MOUNTAIN LLC	CO	GARFIELD
208783	PA 332-33	05-045-07985	TEP ROCKY MOUNTAIN LLC	CO	GARFIELD
208784	PA 32-33	05-045-07986	TEP ROCKY MOUNTAIN LLC	CO	GARFIELD
208785	PA 333-33	05-045-07987	TEP ROCKY MOUNTAIN LLC	CO	GARFIELD
208786	CLOUGH RMV 241-21	05-045-07989	TEP ROCKY MOUNTAIN LLC	CO	GARFIELD
208787	CLOUGH RMV 136-21	05-045-07990	TEP ROCKY MOUNTAIN LLC	CO	GARFIELD
208788	PA 31-34	05-045-08010	TEP ROCKY MOUNTAIN LLC	CO	GARFIELD
208789	EXXON PA 331-34	05-045-08017	TEP ROCKY MOUNTAIN LLC	CO	GARFIELD
208790	CLOUGH RMV 242-21	05-045-08020	TEP ROCKY MOUNTAIN LLC	CO	GARFIELD
208791	PA 34-33	05-045-08021	TEP ROCKY MOUNTAIN LLC	CO	GARFIELD
208792	PA 14-33	05-045-08022	TEP ROCKY MOUNTAIN LLC	CO	GARFIELD
208793	PA 11-34	05-045-08023	TEP ROCKY MOUNTAIN LLC	CO	GARFIELD
208794	EXXONMOBIL PA 314-33	05-045-08024	TEP ROCKY MOUNTAIN LLC	CO	GARFIELD

<u>Caerus Cost Center</u>	<u>Well Name</u>	<u>API</u>	<u>Operator</u>	<u>State</u>	<u>County</u>
208795	PA 311-34	05-045-08025	TEP ROCKY MOUNTAIN LLC	CO	GARFIELD
208796	SAVAGE RWF 312-28	05-045-08029	TEP ROCKY MOUNTAIN LLC	CO	GARFIELD
208797	CLOUGH RMV 139-21	05-045-08035	TEP ROCKY MOUNTAIN LLC	CO	GARFIELD
208798	SAVAGE RWF 313-28	05-045-08046	TEP ROCKY MOUNTAIN LLC	CO	GARFIELD
208799	SAVAGE RWF 343-29	05-045-08047	TEP ROCKY MOUNTAIN LLC	CO	GARFIELD
208800	CLOUGH RMV 162-22	05-045-08048	TEP ROCKY MOUNTAIN LLC	CO	GARFIELD
208801	CLOUGH RMV 160-22	05-045-08049	TEP ROCKY MOUNTAIN LLC	CO	GARFIELD
208802	CLOUGH RMV 153-22	05-045-08050	TEP ROCKY MOUNTAIN LLC	CO	GARFIELD
208803	PA 334-32	05-045-08056	TEP ROCKY MOUNTAIN LLC	CO	GARFIELD
208804	PA 313-33	05-045-08057	TEP ROCKY MOUNTAIN LLC	CO	GARFIELD
208805	PA 322-34	05-045-08066	TEP ROCKY MOUNTAIN LLC	CO	GARFIELD
208806	PA 314-32	05-045-08067	TEP ROCKY MOUNTAIN LLC	CO	GARFIELD
208807	PA 22-34	05-045-08068	TEP ROCKY MOUNTAIN LLC	CO	GARFIELD
208808	PA 311-5	05-045-08069	TEP ROCKY MOUNTAIN LLC	CO	GARFIELD
208809	FEDERAL PA 23-27	05-045-08073	TEP ROCKY MOUNTAIN LLC	CO	GARFIELD
208810	FEDERAL PA 23-26	05-045-08074	TEP ROCKY MOUNTAIN LLC	CO	GARFIELD
208811	FEDERAL PA 323-27	05-045-08075	TEP ROCKY MOUNTAIN LLC	CO	GARFIELD
208812	PUCKETT PA 323-34	05-045-08084	TEP ROCKY MOUNTAIN LLC	CO	GARFIELD
208813	PA 43-33	05-045-08085	TEP ROCKY MOUNTAIN LLC	CO	GARFIELD
208814	PA 21-5	05-045-08086	TEP ROCKY MOUNTAIN LLC	CO	GARFIELD
208815	PA 24-26	05-045-08116	TEP ROCKY MOUNTAIN LLC	CO	GARFIELD
208816	PA 324-26	05-045-08117	TEP ROCKY MOUNTAIN LLC	CO	GARFIELD
208817	PA 343-33	05-045-08118	TEP ROCKY MOUNTAIN LLC	CO	GARFIELD
208818	PA 324-32	05-045-08119	TEP ROCKY MOUNTAIN LLC	CO	GARFIELD
208819	FEDERAL PA 33-28	05-045-08124	TEP ROCKY MOUNTAIN LLC	CO	GARFIELD
208820	GM 22-12	05-045-08129	TEP ROCKY MOUNTAIN LLC	CO	GARFIELD
208821	GM 322-12	05-045-08131	TEP ROCKY MOUNTAIN LLC	CO	GARFIELD
208822	BRYNILDSON 13C-20-692	05-045-08133	TEP ROCKY MOUNTAIN LLC	CO	GARFIELD
208823	BRYNILDSON 14C-20-692	05-045-08134	TEP ROCKY MOUNTAIN LLC	CO	GARFIELD
208824	PUCKETT PA 333-34	05-045-08135	TEP ROCKY MOUNTAIN LLC	CO	GARFIELD
208825	PUCKETT PA 43-34	05-045-08136	TEP ROCKY MOUNTAIN LLC	CO	GARFIELD
208826	FEDERAL PA 323-26	05-045-08140	TEP ROCKY MOUNTAIN LLC	CO	GARFIELD
208827	CLOUGH RMV 150-22	05-045-08143	TEP ROCKY MOUNTAIN LLC	CO	GARFIELD
208828	CLOUGH RWF 334-22	05-045-08144	TEP ROCKY MOUNTAIN LLC	CO	GARFIELD
208829	PA 313-32	05-045-08163	TEP ROCKY MOUNTAIN LLC	CO	GARFIELD
208830	PA 34-28	05-045-08164	TEP ROCKY MOUNTAIN LLC	CO	GARFIELD
208831	PA 334-28	05-045-08165	TEP ROCKY MOUNTAIN LLC	CO	GARFIELD
208832	FEDERAL PA 44-27	05-045-08168	TEP ROCKY MOUNTAIN LLC	CO	GARFIELD
208833	FEDERAL PA 344-27	05-045-08169	TEP ROCKY MOUNTAIN LLC	CO	GARFIELD
208834	FEDERAL PA 334-31	05-045-08170	TEP ROCKY MOUNTAIN LLC	CO	GARFIELD
208835	FEDERAL PA 34-31	05-045-08171	TEP ROCKY MOUNTAIN LLC	CO	GARFIELD
208836	PUCKETT PA 334-34	05-045-08188	TEP ROCKY MOUNTAIN LLC	CO	GARFIELD
208837	PA 321-28	05-045-08190	TEP ROCKY MOUNTAIN LLC	CO	GARFIELD

<u>Carius Cost Center</u>	<u>Well Name</u>	<u>API</u>	<u>Operator</u>	<u>State</u>	<u>County</u>
208838	PA 21-28	05-045-08191	TEP ROCKY MOUNTAIN LLC	CO	GARFIELD
208839	PUCKETT PA 22-35	05-045-08209	TEP ROCKY MOUNTAIN LLC	CO	GARFIELD
208840	PUCKETT PA 21-35	05-045-08218	TEP ROCKY MOUNTAIN LLC	CO	GARFIELD
208841	BORUCH GM 14-12	05-045-08965	TEP ROCKY MOUNTAIN LLC	CO	GARFIELD
208842	BORUCH GM 313-12	05-045-08966	TEP ROCKY MOUNTAIN LLC	CO	GARFIELD
208843	RADER GM 23-12	05-045-08967	TEP ROCKY MOUNTAIN LLC	CO	GARFIELD
208844	BORUCH GM 314-12	05-045-08974	TEP ROCKY MOUNTAIN LLC	CO	GARFIELD
208845	BORUCH GM 24-12	05-045-08975	TEP ROCKY MOUNTAIN LLC	CO	GARFIELD
208846	PA 322-28	05-045-08981	TEP ROCKY MOUNTAIN LLC	CO	GARFIELD
208847	PA 22-28	05-045-08982	TEP ROCKY MOUNTAIN LLC	CO	GARFIELD
208848	CLOUGH RWF 34-14	05-045-08991	TEP ROCKY MOUNTAIN LLC	CO	GARFIELD
208849	PA 343-32	05-045-08992	TEP ROCKY MOUNTAIN LLC	CO	GARFIELD
208850	PA 314-27	05-045-08998	TEP ROCKY MOUNTAIN LLC	CO	GARFIELD
208851	PA 14-27	05-045-08999	TEP ROCKY MOUNTAIN LLC	CO	GARFIELD
208852	PA 14-26	05-045-09001	TEP ROCKY MOUNTAIN LLC	CO	GARFIELD
208853	PUCKETT/TOSCO PA 343-34	05-045-09010	TEP ROCKY MOUNTAIN LLC	CO	GARFIELD
208854	PUCKETT/TOSCO PA 24-34	05-045-09012	TEP ROCKY MOUNTAIN LLC	CO	GARFIELD
208855	PUCKETT/TOSCO PA 324-34	05-045-09013	TEP ROCKY MOUNTAIN LLC	CO	GARFIELD
208856	PUCKETT/TOSCO PA 33-34	05-045-09014	TEP ROCKY MOUNTAIN LLC	CO	GARFIELD
208857	GM 311-12	05-045-09027	TEP ROCKY MOUNTAIN LLC	CO	GARFIELD
208858	PA 313-34	05-045-09054	TEP ROCKY MOUNTAIN LLC	CO	GARFIELD
208859	PA 314-34	05-045-09055	TEP ROCKY MOUNTAIN LLC	CO	GARFIELD
208860	PA 334-27	05-045-09089	TEP ROCKY MOUNTAIN LLC	CO	GARFIELD
208861	PA 34-27	05-045-09090	TEP ROCKY MOUNTAIN LLC	CO	GARFIELD
208862	PA 21-34	05-045-09104	TEP ROCKY MOUNTAIN LLC	CO	GARFIELD
208863	PA 321-34	05-045-09105	TEP ROCKY MOUNTAIN LLC	CO	GARFIELD
208864	PA 324-28	05-045-09115	TEP ROCKY MOUNTAIN LLC	CO	GARFIELD
208865	PA 24-28	05-045-09139	TEP ROCKY MOUNTAIN LLC	CO	GARFIELD
208866	FEDERAL PA 312-28	05-045-09144	TEP ROCKY MOUNTAIN LLC	CO	GARFIELD
208867	FEDERAL PA 313-28	05-045-09145	TEP ROCKY MOUNTAIN LLC	CO	GARFIELD
208868	PA 312-33	05-045-09146	TEP ROCKY MOUNTAIN LLC	CO	GARFIELD
208869	FEDERAL PA 12-28	05-045-09147	TEP ROCKY MOUNTAIN LLC	CO	GARFIELD
208870	PA 341-33	05-045-09182	TEP ROCKY MOUNTAIN LLC	CO	GARFIELD
208871	PA 41-33	05-045-09208	TEP ROCKY MOUNTAIN LLC	CO	GARFIELD
208872	PA 331-33	05-045-09251	TEP ROCKY MOUNTAIN LLC	CO	GARFIELD
208873	PA 31-33	05-045-09252	TEP ROCKY MOUNTAIN LLC	CO	GARFIELD
208874	GM 11-26	05-045-09321	TEP ROCKY MOUNTAIN LLC	CO	GARFIELD
208875	FEDERAL PA 31-32	05-045-09338	TEP ROCKY MOUNTAIN LLC	CO	GARFIELD
208876	FEDERAL PA 331-32	05-045-09339	TEP ROCKY MOUNTAIN LLC	CO	GARFIELD
208877	PA 412-33	05-045-09380	TEP ROCKY MOUNTAIN LLC	CO	GARFIELD
208878	PA 542-32	05-045-09381	TEP ROCKY MOUNTAIN LLC	CO	GARFIELD
208879	PA 442-32	05-045-09382	TEP ROCKY MOUNTAIN LLC	CO	GARFIELD
208880	PA 342-32	05-045-09383	TEP ROCKY MOUNTAIN LLC	CO	GARFIELD

<u>Carius Cost Center</u>	<u>Well Name</u>	<u>API</u>	<u>Operator</u>	<u>State</u>	<u>County</u>
208881	PA 42-32	05-045-09384	TEP ROCKY MOUNTAIN LLC	CO	GARFIELD
208882	LINDAUER GM 312-12	05-045-09388	TEP ROCKY MOUNTAIN LLC	CO	GARFIELD
208883	BORUCH GM 13-12	05-045-09393	TEP ROCKY MOUNTAIN LLC	CO	GARFIELD
208884	CLOUGH RWF 443-20	05-045-09428	TEP ROCKY MOUNTAIN LLC	CO	GARFIELD
208885	CLOUGH RWF 544-20	05-045-09429	TEP ROCKY MOUNTAIN LLC	CO	GARFIELD
208886	CLOUGH RWF 543-20	05-045-09430	TEP ROCKY MOUNTAIN LLC	CO	GARFIELD
208887	PA 431-34	05-045-09457	TEP ROCKY MOUNTAIN LLC	CO	GARFIELD
208888	PA 531-34	05-045-09458	TEP ROCKY MOUNTAIN LLC	CO	GARFIELD
208889	PA 411-34	05-045-09459	TEP ROCKY MOUNTAIN LLC	CO	GARFIELD
208890	PA 511-34	05-045-09460	TEP ROCKY MOUNTAIN LLC	CO	GARFIELD
208891	PA 514-32	05-045-09464	TEP ROCKY MOUNTAIN LLC	CO	GARFIELD
208892	PA 423-32	05-045-09466	TEP ROCKY MOUNTAIN LLC	CO	GARFIELD
208893	PA 523-32	05-045-09467	TEP ROCKY MOUNTAIN LLC	CO	GARFIELD
208894	PA 414-32	05-045-09468	TEP ROCKY MOUNTAIN LLC	CO	GARFIELD
208895	PA 544-33	05-045-09469	TEP ROCKY MOUNTAIN LLC	CO	GARFIELD
208896	PA 344-33	05-045-09470	TEP ROCKY MOUNTAIN LLC	CO	GARFIELD
208897	PA 444-33	05-045-09471	TEP ROCKY MOUNTAIN LLC	CO	GARFIELD
208898	PA 424-33	05-045-09473	TEP ROCKY MOUNTAIN LLC	CO	GARFIELD
208899	PA 413-33	05-045-09474	TEP ROCKY MOUNTAIN LLC	CO	GARFIELD
208900	PA 423-33	05-045-09475	TEP ROCKY MOUNTAIN LLC	CO	GARFIELD
208901	PA 324-33	05-045-09476	TEP ROCKY MOUNTAIN LLC	CO	GARFIELD
208902	PA 443-32	05-045-09477	TEP ROCKY MOUNTAIN LLC	CO	GARFIELD
208903	CLOUGH RWF 431-29	05-045-09517	TEP ROCKY MOUNTAIN LLC	CO	GARFIELD
208904	CLOUGH RWF 424-21	05-045-09531	TEP ROCKY MOUNTAIN LLC	CO	GARFIELD
208905	CLOUGH RMV 219-21	05-045-09535	TEP ROCKY MOUNTAIN LLC	CO	GARFIELD
208906	CLOUGH RWF 524-21	05-045-09536	TEP ROCKY MOUNTAIN LLC	CO	GARFIELD
208907	PA 523-34	05-045-09545	TEP ROCKY MOUNTAIN LLC	CO	GARFIELD
208908	PA 423-34	05-045-09546	TEP ROCKY MOUNTAIN LLC	CO	GARFIELD
208909	PA 433-33	05-045-09560	TEP ROCKY MOUNTAIN LLC	CO	GARFIELD
208910	PA 533-33	05-045-09561	TEP ROCKY MOUNTAIN LLC	CO	GARFIELD
208911	PA 341-6	05-045-09564	TEP ROCKY MOUNTAIN LLC	CO	GARFIELD
208912	PA 441-6	05-045-09565	TEP ROCKY MOUNTAIN LLC	CO	GARFIELD
208913	PA 344-31	05-045-09566	TEP ROCKY MOUNTAIN LLC	CO	GARFIELD
208914	PA 531-6	05-045-09567	TEP ROCKY MOUNTAIN LLC	CO	GARFIELD
208915	PA 31-6	05-045-09568	TEP ROCKY MOUNTAIN LLC	CO	GARFIELD
208916	PA 331-6	05-045-09569	TEP ROCKY MOUNTAIN LLC	CO	GARFIELD
208917	PA 431-6	05-045-09570	TEP ROCKY MOUNTAIN LLC	CO	GARFIELD
208918	PA 541-6	05-045-09576	TEP ROCKY MOUNTAIN LLC	CO	GARFIELD
208919	CLOUGH RWF 332-21	05-045-09778	TEP ROCKY MOUNTAIN LLC	CO	GARFIELD
208920	CLOUGH RWF 532-21	05-045-09779	TEP ROCKY MOUNTAIN LLC	CO	GARFIELD
208921	CLOUGH RWF 432-21	05-045-09780	TEP ROCKY MOUNTAIN LLC	CO	GARFIELD
208922	CLOUGH RWF 414-21	05-045-09833	TEP ROCKY MOUNTAIN LLC	CO	GARFIELD
208923	CLOUGH RWF 514-21	05-045-09834	TEP ROCKY MOUNTAIN LLC	CO	GARFIELD

<u>Caerus Cost Center</u>	<u>Well Name</u>	<u>API</u>	<u>Operator</u>	<u>State</u>	<u>County</u>
208924	PA 414-34	05-045-09854	TEP ROCKY MOUNTAIN LLC	CO	GARFIELD
208925	PA 344-28	05-045-09856	TEP ROCKY MOUNTAIN LLC	CO	GARFIELD
208926	PA 534-28	05-045-09857	TEP ROCKY MOUNTAIN LLC	CO	GARFIELD
208927	PA 444-28	05-045-09858	TEP ROCKY MOUNTAIN LLC	CO	GARFIELD
208928	PA 44-28	05-045-09859	TEP ROCKY MOUNTAIN LLC	CO	GARFIELD
208929	PA 434-28	05-045-09860	TEP ROCKY MOUNTAIN LLC	CO	GARFIELD
208930	PA 414-27	05-045-09869	TEP ROCKY MOUNTAIN LLC	CO	GARFIELD
208931	PA 514-27	05-045-09870	TEP ROCKY MOUNTAIN LLC	CO	GARFIELD
208932	PA 312-34	05-045-09871	TEP ROCKY MOUNTAIN LLC	CO	GARFIELD
208933	PA 512-34	05-045-09872	TEP ROCKY MOUNTAIN LLC	CO	GARFIELD
208934	PA 12-34	05-045-09873	TEP ROCKY MOUNTAIN LLC	CO	GARFIELD
208935	PA 412-34	05-045-09876	TEP ROCKY MOUNTAIN LLC	CO	GARFIELD
208936	CLOUGH RWF 432-20	05-045-09901	TEP ROCKY MOUNTAIN LLC	CO	GARFIELD
208937	CLOUGH RWF 532-20	05-045-09902	TEP ROCKY MOUNTAIN LLC	CO	GARFIELD
208938	CLOUGH RWF 521-28	05-045-09921	TEP ROCKY MOUNTAIN LLC	CO	GARFIELD
208939	FEDERAL PA 311-32	05-045-09922	TEP ROCKY MOUNTAIN LLC	CO	GARFIELD
208940	FEDERAL PA 11-32	05-045-09923	TEP ROCKY MOUNTAIN LLC	CO	GARFIELD
208941	CLOUGH RWF 421-28	05-045-09924	TEP ROCKY MOUNTAIN LLC	CO	GARFIELD
208942	FEDERAL PA 42-20	05-045-09927	TEP ROCKY MOUNTAIN LLC	CO	GARFIELD
208943	FEDERAL PA 32-20	05-045-09928	TEP ROCKY MOUNTAIN LLC	CO	GARFIELD
208944	FEDERAL PA 41-20	05-045-09930	TEP ROCKY MOUNTAIN LLC	CO	GARFIELD
208945	FEDERAL PA 22-26	05-045-09991	TEP ROCKY MOUNTAIN LLC	CO	GARFIELD
208946	FEDERAL PA 21-26	05-045-09992	TEP ROCKY MOUNTAIN LLC	CO	GARFIELD
208947	FEDERAL PA 313-27	05-045-10008	TEP ROCKY MOUNTAIN LLC	CO	GARFIELD
208948	FEDERAL PA 13-27	05-045-10009	TEP ROCKY MOUNTAIN LLC	CO	GARFIELD
208949	CLOUGH RWF 411-28	05-045-10039	TEP ROCKY MOUNTAIN LLC	CO	GARFIELD
208950	CLOUGH RWF 511-28	05-045-10040	TEP ROCKY MOUNTAIN LLC	CO	GARFIELD
208951	PA 534-32	05-045-10063	TEP ROCKY MOUNTAIN LLC	CO	GARFIELD
208952	CLOUGH RWF 542-20	05-045-10066	TEP ROCKY MOUNTAIN LLC	CO	GARFIELD
208953	CLOUGH RWF 442-20	05-045-10067	TEP ROCKY MOUNTAIN LLC	CO	GARFIELD
208954	PA 434-32	05-045-10069	TEP ROCKY MOUNTAIN LLC	CO	GARFIELD
208955	PA 522-28	05-045-10100	TEP ROCKY MOUNTAIN LLC	CO	GARFIELD
208956	PA 422-28	05-045-10101	TEP ROCKY MOUNTAIN LLC	CO	GARFIELD
208957	FEDERAL PA 41-32	05-045-10104	TEP ROCKY MOUNTAIN LLC	CO	GARFIELD
208958	FEDERAL PA 341-32	05-045-10105	TEP ROCKY MOUNTAIN LLC	CO	GARFIELD
208959	FEDERAL PA 423-26	05-045-10114	TEP ROCKY MOUNTAIN LLC	CO	GARFIELD
208960	CLOUGH RWF 412-21	05-045-10126	TEP ROCKY MOUNTAIN LLC	CO	GARFIELD
208961	CLOUGH RWF 512-21	05-045-10127	TEP ROCKY MOUNTAIN LLC	CO	GARFIELD
208962	FEDERAL PA 543-27	05-045-10134	TEP ROCKY MOUNTAIN LLC	CO	GARFIELD
208963	FEDERAL PA 443-27	05-045-10135	TEP ROCKY MOUNTAIN LLC	CO	GARFIELD
208964	FEDERAL PA 343-27	05-045-10136	TEP ROCKY MOUNTAIN LLC	CO	GARFIELD
208965	FEDERAL PA 43-27	05-045-10137	TEP ROCKY MOUNTAIN LLC	CO	GARFIELD
208966	PA 513-34	05-045-10140	TEP ROCKY MOUNTAIN LLC	CO	GARFIELD

<u>Caerus Cost Center</u>	<u>Well Name</u>	<u>API</u>	<u>Operator</u>	<u>State</u>	<u>County</u>
208967	PA 413-34	05-045-10141	TEP ROCKY MOUNTAIN LLC	CO	GARFIELD
208968	FEDERAL PA 13-28	05-045-10144	TEP ROCKY MOUNTAIN LLC	CO	GARFIELD
208969	FEDERAL PA 14-28	05-045-10145	TEP ROCKY MOUNTAIN LLC	CO	GARFIELD
208970	FEDERAL PA 341-20	05-045-10151	TEP ROCKY MOUNTAIN LLC	CO	GARFIELD
208971	FEDERAL PA 332-20	05-045-10152	TEP ROCKY MOUNTAIN LLC	CO	GARFIELD
208972	FEDERAL PA 342-20	05-045-10153	TEP ROCKY MOUNTAIN LLC	CO	GARFIELD
208973	FEDERAL PA 413-27	05-045-10154	TEP ROCKY MOUNTAIN LLC	CO	GARFIELD
208974	FEDERAL PA 513-27	05-045-10155	TEP ROCKY MOUNTAIN LLC	CO	GARFIELD
208975	FEDERAL PA 431-32	05-045-10163	TEP ROCKY MOUNTAIN LLC	CO	GARFIELD
208976	FEDERAL PA 531-32	05-045-10164	TEP ROCKY MOUNTAIN LLC	CO	GARFIELD
208977	PA 544-28	05-045-10225	TEP ROCKY MOUNTAIN LLC	CO	GARFIELD
208978	PA 21-6	05-045-10239	TEP ROCKY MOUNTAIN LLC	CO	GARFIELD
208979	PA 321-6	05-045-10240	TEP ROCKY MOUNTAIN LLC	CO	GARFIELD
208980	PA 521-6	05-045-10242	TEP ROCKY MOUNTAIN LLC	CO	GARFIELD
208981	CLOUGH RWF 433-22	05-045-10268	TEP ROCKY MOUNTAIN LLC	CO	GARFIELD
208982	CLOUGH RWF 333-22	05-045-10269	TEP ROCKY MOUNTAIN LLC	CO	GARFIELD
208983	CLOUGH RWF 33-22	05-045-10270	TEP ROCKY MOUNTAIN LLC	CO	GARFIELD
208984	CLOUGH RWF 533-22	05-045-10271	TEP ROCKY MOUNTAIN LLC	CO	GARFIELD
208985	CLOUGH RWF 14-13	05-045-10275	TEP ROCKY MOUNTAIN LLC	CO	GARFIELD
208986	PA 534-27	05-045-10276	TEP ROCKY MOUNTAIN LLC	CO	GARFIELD
208987	PA 434-27	05-045-10277	TEP ROCKY MOUNTAIN LLC	CO	GARFIELD
208988	PA 11-35	05-045-10287	TEP ROCKY MOUNTAIN LLC	CO	GARFIELD
208989	PA 311-35	05-045-10288	TEP ROCKY MOUNTAIN LLC	CO	GARFIELD
208990	PA 411-35	05-045-10289	TEP ROCKY MOUNTAIN LLC	CO	GARFIELD
208991	PA 511-35	05-045-10290	TEP ROCKY MOUNTAIN LLC	CO	GARFIELD
208992	GM 314-23	05-045-10300	TEP ROCKY MOUNTAIN LLC	CO	GARFIELD
208993	GM 14-23	05-045-10301	TEP ROCKY MOUNTAIN LLC	CO	GARFIELD
208994	GM 414-23	05-045-10302	TEP ROCKY MOUNTAIN LLC	CO	GARFIELD
208995	FEDERAL PA 532-32	05-045-10325	TEP ROCKY MOUNTAIN LLC	CO	GARFIELD
208996	FEDERAL PA 432-32	05-045-10326	TEP ROCKY MOUNTAIN LLC	CO	GARFIELD
208997	FEDERAL PA 332-32	05-045-10327	TEP ROCKY MOUNTAIN LLC	CO	GARFIELD
208998	CLOUGH RWF 541-22	05-045-10368	TEP ROCKY MOUNTAIN LLC	CO	GARFIELD
208999	CLOUGH RWF 42-22	05-045-10370	TEP ROCKY MOUNTAIN LLC	CO	GARFIELD
209000	CLOUGH RWF 542-22	05-045-10371	TEP ROCKY MOUNTAIN LLC	CO	GARFIELD
209001	CLOUGH RWF 342-22	05-045-10372	TEP ROCKY MOUNTAIN LLC	CO	GARFIELD
209002	CLOUGH RWF 442-22	05-045-10373	TEP ROCKY MOUNTAIN LLC	CO	GARFIELD
209003	PA 24-27	05-045-10385	TEP ROCKY MOUNTAIN LLC	CO	GARFIELD
209004	PA 324-27	05-045-10386	TEP ROCKY MOUNTAIN LLC	CO	GARFIELD
209005	PA 424-27	05-045-10387	TEP ROCKY MOUNTAIN LLC	CO	GARFIELD
209006	CLOUGH RWF 513-21	05-045-10400	TEP ROCKY MOUNTAIN LLC	CO	GARFIELD
209007	CLOUGH RWF 413-21	05-045-10401	TEP ROCKY MOUNTAIN LLC	CO	GARFIELD
209008	PA 522-34	05-045-10418	TEP ROCKY MOUNTAIN LLC	CO	GARFIELD
209009	PA 422-34	05-045-10419	TEP ROCKY MOUNTAIN LLC	CO	GARFIELD

<u>Caerus Cost Center</u>	<u>Well Name</u>	<u>API</u>	<u>Operator</u>	<u>State</u>	<u>County</u>
209010	BRYNILDSON 14D-20-692	05-045-10426	TEP ROCKY MOUNTAIN LLC	CO	GARFIELD
209011	BRYNILDSON 13A-20-692	05-045-10427	TEP ROCKY MOUNTAIN LLC	CO	GARFIELD
209012	BRYNILDSON 14B-20-692	05-045-10428	TEP ROCKY MOUNTAIN LLC	CO	GARFIELD
209013	CLOUGH RWF 423-21	05-045-10433	TEP ROCKY MOUNTAIN LLC	CO	GARFIELD
209014	CLOUGH RWF 422-21	05-045-10443	TEP ROCKY MOUNTAIN LLC	CO	GARFIELD
209015	PA 544-31	05-045-10456	TEP ROCKY MOUNTAIN LLC	CO	GARFIELD
209016	PA 444-31	05-045-10457	TEP ROCKY MOUNTAIN LLC	CO	GARFIELD
209017	PA 614-32	05-045-10458	TEP ROCKY MOUNTAIN LLC	CO	GARFIELD
209018	PA 413-32	05-045-10459	TEP ROCKY MOUNTAIN LLC	CO	GARFIELD
209019	CLOUGH RWF 534-21	05-045-10468	TEP ROCKY MOUNTAIN LLC	CO	GARFIELD
209020	FEDERAL PA 311-28	05-045-10479	TEP ROCKY MOUNTAIN LLC	CO	GARFIELD
209021	FEDERAL PA 11-28	05-045-10480	TEP ROCKY MOUNTAIN LLC	CO	GARFIELD
209022	PA 424-32	05-045-10481	TEP ROCKY MOUNTAIN LLC	CO	GARFIELD
209023	PA 524-32	05-045-10482	TEP ROCKY MOUNTAIN LLC	CO	GARFIELD
209024	BRYNILDSON 12A-20-692	05-045-10487	TEP ROCKY MOUNTAIN LLC	CO	GARFIELD
209025	BRYNILDSON 13B-20-692	05-045-10488	TEP ROCKY MOUNTAIN LLC	CO	GARFIELD
209026	BRYNILDSON 13D-20-692	05-045-10513	TEP ROCKY MOUNTAIN LLC	CO	GARFIELD
209027	FEDERAL GM 344-26	05-045-10627	TEP ROCKY MOUNTAIN LLC	CO	GARFIELD
209028	FEDERAL PA 322-26	05-045-10662	TEP ROCKY MOUNTAIN LLC	CO	GARFIELD
209029	ANCHONDO 42B-20-692	05-045-10678	TEP ROCKY MOUNTAIN LLC	CO	GARFIELD
209030	ANCHONDO 42D-20-692	05-045-10679	TEP ROCKY MOUNTAIN LLC	CO	GARFIELD
209031	ANCHONDO 32D-20-692	05-045-10680	TEP ROCKY MOUNTAIN LLC	CO	GARFIELD
209032	ANCHONDO 32B-20-692	05-045-10681	TEP ROCKY MOUNTAIN LLC	CO	GARFIELD
209033	CLOUGH RMV 221-21	05-045-10719	TEP ROCKY MOUNTAIN LLC	CO	GARFIELD
209034	CLOUGH RWF 433-21	05-045-10720	TEP ROCKY MOUNTAIN LLC	CO	GARFIELD
209035	CLOUGH RWF 443-21	05-045-10721	TEP ROCKY MOUNTAIN LLC	CO	GARFIELD
209036	CLOUGH RWF 444-21	05-045-10722	TEP ROCKY MOUNTAIN LLC	CO	GARFIELD
209037	FEDERAL PA 311-33	05-045-10796	TEP ROCKY MOUNTAIN LLC	CO	GARFIELD
209038	FEDERAL PA 11-33	05-045-10797	TEP ROCKY MOUNTAIN LLC	CO	GARFIELD
209039	SILT VALLEY 34C-22-692	05-045-10805	TEP ROCKY MOUNTAIN LLC	CO	GARFIELD
209040	SILT VALLEY 34A-22-692	05-045-10806	TEP ROCKY MOUNTAIN LLC	CO	GARFIELD
209041	SILT VALLEY 44A-22-692	05-045-10807	TEP ROCKY MOUNTAIN LLC	CO	GARFIELD
209042	GUCCINI 41D-20-692	05-045-10809	TEP ROCKY MOUNTAIN LLC	CO	GARFIELD
209043	GUCCINI 41B-20-692	05-045-10810	TEP ROCKY MOUNTAIN LLC	CO	GARFIELD
209044	GUCCINI 31D-20-692	05-045-10811	TEP ROCKY MOUNTAIN LLC	CO	GARFIELD
209045	GUCCINI 31B-20-692	05-045-10812	TEP ROCKY MOUNTAIN LLC	CO	GARFIELD
209046	PA 533-32	05-045-10821	TEP ROCKY MOUNTAIN LLC	CO	GARFIELD
209047	PA 433-32	05-045-10822	TEP ROCKY MOUNTAIN LLC	CO	GARFIELD
209048	PA 333-32	05-045-10823	TEP ROCKY MOUNTAIN LLC	CO	GARFIELD
209049	PA 314-26	05-045-10839	TEP ROCKY MOUNTAIN LLC	CO	GARFIELD
209050	FEDERAL PA 21-32	05-045-10878	TEP ROCKY MOUNTAIN LLC	CO	GARFIELD
209051	FEDERAL PA 321-32	05-045-10879	TEP ROCKY MOUNTAIN LLC	CO	GARFIELD
209052	PUCKETT/TOSCO PA 424-34	05-045-10927	TEP ROCKY MOUNTAIN LLC	CO	GARFIELD

<u>Carius Cost Center</u>	<u>Well Name</u>	<u>API</u>	<u>Operator</u>	<u>State</u>	<u>County</u>
209053	PUCKETT/TOSCO PA 534-34	05-045-10928	TEP ROCKY MOUNTAIN LLC	CO	GARFIELD
209054	PUCKETT/TOSCO PA 434-34	05-045-10929	TEP ROCKY MOUNTAIN LLC	CO	GARFIELD
209055	AP 24-17-695	05-045-10939	TEP ROCKY MOUNTAIN LLC	CO	GARFIELD
209056	HERRERA 43D-20-692	05-045-10962	TEP ROCKY MOUNTAIN LLC	CO	GARFIELD
209057	HERRERA 33B-20-692	05-045-10963	TEP ROCKY MOUNTAIN LLC	CO	GARFIELD
209058	HERRERA 43B-20-692	05-045-10964	TEP ROCKY MOUNTAIN LLC	CO	GARFIELD
209059	HERRERA 33D-20-692	05-045-10965	TEP ROCKY MOUNTAIN LLC	CO	GARFIELD
209060	SILT VALLEY 44C-22-692	05-045-10967	TEP ROCKY MOUNTAIN LLC	CO	GARFIELD
209061	BORUCH GM 424-12	05-045-10968	TEP ROCKY MOUNTAIN LLC	CO	GARFIELD
209062	BORUCH GM 324-12	05-045-10969	TEP ROCKY MOUNTAIN LLC	CO	GARFIELD
209063	BORUCH GM 514-12	05-045-10970	TEP ROCKY MOUNTAIN LLC	CO	GARFIELD
209064	BORUCH GM 413-12	05-045-10978	TEP ROCKY MOUNTAIN LLC	CO	GARFIELD
209065	BORUCH GM 414-12	05-045-10979	TEP ROCKY MOUNTAIN LLC	CO	GARFIELD
209066	BORUCH GM 513-12	05-045-10980	TEP ROCKY MOUNTAIN LLC	CO	GARFIELD
209067	GARFIELD COUNTY RWF 431-20	05-045-11002	TEP ROCKY MOUNTAIN LLC	CO	GARFIELD
209068	GARFIELD COUNTY RWF 531-20	05-045-11003	TEP ROCKY MOUNTAIN LLC	CO	GARFIELD
209069	GARFIELD COUNTY RWF 541-20	05-045-11004	TEP ROCKY MOUNTAIN LLC	CO	GARFIELD
209070	GARFIELD COUNTY RWF 441-20	05-045-11008	TEP ROCKY MOUNTAIN LLC	CO	GARFIELD
209071	AP 33-9-695	05-045-11017	TEP ROCKY MOUNTAIN LLC	CO	GARFIELD
209072	AP 41-14-695	05-045-11018	TEP ROCKY MOUNTAIN LLC	CO	GARFIELD
209073	AP 22-9-695	05-045-11019	TEP ROCKY MOUNTAIN LLC	CO	GARFIELD
209074	AP 41-11-696	05-045-11020	TEP ROCKY MOUNTAIN LLC	CO	GARFIELD
209075	AP 34-14-696	05-045-11021	TEP ROCKY MOUNTAIN LLC	CO	GARFIELD
209076	PA 414-26	05-045-11022	TEP ROCKY MOUNTAIN LLC	CO	GARFIELD
209077	PA 424-26	05-045-11023	TEP ROCKY MOUNTAIN LLC	CO	GARFIELD
209078	PA 524-26	05-045-11024	TEP ROCKY MOUNTAIN LLC	CO	GARFIELD
209079	PA 624-26	05-045-11025	TEP ROCKY MOUNTAIN LLC	CO	GARFIELD
209080	AP 24-14-696	05-045-11026	TEP ROCKY MOUNTAIN LLC	CO	GARFIELD
209081	PA 321-35	05-045-11027	TEP ROCKY MOUNTAIN LLC	CO	GARFIELD
209082	PA 13-26	05-045-11040	TEP ROCKY MOUNTAIN LLC	CO	GARFIELD
209083	PA 313-26	05-045-11041	TEP ROCKY MOUNTAIN LLC	CO	GARFIELD
209084	PA 513-26	05-045-11042	TEP ROCKY MOUNTAIN LLC	CO	GARFIELD
209085	PA 413-26	05-045-11043	TEP ROCKY MOUNTAIN LLC	CO	GARFIELD
209086	PA 623-33	05-045-11053	TEP ROCKY MOUNTAIN LLC	CO	GARFIELD
209087	PA 523-33	05-045-11054	TEP ROCKY MOUNTAIN LLC	CO	GARFIELD
209088	CLOUGH RMV 224-22	05-045-11067	TEP ROCKY MOUNTAIN LLC	CO	GARFIELD
209089	CLOUGH RWF 413-22	05-045-11068	TEP ROCKY MOUNTAIN LLC	CO	GARFIELD
209090	CLOUGH RWF 514-22	05-045-11069	TEP ROCKY MOUNTAIN LLC	CO	GARFIELD
209091	CLOUGH RWF 513-22	05-045-11070	TEP ROCKY MOUNTAIN LLC	CO	GARFIELD
209092	CLOUGH RWF 434-14	05-045-11083	TEP ROCKY MOUNTAIN LLC	CO	GARFIELD
209093	CLOUGH RWF 431-21	05-045-11097	TEP ROCKY MOUNTAIN LLC	CO	GARFIELD
209094	CLOUGH RMV 151-21	05-045-11100	TEP ROCKY MOUNTAIN LLC	CO	GARFIELD
209095	CLOUGH RWF 541-21	05-045-11103	TEP ROCKY MOUNTAIN LLC	CO	GARFIELD

<u>Caerus Cost Center</u>	<u>Well Name</u>	<u>API</u>	<u>Operator</u>	<u>State</u>	<u>County</u>
209096	PUCKETT/TOSCO PA 12-35	05-045-11155	TEP ROCKY MOUNTAIN LLC	CO	GARFIELD
209097	PUCKETT/TOSCO PA 532-34	05-045-11156	TEP ROCKY MOUNTAIN LLC	CO	GARFIELD
209098	PUCKETT/TOSCO PA 432-34	05-045-11157	TEP ROCKY MOUNTAIN LLC	CO	GARFIELD
209099	PUCKETT/TOSCO PA 412-35	05-045-11158	TEP ROCKY MOUNTAIN LLC	CO	GARFIELD
209100	PUCKETT/TOSCO PA 542-34	05-045-11159	TEP ROCKY MOUNTAIN LLC	CO	GARFIELD
209101	CLOUGH RWF 522-29	05-045-11162	TEP ROCKY MOUNTAIN LLC	CO	GARFIELD
209102	CLOUGH RWF 423-29	05-045-11165	TEP ROCKY MOUNTAIN LLC	CO	GARFIELD
209103	CLOUGH RWF 23-29	05-045-11166	TEP ROCKY MOUNTAIN LLC	CO	GARFIELD
209104	PUCKETT/TOSCO PA 312-35	05-045-11192	TEP ROCKY MOUNTAIN LLC	CO	GARFIELD
209105	PUCKETT/TOSCO PA 442-34	05-045-11193	TEP ROCKY MOUNTAIN LLC	CO	GARFIELD
209106	PUCKETT/TOSCO PA 332-34	05-045-11194	TEP ROCKY MOUNTAIN LLC	CO	GARFIELD
209107	PUCKETT/TOSCO PA 342-34	05-045-11195	TEP ROCKY MOUNTAIN LLC	CO	GARFIELD
209108	PUCKETT/TOSCO PA 42-34	05-045-11196	TEP ROCKY MOUNTAIN LLC	CO	GARFIELD
209109	CLOUGH RWF 444-14	05-045-11197	TEP ROCKY MOUNTAIN LLC	CO	GARFIELD
209110	CLOUGH RWF 433-14	05-045-11198	TEP ROCKY MOUNTAIN LLC	CO	GARFIELD
209111	CLOUGH RWF 344-14	05-045-11199	TEP ROCKY MOUNTAIN LLC	CO	GARFIELD
209112	CLOUGH RWF 544-14	05-045-11200	TEP ROCKY MOUNTAIN LLC	CO	GARFIELD
209113	CLOUGH RWF 44-14	05-045-11201	TEP ROCKY MOUNTAIN LLC	CO	GARFIELD
209114	CLOUGH RWF 333-14	05-045-11202	TEP ROCKY MOUNTAIN LLC	CO	GARFIELD
209115	CLOUGH RWF 43-14	05-045-11203	TEP ROCKY MOUNTAIN LLC	CO	GARFIELD
209116	CLOUGH RWF 533-14	05-045-11204	TEP ROCKY MOUNTAIN LLC	CO	GARFIELD
209117	CLOUGH RWF 33-14	05-045-11205	TEP ROCKY MOUNTAIN LLC	CO	GARFIELD
209118	CLOUGH RWF 543-14	05-045-11206	TEP ROCKY MOUNTAIN LLC	CO	GARFIELD
209119	CLOUGH RWF 343-14	05-045-11207	TEP ROCKY MOUNTAIN LLC	CO	GARFIELD
209120	CLOUGH RWF 443-14	05-045-11208	TEP ROCKY MOUNTAIN LLC	CO	GARFIELD
209121	CLOUGH RWF 334-14	05-045-11209	TEP ROCKY MOUNTAIN LLC	CO	GARFIELD
209122	CLOUGH RWF 534-14	05-045-11210	TEP ROCKY MOUNTAIN LLC	CO	GARFIELD
209123	PUCKETT/TOSCO PA 41-35	05-045-11229	TEP ROCKY MOUNTAIN LLC	CO	GARFIELD
209124	PUCKETT/TOSCO PA 533-34	05-045-11230	TEP ROCKY MOUNTAIN LLC	CO	GARFIELD
209125	PUCKETT/TOSCO PA 433-34	05-045-11231	TEP ROCKY MOUNTAIN LLC	CO	GARFIELD
209126	PUCKETT/TOSCO PA 341-35	05-045-11232	TEP ROCKY MOUNTAIN LLC	CO	GARFIELD
209127	PUCKETT/TOSCO PA 543-34	05-045-11233	TEP ROCKY MOUNTAIN LLC	CO	GARFIELD
209128	PUCKETT/TOSCO PA 643-34	05-045-11234	TEP ROCKY MOUNTAIN LLC	CO	GARFIELD
209129	PUCKETT/TOSCO PA 443-34	05-045-11235	TEP ROCKY MOUNTAIN LLC	CO	GARFIELD
209130	PA 534-33	05-045-11236	TEP ROCKY MOUNTAIN LLC	CO	GARFIELD
209131	PA 334-33	05-045-11237	TEP ROCKY MOUNTAIN LLC	CO	GARFIELD
209132	PA 434-33	05-045-11238	TEP ROCKY MOUNTAIN LLC	CO	GARFIELD
209133	CLOUGH RWF 441-28	05-045-11259	TEP ROCKY MOUNTAIN LLC	CO	GARFIELD
209134	CLOUGH RWF 541-28	05-045-11260	TEP ROCKY MOUNTAIN LLC	CO	GARFIELD
209135	CLOUGH RWF 531-21	05-045-11262	TEP ROCKY MOUNTAIN LLC	CO	GARFIELD
209136	BORUCH GM 423-12	05-045-11264	TEP ROCKY MOUNTAIN LLC	CO	GARFIELD
209137	CLOUGH RWF 432-29	05-045-11267	TEP ROCKY MOUNTAIN LLC	CO	GARFIELD
209138	CLOUGH RWF 342-21	05-045-11268	TEP ROCKY MOUNTAIN LLC	CO	GARFIELD

<u>Caerus Cost Center</u>	<u>Well Name</u>	<u>API</u>	<u>Operator</u>	<u>State</u>	<u>County</u>
209139	CLOUGH RWF 442-21	05-045-11269	TEP ROCKY MOUNTAIN LLC	CO	GARFIELD
209140	CLOUGH RWF 341-21	05-045-11270	TEP ROCKY MOUNTAIN LLC	CO	GARFIELD
209141	CLOUGH RWF 441-21	05-045-11271	TEP ROCKY MOUNTAIN LLC	CO	GARFIELD
209142	KNIGHT PA 432-5	05-045-11314	TEP ROCKY MOUNTAIN LLC	CO	GARFIELD
209143	KNIGHT PA 442-5	05-045-11316	TEP ROCKY MOUNTAIN LLC	CO	GARFIELD
209144	KNIGHT PA 342-5	05-045-11317	TEP ROCKY MOUNTAIN LLC	CO	GARFIELD
209145	KNIGHT PA 542-5	05-045-11318	TEP ROCKY MOUNTAIN LLC	CO	GARFIELD
209146	KNIGHT PA 532-5	05-045-11319	TEP ROCKY MOUNTAIN LLC	CO	GARFIELD
209147	KNIGHT PA 32-5	05-045-11320	TEP ROCKY MOUNTAIN LLC	CO	GARFIELD
209148	KNIGHT PA 332-5	05-045-11321	TEP ROCKY MOUNTAIN LLC	CO	GARFIELD
209149	KNIGHT PA 531-5	05-045-11324	TEP ROCKY MOUNTAIN LLC	CO	GARFIELD
209150	KNIGHT PA 441-5	05-045-11325	TEP ROCKY MOUNTAIN LLC	CO	GARFIELD
209151	KNIGHT PA 641-5	05-045-11326	TEP ROCKY MOUNTAIN LLC	CO	GARFIELD
209152	KNIGHT PA 511-4	05-045-11327	TEP ROCKY MOUNTAIN LLC	CO	GARFIELD
209153	KNIGHT PA 12-4	05-045-11328	TEP ROCKY MOUNTAIN LLC	CO	GARFIELD
209154	KNIGHT PA 312-4	05-045-11329	TEP ROCKY MOUNTAIN LLC	CO	GARFIELD
209155	KNIGHT PA 341-5	05-045-11330	TEP ROCKY MOUNTAIN LLC	CO	GARFIELD
209156	KNIGHT PA 411-4	05-045-11331	TEP ROCKY MOUNTAIN LLC	CO	GARFIELD
209157	KNIGHT PA 541-5	05-045-11333	TEP ROCKY MOUNTAIN LLC	CO	GARFIELD
209158	CLOUGH RWF 531-28	05-045-11338	TEP ROCKY MOUNTAIN LLC	CO	GARFIELD
209159	CLOUGH RWF 431-28	05-045-11339	TEP ROCKY MOUNTAIN LLC	CO	GARFIELD
209160	HOAGLUND PA 21-2	05-045-11452	TEP ROCKY MOUNTAIN LLC	CO	GARFIELD
209161	HOAGLUND PA 321-2	05-045-11453	TEP ROCKY MOUNTAIN LLC	CO	GARFIELD
209162	HOAGLUND PA 421-2	05-045-11454	TEP ROCKY MOUNTAIN LLC	CO	GARFIELD
209163	DERE PA 23-35	05-045-11472	TEP ROCKY MOUNTAIN LLC	CO	GARFIELD
209164	DERE PA 323-35	05-045-11473	TEP ROCKY MOUNTAIN LLC	CO	GARFIELD
209165	CLOUGH RWF 524-22	05-045-11474	TEP ROCKY MOUNTAIN LLC	CO	GARFIELD
209166	CLOUGH RWF 534-22	05-045-11476	TEP ROCKY MOUNTAIN LLC	CO	GARFIELD
209167	CLOUGH RWF 322-22	05-045-11477	TEP ROCKY MOUNTAIN LLC	CO	GARFIELD
209168	CLOUGH RWF 422-22	05-045-11478	TEP ROCKY MOUNTAIN LLC	CO	GARFIELD
209169	CLOUGH RWF 522-22	05-045-11479	TEP ROCKY MOUNTAIN LLC	CO	GARFIELD
209170	CLOUGH RWF 32-22	05-045-11480	TEP ROCKY MOUNTAIN LLC	CO	GARFIELD
209171	CLOUGH RWF 414-22	05-045-11481	TEP ROCKY MOUNTAIN LLC	CO	GARFIELD
209172	CLOUGH RWF 532-22	05-045-11483	TEP ROCKY MOUNTAIN LLC	CO	GARFIELD
209173	PUCKETT PA 422-35	05-045-11662	TEP ROCKY MOUNTAIN LLC	CO	GARFIELD
209174	LINDAUER GM 522-12	05-045-11665	TEP ROCKY MOUNTAIN LLC	CO	GARFIELD
209175	LINDAUER GM 412-12	05-045-11666	TEP ROCKY MOUNTAIN LLC	CO	GARFIELD
209176	PUCKETT PA 322-35	05-045-11667	TEP ROCKY MOUNTAIN LLC	CO	GARFIELD
209177	PUCKETT/TOSCO PA 621-35	05-045-11668	TEP ROCKY MOUNTAIN LLC	CO	GARFIELD
209178	PUCKETT/TOSCO PA 421-35	05-045-11669	TEP ROCKY MOUNTAIN LLC	CO	GARFIELD
209179	PUCKETT/TOSCO PA 521-35	05-045-11670	TEP ROCKY MOUNTAIN LLC	CO	GARFIELD
209180	PUCKETT PA 331-35	05-045-11671	TEP ROCKY MOUNTAIN LLC	CO	GARFIELD
209181	PUCKETT PA 431-35	05-045-11672	TEP ROCKY MOUNTAIN LLC	CO	GARFIELD

<u>Caerus Cost Center</u>	<u>Well Name</u>	<u>API</u>	<u>Operator</u>	<u>State</u>	<u>County</u>
209182	PUCKETT PA 332-35	05-045-11675	TEP ROCKY MOUNTAIN LLC	CO	GARFIELD
209183	PUCKETT PA 432-35	05-045-11676	TEP ROCKY MOUNTAIN LLC	CO	GARFIELD
209184	PUCKETT PA 532-35	05-045-11677	TEP ROCKY MOUNTAIN LLC	CO	GARFIELD
209185	PUCKETT PA 522-35	05-045-11687	TEP ROCKY MOUNTAIN LLC	CO	GARFIELD
209186	PUCKETT PA 32-35	05-045-11688	TEP ROCKY MOUNTAIN LLC	CO	GARFIELD
209187	CLOUGH RWF 411-22	05-045-11691	TEP ROCKY MOUNTAIN LLC	CO	GARFIELD
209188	CLOUGH RWF 321-22	05-045-11692	TEP ROCKY MOUNTAIN LLC	CO	GARFIELD
209189	CLOUGH RWF 421-22	05-045-11693	TEP ROCKY MOUNTAIN LLC	CO	GARFIELD
209190	CLOUGH RWF 311-22	05-045-11694	TEP ROCKY MOUNTAIN LLC	CO	GARFIELD
209191	CLOUGH RWF 312-22	05-045-11697	TEP ROCKY MOUNTAIN LLC	CO	GARFIELD
209192	CLOUGH RWF 412-22	05-045-11698	TEP ROCKY MOUNTAIN LLC	CO	GARFIELD
209193	CLOUGH RWF 432-22	05-045-11699	TEP ROCKY MOUNTAIN LLC	CO	GARFIELD
209194	CLOUGH RMV 155-22	05-045-11700	TEP ROCKY MOUNTAIN LLC	CO	GARFIELD
209195	CLOUGH RWF 341-22	05-045-11701	TEP ROCKY MOUNTAIN LLC	CO	GARFIELD
209196	CLOUGH RWF 531-22	05-045-11702	TEP ROCKY MOUNTAIN LLC	CO	GARFIELD
209197	CLOUGH RWF 441-22	05-045-11703	TEP ROCKY MOUNTAIN LLC	CO	GARFIELD
209198	CLOUGH RWF 431-22	05-045-11704	TEP ROCKY MOUNTAIN LLC	CO	GARFIELD
209199	CLOUGH RWF 331-22	05-045-11705	TEP ROCKY MOUNTAIN LLC	CO	GARFIELD
209200	VASSAR/HEATH RWF 433-28	05-045-11706	TEP ROCKY MOUNTAIN LLC	CO	GARFIELD
209201	VASSAR/HEATH RWF 442-28	05-045-11707	TEP ROCKY MOUNTAIN LLC	CO	GARFIELD
209202	CLOUGH RWF 511-22	05-045-11708	TEP ROCKY MOUNTAIN LLC	CO	GARFIELD
209203	CLOUGH RWF 521-22	05-045-11709	TEP ROCKY MOUNTAIN LLC	CO	GARFIELD
209204	VASSAR/HEALTH RWF 443-28	05-045-11761	TEP ROCKY MOUNTAIN LLC	CO	GARFIELD
209205	VASSAR/HEALTH RWF 543-28	05-045-11762	TEP ROCKY MOUNTAIN LLC	CO	GARFIELD
209206	CLOUGH RWF 332-22	05-045-11793	TEP ROCKY MOUNTAIN LLC	CO	GARFIELD
209207	BOSELY SG 441-27	05-045-11804	TEP ROCKY MOUNTAIN LLC	CO	GARFIELD
209208	BOSELY SG 341-27	05-045-11805	TEP ROCKY MOUNTAIN LLC	CO	GARFIELD
209209	BOSELY SG 41-27	05-045-11806	TEP ROCKY MOUNTAIN LLC	CO	GARFIELD
209210	BOSELY SG 343-27	05-045-11912	TEP ROCKY MOUNTAIN LLC	CO	GARFIELD
209211	BOSELY SG 43-27	05-045-11913	TEP ROCKY MOUNTAIN LLC	CO	GARFIELD
209212	BOSELY SG 543-27	05-045-11914	TEP ROCKY MOUNTAIN LLC	CO	GARFIELD
209213	BOSELY SG 443-27	05-045-11915	TEP ROCKY MOUNTAIN LLC	CO	GARFIELD
209214	FEDERAL PA 411-28	05-045-11980	TEP ROCKY MOUNTAIN LLC	CO	GARFIELD
209215	FEDERAL PA 511-28	05-045-11981	TEP ROCKY MOUNTAIN LLC	CO	GARFIELD
209216	HOAGLUND PA 411-2	05-045-12049	TEP ROCKY MOUNTAIN LLC	CO	GARFIELD
209217	HOAGLUND PA 511-2	05-045-12050	TEP ROCKY MOUNTAIN LLC	CO	GARFIELD
209218	HOAGLUND PA 311-2	05-045-12051	TEP ROCKY MOUNTAIN LLC	CO	GARFIELD
209219	HOAGLUND PA 12-2	05-045-12052	TEP ROCKY MOUNTAIN LLC	CO	GARFIELD
209220	HOAGLUND PA 312-2	05-045-12053	TEP ROCKY MOUNTAIN LLC	CO	GARFIELD
209221	HOAGLUND PA 412-2	05-045-12054	TEP ROCKY MOUNTAIN LLC	CO	GARFIELD
209222	DEVER A1	05-045-12157	TEP ROCKY MOUNTAIN LLC	CO	GARFIELD
209223	DEVER A2	05-045-12158	TEP ROCKY MOUNTAIN LLC	CO	GARFIELD
209224	DEVER A3	05-045-12159	TEP ROCKY MOUNTAIN LLC	CO	GARFIELD

<u>Caerus Cost Center</u>	<u>Well Name</u>	<u>API</u>	<u>Operator</u>	<u>State</u>	<u>County</u>
209225	CLOUGH RWF 423-22	05-045-12247	TEP ROCKY MOUNTAIN LLC	CO	GARFIELD
209226	CLOUGH RMV 225-22	05-045-12248	TEP ROCKY MOUNTAIN LLC	CO	GARFIELD
209227	PUCKETT/TOSCO PA 444-34	05-045-12304	TEP ROCKY MOUNTAIN LLC	CO	GARFIELD
209228	PUCKETT/TOSCO PA 44-34	05-045-12305	TEP ROCKY MOUNTAIN LLC	CO	GARFIELD
209229	WILLIAMS PA 542-3	05-045-12307	TEP ROCKY MOUNTAIN LLC	CO	GARFIELD
209230	WILLIAMS PA 41-3	05-045-12308	TEP ROCKY MOUNTAIN LLC	CO	GARFIELD
209231	WILLIAMS PA 341-3	05-045-12309	TEP ROCKY MOUNTAIN LLC	CO	GARFIELD
209232	WILLIAMS PA 532-3	05-045-12310	TEP ROCKY MOUNTAIN LLC	CO	GARFIELD
209233	WILLIAMS PA 332-3	05-045-12311	TEP ROCKY MOUNTAIN LLC	CO	GARFIELD
209234	WILLIAMS PA 342-3	05-045-12326	TEP ROCKY MOUNTAIN LLC	CO	GARFIELD
209235	KNIGHT PA 332-4	05-045-12381	TEP ROCKY MOUNTAIN LLC	CO	GARFIELD
209236	AP 34-8-695	05-045-12419	TEP ROCKY MOUNTAIN LLC	CO	GARFIELD
209237	AP 21-20-695	05-045-12420	TEP ROCKY MOUNTAIN LLC	CO	GARFIELD
209238	AP 22-20-695	05-045-12421	TEP ROCKY MOUNTAIN LLC	CO	GARFIELD
209239	AP 534-14-696	05-045-12447	TEP ROCKY MOUNTAIN LLC	CO	GARFIELD
209240	AP 434-14-696	05-045-12448	TEP ROCKY MOUNTAIN LLC	CO	GARFIELD
209241	AP 334-14-696	05-045-12449	TEP ROCKY MOUNTAIN LLC	CO	GARFIELD
209242	AP 31-23-696	05-045-12450	TEP ROCKY MOUNTAIN LLC	CO	GARFIELD
209243	AP 21-23-696	05-045-12451	TEP ROCKY MOUNTAIN LLC	CO	GARFIELD
209244	FEDERAL PA 512-28	05-045-12461	TEP ROCKY MOUNTAIN LLC	CO	GARFIELD
209245	FEDERAL PA 413-28	05-045-12462	TEP ROCKY MOUNTAIN LLC	CO	GARFIELD
209246	FEDERAL PA 412-28	05-045-12463	TEP ROCKY MOUNTAIN LLC	CO	GARFIELD
209247	FEDERAL PA 423-27	05-045-12508	TEP ROCKY MOUNTAIN LLC	CO	GARFIELD
209248	FEDERAL PA 523-27	05-045-12509	TEP ROCKY MOUNTAIN LLC	CO	GARFIELD
209249	CLOUGH RWF 531-13	05-045-12530	TEP ROCKY MOUNTAIN LLC	CO	GARFIELD
209250	CLOUGH RWF 431-13	05-045-12533	TEP ROCKY MOUNTAIN LLC	CO	GARFIELD
209251	CLOUGH RWF 31-13	05-045-12536	TEP ROCKY MOUNTAIN LLC	CO	GARFIELD
209252	GARFIELD COUNTY RWF 421-21	05-045-12541	TEP ROCKY MOUNTAIN LLC	CO	GARFIELD
209253	GARFIELD COUNTY RWF 321-21	05-045-12542	TEP ROCKY MOUNTAIN LLC	CO	GARFIELD
209254	GARFIELD COUNTY RWF 411-21	05-045-12543	TEP ROCKY MOUNTAIN LLC	CO	GARFIELD
209255	GARFIELD COUNTY RWF 311-21	05-045-12544	TEP ROCKY MOUNTAIN LLC	CO	GARFIELD
209256	KNIGHT PA 32-4	05-045-12545	TEP ROCKY MOUNTAIN LLC	CO	GARFIELD
209257	KNIGHT PA 431-4	05-045-12546	TEP ROCKY MOUNTAIN LLC	CO	GARFIELD
209258	KNIGHT PA 441-4	05-045-12547	TEP ROCKY MOUNTAIN LLC	CO	GARFIELD
209259	KNIGHT PA 531-4	05-045-12548	TEP ROCKY MOUNTAIN LLC	CO	GARFIELD
209260	KNIGHT PA 341-4	05-045-12549	TEP ROCKY MOUNTAIN LLC	CO	GARFIELD
209261	KNIGHT PA 432-4	05-045-12550	TEP ROCKY MOUNTAIN LLC	CO	GARFIELD
209262	KNIGHT PA 532-4	05-045-12551	TEP ROCKY MOUNTAIN LLC	CO	GARFIELD
209263	KNIGHT PA 342-4	05-045-12552	TEP ROCKY MOUNTAIN LLC	CO	GARFIELD
209264	KNIGHT PA 442-4	05-045-12553	TEP ROCKY MOUNTAIN LLC	CO	GARFIELD
209265	KNIGHT PA 42-4	05-045-12554	TEP ROCKY MOUNTAIN LLC	CO	GARFIELD
209266	CLOUGH RWF 311-23	05-045-12563	TEP ROCKY MOUNTAIN LLC	CO	GARFIELD
209267	CLOUGH RWF 12-23	05-045-12564	TEP ROCKY MOUNTAIN LLC	CO	GARFIELD

<u>Caerus Cost Center</u>	<u>Well Name</u>	<u>API</u>	<u>Operator</u>	<u>State</u>	<u>County</u>
209268	CLOUGH RWF 512-23	05-045-12565	TEP ROCKY MOUNTAIN LLC	CO	GARFIELD
209269	CLOUGH RWF 421-23	05-045-12566	TEP ROCKY MOUNTAIN LLC	CO	GARFIELD
209270	CLOUGH RWF 321-23	05-045-12567	TEP ROCKY MOUNTAIN LLC	CO	GARFIELD
209271	CLOUGH RWF 21-23	05-045-12568	TEP ROCKY MOUNTAIN LLC	CO	GARFIELD
209272	CLOUGH RWF 312-23	05-045-12569	TEP ROCKY MOUNTAIN LLC	CO	GARFIELD
209273	CLOUGH RWF 411-23	05-045-12570	TEP ROCKY MOUNTAIN LLC	CO	GARFIELD
209274	CLOUGH RWF 22-23	05-045-12571	TEP ROCKY MOUNTAIN LLC	CO	GARFIELD
209275	CLOUGH RWF 11-23	05-045-12572	TEP ROCKY MOUNTAIN LLC	CO	GARFIELD
209276	CLOUGH RWF 422-23	05-045-12573	TEP ROCKY MOUNTAIN LLC	CO	GARFIELD
209277	CLOUGH RWF 412-23	05-045-12574	TEP ROCKY MOUNTAIN LLC	CO	GARFIELD
209278	CLOUGH RWF 522-23	05-045-12575	TEP ROCKY MOUNTAIN LLC	CO	GARFIELD
209279	NAUGLE PA 341-25	05-045-12577	TEP ROCKY MOUNTAIN LLC	CO	GARFIELD
209280	NAUGLE PA 342-25	05-045-12578	TEP ROCKY MOUNTAIN LLC	CO	GARFIELD
209281	PA 331-5	05-045-12598	TEP ROCKY MOUNTAIN LLC	CO	GARFIELD
209282	PA 31-5	05-045-12599	TEP ROCKY MOUNTAIN LLC	CO	GARFIELD
209283	PA 431-5	05-045-12600	TEP ROCKY MOUNTAIN LLC	CO	GARFIELD
209284	FEDERAL PA 314-28	05-045-12625	TEP ROCKY MOUNTAIN LLC	CO	GARFIELD
209285	VASSAR/HEATH RWF 444-28	05-045-12747	TEP ROCKY MOUNTAIN LLC	CO	GARFIELD
209286	CLOUGH RWF 544-21	05-045-12759	TEP ROCKY MOUNTAIN LLC	CO	GARFIELD
209287	WILLIAMS PA 32-3	05-045-12760	TEP ROCKY MOUNTAIN LLC	CO	GARFIELD
209288	WILLIAMS PA 432-3	05-045-12761	TEP ROCKY MOUNTAIN LLC	CO	GARFIELD
209289	WILLIAMS PA 42-3	05-045-12762	TEP ROCKY MOUNTAIN LLC	CO	GARFIELD
209290	WILLIAMS PA 442-3	05-045-12763	TEP ROCKY MOUNTAIN LLC	CO	GARFIELD
209291	WILLIAMS PA 331-3	05-045-12764	TEP ROCKY MOUNTAIN LLC	CO	GARFIELD
209292	WILLIAMS PA 431-3	05-045-12765	TEP ROCKY MOUNTAIN LLC	CO	GARFIELD
209293	PA 311-6	05-045-12780	TEP ROCKY MOUNTAIN LLC	CO	GARFIELD
209294	PA 11-6	05-045-12781	TEP ROCKY MOUNTAIN LLC	CO	GARFIELD
209295	PA 422-5	05-045-12793	TEP ROCKY MOUNTAIN LLC	CO	GARFIELD
209296	PA 322-5	05-045-12794	TEP ROCKY MOUNTAIN LLC	CO	GARFIELD
209297	PA 22-5	05-045-12795	TEP ROCKY MOUNTAIN LLC	CO	GARFIELD
209298	PA 422-33	05-045-12796	TEP ROCKY MOUNTAIN LLC	CO	GARFIELD
209299	PA 22-33	05-045-12797	TEP ROCKY MOUNTAIN LLC	CO	GARFIELD
209300	PA 322-33	05-045-12798	TEP ROCKY MOUNTAIN LLC	CO	GARFIELD
209301	NAUGLE RWF 421-30	05-045-12835	TEP ROCKY MOUNTAIN LLC	CO	GARFIELD
209302	NAUGLE PA 42-25	05-045-12843	TEP ROCKY MOUNTAIN LLC	CO	GARFIELD
209303	NAUGLE PA 541-25	05-045-12844	TEP ROCKY MOUNTAIN LLC	CO	GARFIELD
209304	NAUGLE PA 441-25	05-045-12845	TEP ROCKY MOUNTAIN LLC	CO	GARFIELD
209305	NAUGLE PA 41-25	05-045-12846	TEP ROCKY MOUNTAIN LLC	CO	GARFIELD
209306	PA 512-5	05-045-12948	TEP ROCKY MOUNTAIN LLC	CO	GARFIELD
209307	PA 412-5	05-045-12949	TEP ROCKY MOUNTAIN LLC	CO	GARFIELD
209308	PA 12-5	05-045-12950	TEP ROCKY MOUNTAIN LLC	CO	GARFIELD
209309	PA 312-5	05-045-12951	TEP ROCKY MOUNTAIN LLC	CO	GARFIELD
209310	MAHAFFEY PA 443-35	05-045-12955	TEP ROCKY MOUNTAIN LLC	CO	GARFIELD

<u>Caerus Cost Center</u>	<u>Well Name</u>	<u>API</u>	<u>Operator</u>	<u>State</u>	<u>County</u>
209311	MAHAFFEY PA 343-35	05-045-12956	TEP ROCKY MOUNTAIN LLC	CO	GARFIELD
209312	MAHAFFEY PA 43-35	05-045-12957	TEP ROCKY MOUNTAIN LLC	CO	GARFIELD
209313	MAHAFFEY PA 512-36	05-045-12958	TEP ROCKY MOUNTAIN LLC	CO	GARFIELD
209314	MAHAFFEY PA 412-36	05-045-12959	TEP ROCKY MOUNTAIN LLC	CO	GARFIELD
209315	MAHAFFEY PA 522-36	05-045-12960	TEP ROCKY MOUNTAIN LLC	CO	GARFIELD
209316	MAHAFFEY PA 422-36	05-045-12961	TEP ROCKY MOUNTAIN LLC	CO	GARFIELD
209317	PA 411-6	05-045-12978	TEP ROCKY MOUNTAIN LLC	CO	GARFIELD
209318	PA 522-5	05-045-13041	TEP ROCKY MOUNTAIN LLC	CO	GARFIELD
209319	FEDERAL GM 343-26	05-045-13056	TEP ROCKY MOUNTAIN LLC	CO	GARFIELD
209320	FEDERAL GM 543-26	05-045-13057	TEP ROCKY MOUNTAIN LLC	CO	GARFIELD
209321	FEDERAL GM 544-26	05-045-13058	TEP ROCKY MOUNTAIN LLC	CO	GARFIELD
209322	FEDERAL GM 444-26	05-045-13059	TEP ROCKY MOUNTAIN LLC	CO	GARFIELD
209323	FEDERAL GM 43-26	05-045-13060	TEP ROCKY MOUNTAIN LLC	CO	GARFIELD
209324	FEDERAL GM 443-26	05-045-13061	TEP ROCKY MOUNTAIN LLC	CO	GARFIELD
209325	HOAGLUND PA 324-35	05-045-13123	TEP ROCKY MOUNTAIN LLC	CO	GARFIELD
209326	GM 12-26	05-045-13139	TEP ROCKY MOUNTAIN LLC	CO	GARFIELD
209327	GM 512-26	05-045-13140	TEP ROCKY MOUNTAIN LLC	CO	GARFIELD
209328	GM 412-26	05-045-13141	TEP ROCKY MOUNTAIN LLC	CO	GARFIELD
209329	GM 312-26	05-045-13142	TEP ROCKY MOUNTAIN LLC	CO	GARFIELD
209330	HOAGLUND PA 524-35	05-045-13158	TEP ROCKY MOUNTAIN LLC	CO	GARFIELD
209331	HOAGLUND PA 424-35	05-045-13159	TEP ROCKY MOUNTAIN LLC	CO	GARFIELD
209332	HOAGLUND PA 521-2	05-045-13160	TEP ROCKY MOUNTAIN LLC	CO	GARFIELD
209333	HOAGLUND PA 322-2	05-045-13161	TEP ROCKY MOUNTAIN LLC	CO	GARFIELD
209334	HOAGLUND PA 422-2	05-045-13162	TEP ROCKY MOUNTAIN LLC	CO	GARFIELD
209335	HOAGLUND PA 22-2	05-045-13163	TEP ROCKY MOUNTAIN LLC	CO	GARFIELD
209336	KNIGHT PA 421-3	05-045-13277	TEP ROCKY MOUNTAIN LLC	CO	GARFIELD
209337	KNIGHT PA 22-3	05-045-13278	TEP ROCKY MOUNTAIN LLC	CO	GARFIELD
209338	KNIGHT PA 322-3	05-045-13279	TEP ROCKY MOUNTAIN LLC	CO	GARFIELD
209339	KNIGHT PA 422-3	05-045-13280	TEP ROCKY MOUNTAIN LLC	CO	GARFIELD
209340	KNIGHT PA 321-3	05-045-13281	TEP ROCKY MOUNTAIN LLC	CO	GARFIELD
209341	KNIGHT PA 21-3	05-045-13282	TEP ROCKY MOUNTAIN LLC	CO	GARFIELD
209342	KNIGHT PA 321-4	05-045-13307	TEP ROCKY MOUNTAIN LLC	CO	GARFIELD
209343	KNIGHT PA 322-4	05-045-13308	TEP ROCKY MOUNTAIN LLC	CO	GARFIELD
209344	CLOUGH RWF 424-22	05-045-13331	TEP ROCKY MOUNTAIN LLC	CO	GARFIELD
209345	CLOUGH RWF 523-22	05-045-13339	TEP ROCKY MOUNTAIN LLC	CO	GARFIELD
209346	CLOUGH RMV 122-22	05-045-13340	TEP ROCKY MOUNTAIN LLC	CO	GARFIELD
209347	CLOUGH RWF 612-21	05-045-13341	TEP ROCKY MOUNTAIN LLC	CO	GARFIELD
209348	PA 611-34	05-045-13347	TEP ROCKY MOUNTAIN LLC	CO	GARFIELD
209349	PA 421-34	05-045-13348	TEP ROCKY MOUNTAIN LLC	CO	GARFIELD
209350	PA 332-6	05-045-13354	TEP ROCKY MOUNTAIN LLC	CO	GARFIELD
209351	PA 432-6	05-045-13355	TEP ROCKY MOUNTAIN LLC	CO	GARFIELD
209352	PA 532-6	05-045-13356	TEP ROCKY MOUNTAIN LLC	CO	GARFIELD
209353	PA 342-33	05-045-13381	TEP ROCKY MOUNTAIN LLC	CO	GARFIELD

<u>Caerus Cost Center</u>	<u>Well Name</u>	<u>API</u>	<u>Operator</u>	<u>State</u>	<u>County</u>
209354	PA 411-5	05-045-13382	TEP ROCKY MOUNTAIN LLC	CO	GARFIELD
209355	PA 441-33	05-045-13393	TEP ROCKY MOUNTAIN LLC	CO	GARFIELD
209356	PA 443-33	05-045-13394	TEP ROCKY MOUNTAIN LLC	CO	GARFIELD
209357	PA 442-33	05-045-13395	TEP ROCKY MOUNTAIN LLC	CO	GARFIELD
209358	PA 521-33	05-045-13396	TEP ROCKY MOUNTAIN LLC	CO	GARFIELD
209359	PA 432-33	05-045-13397	TEP ROCKY MOUNTAIN LLC	CO	GARFIELD
209360	PA 431-33	05-045-13398	TEP ROCKY MOUNTAIN LLC	CO	GARFIELD
209361	PA 421-33	05-045-13399	TEP ROCKY MOUNTAIN LLC	CO	GARFIELD
209362	PA 414-33	05-045-13400	TEP ROCKY MOUNTAIN LLC	CO	GARFIELD
209363	PA 524-33	05-045-13401	TEP ROCKY MOUNTAIN LLC	CO	GARFIELD
209364	PA 321-33	05-045-13402	TEP ROCKY MOUNTAIN LLC	CO	GARFIELD
209365	PA 514-34	05-045-13411	TEP ROCKY MOUNTAIN LLC	CO	GARFIELD
209366	PA 521-28	05-045-13413	TEP ROCKY MOUNTAIN LLC	CO	GARFIELD
209367	PA 421-28	05-045-13414	TEP ROCKY MOUNTAIN LLC	CO	GARFIELD
209368	PA 424-28	05-045-13415	TEP ROCKY MOUNTAIN LLC	CO	GARFIELD
209369	PA 511-5	05-045-13443	TEP ROCKY MOUNTAIN LLC	CO	GARFIELD
209370	WEBSTER HILL/HEATH RWF 532-28	05-045-13444	TEP ROCKY MOUNTAIN LLC	CO	GARFIELD
209371	PA 41-34	05-045-13450	TEP ROCKY MOUNTAIN LLC	CO	GARFIELD
209372	PA 341-34	05-045-13451	TEP ROCKY MOUNTAIN LLC	CO	GARFIELD
209373	PA 541-34	05-045-13452	TEP ROCKY MOUNTAIN LLC	CO	GARFIELD
209374	PA 441-34	05-045-13453	TEP ROCKY MOUNTAIN LLC	CO	GARFIELD
209375	PA 23-28	05-045-13500	TEP ROCKY MOUNTAIN LLC	CO	GARFIELD
209376	PA 523-28	05-045-13506	TEP ROCKY MOUNTAIN LLC	CO	GARFIELD
209377	PA 423-28	05-045-13507	TEP ROCKY MOUNTAIN LLC	CO	GARFIELD
209378	PA 323-28	05-045-13508	TEP ROCKY MOUNTAIN LLC	CO	GARFIELD
209379	PA 522-6	05-045-13521	TEP ROCKY MOUNTAIN LLC	CO	GARFIELD
209380	PA 422-6	05-045-13522	TEP ROCKY MOUNTAIN LLC	CO	GARFIELD
209381	PA 322-6	05-045-13523	TEP ROCKY MOUNTAIN LLC	CO	GARFIELD
209382	PA 22-6	05-045-13524	TEP ROCKY MOUNTAIN LLC	CO	GARFIELD
209383	PUCKETT/TOSCO PA 44-26	05-045-13555	TEP ROCKY MOUNTAIN LLC	CO	GARFIELD
209384	PUCKETT/TOSCO PA 344-26	05-045-13556	TEP ROCKY MOUNTAIN LLC	CO	GARFIELD
209385	PUCKETT/TOSCO PA 444-26	05-045-13557	TEP ROCKY MOUNTAIN LLC	CO	GARFIELD
209386	PUCKETT/TOSCO PA 441-35	05-045-13558	TEP ROCKY MOUNTAIN LLC	CO	GARFIELD
209387	PUCKETT/TOSCO PA 541-35	05-045-13559	TEP ROCKY MOUNTAIN LLC	CO	GARFIELD
209388	PUCKETT/TOSCO PA 342-35	05-045-13560	TEP ROCKY MOUNTAIN LLC	CO	GARFIELD
209389	PUCKETT/TOSCO PA 42-35	05-045-13561	TEP ROCKY MOUNTAIN LLC	CO	GARFIELD
209390	DEVER A12	05-045-13571	TEP ROCKY MOUNTAIN LLC	CO	GARFIELD
209391	HOAGLUND PA 434-35	05-045-13587	TEP ROCKY MOUNTAIN LLC	CO	GARFIELD
209392	HOAGLUND PA 534-35	05-045-13588	TEP ROCKY MOUNTAIN LLC	CO	GARFIELD
209393	HOAGLUND PA 444-35	05-045-13589	TEP ROCKY MOUNTAIN LLC	CO	GARFIELD
209394	HOAGLUND PA 334-35	05-045-13590	TEP ROCKY MOUNTAIN LLC	CO	GARFIELD
209395	HOAGLUND PA 433-35	05-045-13591	TEP ROCKY MOUNTAIN LLC	CO	GARFIELD
209396	HOAGLUND PA 333-35	05-045-13592	TEP ROCKY MOUNTAIN LLC	CO	GARFIELD

<u>Caerus Cost Center</u>	<u>Well Name</u>	<u>API</u>	<u>Operator</u>	<u>State</u>	<u>County</u>
209397	HOAGLUND PA 33-35	05-045-13593	TEP ROCKY MOUNTAIN LLC	CO	GARFIELD
209398	HOAGLUND PA 543-35	05-045-13594	TEP ROCKY MOUNTAIN LLC	CO	GARFIELD
209399	HOAGLUND PA 344-35	05-045-13595	TEP ROCKY MOUNTAIN LLC	CO	GARFIELD
209400	HOAGLUND PA 34-35	05-045-13596	TEP ROCKY MOUNTAIN LLC	CO	GARFIELD
209401	HOAGLUND PA 533-35	05-045-13597	TEP ROCKY MOUNTAIN LLC	CO	GARFIELD
209402	DERE/JENSEN PA 414-35	05-045-13603	TEP ROCKY MOUNTAIN LLC	CO	GARFIELD
209403	DERE/JENSEN PA 314-35	05-045-13604	TEP ROCKY MOUNTAIN LLC	CO	GARFIELD
209404	DERE/JENSEN PA 514-35	05-045-13605	TEP ROCKY MOUNTAIN LLC	CO	GARFIELD
209405	DERE/JENSEN PA 523-35	05-045-13606	TEP ROCKY MOUNTAIN LLC	CO	GARFIELD
209406	DERE/JENSEN PA 423-35	05-045-13607	TEP ROCKY MOUNTAIN LLC	CO	GARFIELD
209407	DERE/JENSEN PA 24-35	05-045-13608	TEP ROCKY MOUNTAIN LLC	CO	GARFIELD
209408	DERE/JENSEN PA 513-35	05-045-13609	TEP ROCKY MOUNTAIN LLC	CO	GARFIELD
209409	DERE/JENSEN PA 413-35	05-045-13610	TEP ROCKY MOUNTAIN LLC	CO	GARFIELD
209410	DERE/JENSEN PA 313-35	05-045-13611	TEP ROCKY MOUNTAIN LLC	CO	GARFIELD
209411	DERE/JENSEN PA 13-35	05-045-13612	TEP ROCKY MOUNTAIN LLC	CO	GARFIELD
209412	DEVER A10	05-045-13629	TEP ROCKY MOUNTAIN LLC	CO	GARFIELD
209413	DEVER A13	05-045-13630	TEP ROCKY MOUNTAIN LLC	CO	GARFIELD
209414	DEVER A6	05-045-13633	TEP ROCKY MOUNTAIN LLC	CO	GARFIELD
209415	DEVER A8	05-045-13634	TEP ROCKY MOUNTAIN LLC	CO	GARFIELD
209416	DEVER A9	05-045-13635	TEP ROCKY MOUNTAIN LLC	CO	GARFIELD
209417	HARRIS RWF 43-5	05-045-13718	TEP ROCKY MOUNTAIN LLC	CO	GARFIELD
209418	POTTER PA 31-36	05-045-13855	TEP ROCKY MOUNTAIN LLC	CO	GARFIELD
209419	CLOUGH NER 421-18	05-045-13870	TEP ROCKY MOUNTAIN LLC	CO	GARFIELD
209420	GENTRY B3	05-045-13882	TEP ROCKY MOUNTAIN LLC	CO	GARFIELD
209421	ROBINSON A6	05-045-13885	TEP ROCKY MOUNTAIN LLC	CO	GARFIELD
209422	Gentry B2	05-045-13886	TEP ROCKY MOUNTAIN LLC	CO	GARFIELD
209423	GENTRY B1	05-045-13887	TEP ROCKY MOUNTAIN LLC	CO	GARFIELD
209424	POTTER PA 531-36	05-045-13909	TEP ROCKY MOUNTAIN LLC	CO	GARFIELD
209425	POTTER PA 431-36	05-045-13910	TEP ROCKY MOUNTAIN LLC	CO	GARFIELD
209426	POTTER PA 331-36	05-045-13911	TEP ROCKY MOUNTAIN LLC	CO	GARFIELD
209427	POTTER PA 32-36	05-045-13912	TEP ROCKY MOUNTAIN LLC	CO	GARFIELD
209428	POTTER PA 332-36	05-045-13913	TEP ROCKY MOUNTAIN LLC	CO	GARFIELD
209429	POTTER PA 432-36	05-045-13914	TEP ROCKY MOUNTAIN LLC	CO	GARFIELD
209430	POTTER PA 532-36	05-045-13915	TEP ROCKY MOUNTAIN LLC	CO	GARFIELD
209431	POTTER PA 41-36	05-045-13916	TEP ROCKY MOUNTAIN LLC	CO	GARFIELD
209432	POTTER PA 42-36	05-045-13917	TEP ROCKY MOUNTAIN LLC	CO	GARFIELD
209433	POTTER PA 341-36	05-045-13918	TEP ROCKY MOUNTAIN LLC	CO	GARFIELD
209434	POTTER PA 441-36	05-045-13919	TEP ROCKY MOUNTAIN LLC	CO	GARFIELD
209435	POTTER PA 541-36	05-045-13920	TEP ROCKY MOUNTAIN LLC	CO	GARFIELD
209436	POTTER PA 342-36	05-045-13921	TEP ROCKY MOUNTAIN LLC	CO	GARFIELD
209437	POTTER PA 442-36	05-045-13922	TEP ROCKY MOUNTAIN LLC	CO	GARFIELD
209438	POTTER PA 542-36	05-045-13923	TEP ROCKY MOUNTAIN LLC	CO	GARFIELD
209439	GENTRY E1	05-045-13927	TEP ROCKY MOUNTAIN LLC	CO	GARFIELD

<u>Caerus Cost Center</u>	<u>Well Name</u>	<u>API</u>	<u>Operator</u>	<u>State</u>	<u>County</u>
209440	ROBINSON A3	05-045-13935	TEP ROCKY MOUNTAIN LLC	CO	GARFIELD
209441	ROBINSON A4	05-045-13936	TEP ROCKY MOUNTAIN LLC	CO	GARFIELD
209442	ROBINSON A5	05-045-13937	TEP ROCKY MOUNTAIN LLC	CO	GARFIELD
209443	CLOUGH RWF 432-14	05-045-13998	TEP ROCKY MOUNTAIN LLC	CO	GARFIELD
209444	CLOUGH RWF 332-14	05-045-13999	TEP ROCKY MOUNTAIN LLC	CO	GARFIELD
209445	CLOUGH RWF 512-13	05-045-14000	TEP ROCKY MOUNTAIN LLC	CO	GARFIELD
209446	CLOUGH RWF 412-13	05-045-14001	TEP ROCKY MOUNTAIN LLC	CO	GARFIELD
209447	CLOUGH RWF 12-13	05-045-14002	TEP ROCKY MOUNTAIN LLC	CO	GARFIELD
209448	CLOUGH RWF 312-13	05-045-14003	TEP ROCKY MOUNTAIN LLC	CO	GARFIELD
209449	CLOUGH RWF 541-14	05-045-14004	TEP ROCKY MOUNTAIN LLC	CO	GARFIELD
209450	CLOUGH RWF 441-14	05-045-14005	TEP ROCKY MOUNTAIN LLC	CO	GARFIELD
209451	CLOUGH RWF 341-14	05-045-14006	TEP ROCKY MOUNTAIN LLC	CO	GARFIELD
209452	CLOUGH RWF 41-14	05-045-14007	TEP ROCKY MOUNTAIN LLC	CO	GARFIELD
209453	CLOUGH RWF 531-14	05-045-14008	TEP ROCKY MOUNTAIN LLC	CO	GARFIELD
209454	CLOUGH RWF 431-14	05-045-14009	TEP ROCKY MOUNTAIN LLC	CO	GARFIELD
209455	CLOUGH RWF 532-14	05-045-14010	TEP ROCKY MOUNTAIN LLC	CO	GARFIELD
209456	CLOUGH RWF 342-14	05-045-14011	TEP ROCKY MOUNTAIN LLC	CO	GARFIELD
209457	CLOUGH RWF 442-14	05-045-14012	TEP ROCKY MOUNTAIN LLC	CO	GARFIELD
209458	CLOUGH RWF 331-14	05-045-14013	TEP ROCKY MOUNTAIN LLC	CO	GARFIELD
209459	CLOUGH RWF 542-14	05-045-14014	TEP ROCKY MOUNTAIN LLC	CO	GARFIELD
209460	CLOUGH RWF 31-14	05-045-14015	TEP ROCKY MOUNTAIN LLC	CO	GARFIELD
209461	CLOUGH RWF 32-14	05-045-14016	TEP ROCKY MOUNTAIN LLC	CO	GARFIELD
209462	AP 522-8-695	05-045-14037	TEP ROCKY MOUNTAIN LLC	CO	GARFIELD
209463	AP 522-9-695	05-045-14039	TEP ROCKY MOUNTAIN LLC	CO	GARFIELD
209464	AP 333-9-695	05-045-14040	TEP ROCKY MOUNTAIN LLC	CO	GARFIELD
209465	AP 532-9-695	05-045-14041	TEP ROCKY MOUNTAIN LLC	CO	GARFIELD
209466	AP 422-9-695	05-045-14042	TEP ROCKY MOUNTAIN LLC	CO	GARFIELD
209467	AP 23-9-695	05-045-14043	TEP ROCKY MOUNTAIN LLC	CO	GARFIELD
209468	GUCCINI 41A-20-692	05-045-14050	TEP ROCKY MOUNTAIN LLC	CO	GARFIELD
209469	GUCCINI 31C-20-692	05-045-14051	TEP ROCKY MOUNTAIN LLC	CO	GARFIELD
209470	GUCCINI 41C-20-692	05-045-14052	TEP ROCKY MOUNTAIN LLC	CO	GARFIELD
209471	GUCCINI 31A-20-692	05-045-14053	TEP ROCKY MOUNTAIN LLC	CO	GARFIELD
209472	AP 422-10-695	05-045-14062	TEP ROCKY MOUNTAIN LLC	CO	GARFIELD
209473	AP 522-10-695	05-045-14063	TEP ROCKY MOUNTAIN LLC	CO	GARFIELD
209474	AP 521-18-695	05-045-14064	TEP ROCKY MOUNTAIN LLC	CO	GARFIELD
209475	AP 421-18-695	05-045-14065	TEP ROCKY MOUNTAIN LLC	CO	GARFIELD
209476	AP 44-15-695	05-045-14094	TEP ROCKY MOUNTAIN LLC	CO	GARFIELD
209477	AP 543-15-695	05-045-14095	TEP ROCKY MOUNTAIN LLC	CO	GARFIELD
209478	ANCHONDO 42C-20-692	05-045-14101	TEP ROCKY MOUNTAIN LLC	CO	GARFIELD
209479	ANCHONDO 42A-20-692	05-045-14102	TEP ROCKY MOUNTAIN LLC	CO	GARFIELD
209480	ANCHONDO 32C-20-692	05-045-14103	TEP ROCKY MOUNTAIN LLC	CO	GARFIELD
209481	ANCHONDO 32A-20-692	05-045-14104	TEP ROCKY MOUNTAIN LLC	CO	GARFIELD
209482	FRAC TECH SG 532-27	05-045-14128	TEP ROCKY MOUNTAIN LLC	CO	GARFIELD

<u>Caerus Cost Center</u>	<u>Well Name</u>	<u>API</u>	<u>Operator</u>	<u>State</u>	<u>County</u>
209483	FRAC TECH SG 432-27	05-045-14129	TEP ROCKY MOUNTAIN LLC	CO	GARFIELD
209484	FRAC TECH SG 332-27	05-045-14130	TEP ROCKY MOUNTAIN LLC	CO	GARFIELD
209485	FRAC TECH SG 32-27	05-045-14131	TEP ROCKY MOUNTAIN LLC	CO	GARFIELD
209486	FEDERAL PA 511-33	05-045-14164	TEP ROCKY MOUNTAIN LLC	CO	GARFIELD
209487	FEDERAL PA 411-33	05-045-14165	TEP ROCKY MOUNTAIN LLC	CO	GARFIELD
209488	FEDERAL PA 441-32	05-045-14170	TEP ROCKY MOUNTAIN LLC	CO	GARFIELD
209489	GENTRY B11	05-045-14187	TEP ROCKY MOUNTAIN LLC	CO	GARFIELD
209490	GENTRY B10	05-045-14188	TEP ROCKY MOUNTAIN LLC	CO	GARFIELD
209491	GENTRY E8	05-045-14190	TEP ROCKY MOUNTAIN LLC	CO	GARFIELD
209492	GENTRY E6	05-045-14191	TEP ROCKY MOUNTAIN LLC	CO	GARFIELD
209493	SPECIALTY 11C-28-692	05-045-14197	TEP ROCKY MOUNTAIN LLC	CO	GARFIELD
209494	SPECIALTY 11A-28-692	05-045-14263	TEP ROCKY MOUNTAIN LLC	CO	GARFIELD
209495	SPECIALTY 11B-28-692	05-045-14264	TEP ROCKY MOUNTAIN LLC	CO	GARFIELD
209496	GENTRY C4	05-045-14326	TEP ROCKY MOUNTAIN LLC	CO	GARFIELD
209497	GENTRY C1	05-045-14327	TEP ROCKY MOUNTAIN LLC	CO	GARFIELD
209498	GENTRY C2	05-045-14328	TEP ROCKY MOUNTAIN LLC	CO	GARFIELD
209499	GENTRY C3	05-045-14329	TEP ROCKY MOUNTAIN LLC	CO	GARFIELD
209500	SPECIALTY 11D-28-692	05-045-14331	TEP ROCKY MOUNTAIN LLC	CO	GARFIELD
209501	SPECIALTY 21A-28-692	05-045-14382	TEP ROCKY MOUNTAIN LLC	CO	GARFIELD
209502	SPECIALTY 21D-28-692	05-045-14385	TEP ROCKY MOUNTAIN LLC	CO	GARFIELD
209503	SPECIALTY 21B-28-692	05-045-14387	TEP ROCKY MOUNTAIN LLC	CO	GARFIELD
209504	SPECIALTY 21C-28-692	05-045-14388	TEP ROCKY MOUNTAIN LLC	CO	GARFIELD
209505	DIAMOND ELK PA 414-1	05-045-14448	TEP ROCKY MOUNTAIN LLC	CO	GARFIELD
209506	DIAMOND ELK PA 323-1	05-045-14449	TEP ROCKY MOUNTAIN LLC	CO	GARFIELD
209507	DIAMOND ELK PA 24-1	05-045-14453	TEP ROCKY MOUNTAIN LLC	CO	GARFIELD
209508	DIAMOND ELK PA 523-1	05-045-14454	TEP ROCKY MOUNTAIN LLC	CO	GARFIELD
209509	DIAMOND ELK PA 524-1	05-045-14455	TEP ROCKY MOUNTAIN LLC	CO	GARFIELD
209510	DIAMOND ELK PA 14-1	05-045-14456	TEP ROCKY MOUNTAIN LLC	CO	GARFIELD
209511	DIAMOND ELK PA 314-1	05-045-14457	TEP ROCKY MOUNTAIN LLC	CO	GARFIELD
209512	DIAMOND ELK PA 513-1	05-045-14458	TEP ROCKY MOUNTAIN LLC	CO	GARFIELD
209513	DIAMOND ELK PA 413-1	05-045-14459	TEP ROCKY MOUNTAIN LLC	CO	GARFIELD
209514	DIAMOND ELK PA 313-1	05-045-14460	TEP ROCKY MOUNTAIN LLC	CO	GARFIELD
209515	DIAMOND ELK PA 512-1	05-045-14461	TEP ROCKY MOUNTAIN LLC	CO	GARFIELD
209516	DIAMOND ELK PA 424-1	05-045-14462	TEP ROCKY MOUNTAIN LLC	CO	GARFIELD
209517	DIAMOND ELK PA 423-1	05-045-14463	TEP ROCKY MOUNTAIN LLC	CO	GARFIELD
209518	DIAMOND ELK PA 23-1	05-045-14464	TEP ROCKY MOUNTAIN LLC	CO	GARFIELD
209519	DIAMOND ELK PA 324-1	05-045-14465	TEP ROCKY MOUNTAIN LLC	CO	GARFIELD
209520	DIAMOND ELK PA 522-1	05-045-14466	TEP ROCKY MOUNTAIN LLC	CO	GARFIELD
209521	WRIGHT SMALLWOOD CASTEEL SG 422-27	05-045-14470	TEP ROCKY MOUNTAIN LLC	CO	GARFIELD
209522	WRIGHT SMALLWOOD CASTEEL SG 522-27	05-045-14471	TEP ROCKY MOUNTAIN LLC	CO	GARFIELD
209523	WRIGHT SMALLWOOD CASTEEL SG 322-27	05-045-14472	TEP ROCKY MOUNTAIN LLC	CO	GARFIELD
209524	WRIGHT SMALLWOOD CASTEEL SG 22-27	05-045-14473	TEP ROCKY MOUNTAIN LLC	CO	GARFIELD
209525	McPherson A8	05-045-14475	TEP ROCKY MOUNTAIN LLC	CO	GARFIELD

<u>Caerus Cost Center</u>	<u>Well Name</u>	<u>API</u>	<u>Operator</u>	<u>State</u>	<u>County</u>
209526	MCPHERSON A4	05-045-14476	TEP ROCKY MOUNTAIN LLC	CO	GARFIELD
209527	MCPHERSON A3	05-045-14477	TEP ROCKY MOUNTAIN LLC	CO	GARFIELD
209528	FEDERAL PA 513-28	05-045-14513	TEP ROCKY MOUNTAIN LLC	CO	GARFIELD
209529	BURCKLE A9	05-045-14515	TEP ROCKY MOUNTAIN LLC	CO	GARFIELD
209530	BURCKLE A11	05-045-14516	TEP ROCKY MOUNTAIN LLC	CO	GARFIELD
209531	SPECIALTY 34A-21-692	05-045-14600	TEP ROCKY MOUNTAIN LLC	CO	GARFIELD
209532	NAUGLE PA 442-25	05-045-14612	TEP ROCKY MOUNTAIN LLC	CO	GARFIELD
209533	NAUGLE PA 542-25	05-045-14613	TEP ROCKY MOUNTAIN LLC	CO	GARFIELD
209534	LEFT HAND FED CA A4	05-045-14634	TEP ROCKY MOUNTAIN LLC	CO	GARFIELD
209535	Robinson C1	05-045-14667	TEP ROCKY MOUNTAIN LLC	CO	GARFIELD
209536	Robinson C9	05-045-14668	TEP ROCKY MOUNTAIN LLC	CO	GARFIELD
209537	Robinson C11	05-045-14669	TEP ROCKY MOUNTAIN LLC	CO	GARFIELD
209538	ROBINSON C14	05-045-14670	TEP ROCKY MOUNTAIN LLC	CO	GARFIELD
209539	ROBINSON C7	05-045-14671	TEP ROCKY MOUNTAIN LLC	CO	GARFIELD
209540	Robinson C4	05-045-14672	TEP ROCKY MOUNTAIN LLC	CO	GARFIELD
209541	ROBINSON C 13	05-045-14673	TEP ROCKY MOUNTAIN LLC	CO	GARFIELD
209542	HENRY PA 14-3	05-045-14705	TEP ROCKY MOUNTAIN LLC	CO	GARFIELD
209543	HENRY PA 23-3	05-045-14706	TEP ROCKY MOUNTAIN LLC	CO	GARFIELD
209544	HENRY PA 24-3	05-045-14707	TEP ROCKY MOUNTAIN LLC	CO	GARFIELD
209545	HENRY PA 13-3	05-045-14708	TEP ROCKY MOUNTAIN LLC	CO	GARFIELD
209546	FEDERAL PA 442-31	05-045-14722	TEP ROCKY MOUNTAIN LLC	CO	GARFIELD
209547	BOSELY SG 44-27	05-045-14748	TEP ROCKY MOUNTAIN LLC	CO	GARFIELD
209548	AP 44-14-696	05-045-14775	TEP ROCKY MOUNTAIN LLC	CO	GARFIELD
209549	AP 541-23-696	05-045-14776	TEP ROCKY MOUNTAIN LLC	CO	GARFIELD
209550	AP 341-23-696	05-045-14777	TEP ROCKY MOUNTAIN LLC	CO	GARFIELD
209551	AP 41-23-696	05-045-14778	TEP ROCKY MOUNTAIN LLC	CO	GARFIELD
209552	AP 441-23-696	05-045-14779	TEP ROCKY MOUNTAIN LLC	CO	GARFIELD
209553	AP 321-23-696	05-045-14780	TEP ROCKY MOUNTAIN LLC	CO	GARFIELD
209554	AP 524-14-696	05-045-14781	TEP ROCKY MOUNTAIN LLC	CO	GARFIELD
209555	AP 443-14-696	05-045-14782	TEP ROCKY MOUNTAIN LLC	CO	GARFIELD
209556	AP 544-14-696	05-045-14783	TEP ROCKY MOUNTAIN LLC	CO	GARFIELD
209557	AP 344-14-696	05-045-14784	TEP ROCKY MOUNTAIN LLC	CO	GARFIELD
209558	AP 543-14-696	05-045-14785	TEP ROCKY MOUNTAIN LLC	CO	GARFIELD
209559	AP 331-23-696	05-045-14786	TEP ROCKY MOUNTAIN LLC	CO	GARFIELD
209560	AP 444-14-696	05-045-14787	TEP ROCKY MOUNTAIN LLC	CO	GARFIELD
209561	AP 332-24-696	05-045-14806	TEP ROCKY MOUNTAIN LLC	CO	GARFIELD
209562	AP 532-24-696	05-045-14808	TEP ROCKY MOUNTAIN LLC	CO	GARFIELD
209563	AP 531-24-696	05-045-14809	TEP ROCKY MOUNTAIN LLC	CO	GARFIELD
209564	AP 22-24-696	05-045-14811	TEP ROCKY MOUNTAIN LLC	CO	GARFIELD
209565	AP 23-24-696	05-045-14813	TEP ROCKY MOUNTAIN LLC	CO	GARFIELD
209566	AP 422-24-696	05-045-14814	TEP ROCKY MOUNTAIN LLC	CO	GARFIELD
209567	SPECIALTY 34C-21-692	05-045-14819	TEP ROCKY MOUNTAIN LLC	CO	GARFIELD
209568	SPECIALTY 33C-21-692	05-045-14820	TEP ROCKY MOUNTAIN LLC	CO	GARFIELD

<u>Caerus Cost Center</u>	<u>Well Name</u>	<u>API</u>	<u>Operator</u>	<u>State</u>	<u>County</u>
209569	SPECIALTY 44C-21-692	05-045-14821	TEP ROCKY MOUNTAIN LLC	CO	GARFIELD
209570	SPECIALTY 43A-21-692	05-045-14822	TEP ROCKY MOUNTAIN LLC	CO	GARFIELD
209571	SPECIALTY 43C-21-692	05-045-14823	TEP ROCKY MOUNTAIN LLC	CO	GARFIELD
209572	SPECIALTY 44A-21-692	05-045-14824	TEP ROCKY MOUNTAIN LLC	CO	GARFIELD
209573	SPECIALTY 33A-21-692	05-045-14825	TEP ROCKY MOUNTAIN LLC	CO	GARFIELD
209574	FEDERAL PA 434-31	05-045-14831	TEP ROCKY MOUNTAIN LLC	CO	GARFIELD
209575	FEDERAL PA 534-31	05-045-14838	TEP ROCKY MOUNTAIN LLC	CO	GARFIELD
209576	FEDERAL PA 432-31	05-045-14842	TEP ROCKY MOUNTAIN LLC	CO	GARFIELD
209577	FEDERAL PA 33-31	05-045-14843	TEP ROCKY MOUNTAIN LLC	CO	GARFIELD
209578	FEDERAL PA 333-31	05-045-14844	TEP ROCKY MOUNTAIN LLC	CO	GARFIELD
209579	FEDERAL PA 433-31	05-045-14845	TEP ROCKY MOUNTAIN LLC	CO	GARFIELD
209580	FEDERAL PA 533-31	05-045-14846	TEP ROCKY MOUNTAIN LLC	CO	GARFIELD
209581	FEDERAL PA 342-31	05-045-14847	TEP ROCKY MOUNTAIN LLC	CO	GARFIELD
209582	FEDERAL PA 542-31	05-045-14848	TEP ROCKY MOUNTAIN LLC	CO	GARFIELD
209583	FEDERAL PA 343-31	05-045-14849	TEP ROCKY MOUNTAIN LLC	CO	GARFIELD
209584	FEDERAL PA 443-31	05-045-14850	TEP ROCKY MOUNTAIN LLC	CO	GARFIELD
209585	FEDERAL PA 543-31	05-045-14851	TEP ROCKY MOUNTAIN LLC	CO	GARFIELD
209586	FEDERAL PA 332-31	05-045-14852	TEP ROCKY MOUNTAIN LLC	CO	GARFIELD
209587	FEDERAL PA 32-31	05-045-14853	TEP ROCKY MOUNTAIN LLC	CO	GARFIELD
209588	DIXON A8	05-045-14882	TEP ROCKY MOUNTAIN LLC	CO	GARFIELD
209589	DIXON A3	05-045-14884	TEP ROCKY MOUNTAIN LLC	CO	GARFIELD
209590	DIXON A2	05-045-14885	TEP ROCKY MOUNTAIN LLC	CO	GARFIELD
209591	DIXON A1	05-045-14886	TEP ROCKY MOUNTAIN LLC	CO	GARFIELD
209592	DIXON A5	05-045-14888	TEP ROCKY MOUNTAIN LLC	CO	GARFIELD
209593	DIXON A6	05-045-14889	TEP ROCKY MOUNTAIN LLC	CO	GARFIELD
209594	DIXON A9	05-045-14890	TEP ROCKY MOUNTAIN LLC	CO	GARFIELD
209595	DIXON A11	05-045-14905	TEP ROCKY MOUNTAIN LLC	CO	GARFIELD
209596	DEVER C3	05-045-14941	TEP ROCKY MOUNTAIN LLC	CO	GARFIELD
209597	DEVER C4	05-045-14942	TEP ROCKY MOUNTAIN LLC	CO	GARFIELD
209598	Dever C7	05-045-14945	TEP ROCKY MOUNTAIN LLC	CO	GARFIELD
209599	DEVER C8	05-045-14946	TEP ROCKY MOUNTAIN LLC	CO	GARFIELD
209600	DEVER C9	05-045-14947	TEP ROCKY MOUNTAIN LLC	CO	GARFIELD
209601	NAUGLE PA 22-25	05-045-14950	TEP ROCKY MOUNTAIN LLC	CO	GARFIELD
209602	NAUGLE PA 24-25R	05-045-14951	TEP ROCKY MOUNTAIN LLC	CO	GARFIELD
209603	NAUGLE PA 423-25	05-045-14952	TEP ROCKY MOUNTAIN LLC	CO	GARFIELD
209604	BUSH GM 323-12	05-045-15040	TEP ROCKY MOUNTAIN LLC	CO	GARFIELD
209605	BATTLEMENT MESA PARTNERS PA 433-5	05-045-15041	TEP ROCKY MOUNTAIN LLC	CO	GARFIELD
209606	BATTLEMENT MESA PARTNERS PA 434-5	05-045-15042	TEP ROCKY MOUNTAIN LLC	CO	GARFIELD
209607	BATTLEMENT MESA PARTNERS PA 424-5	05-045-15043	TEP ROCKY MOUNTAIN LLC	CO	GARFIELD
209608	BATTLEMENT MESA PARTNERS PA 24-5	05-045-15044	TEP ROCKY MOUNTAIN LLC	CO	GARFIELD
209609	CLOUGH RWF 543-22	05-045-15045	TEP ROCKY MOUNTAIN LLC	CO	GARFIELD
209610	BOSLEY SG 344-27	05-045-15052	TEP ROCKY MOUNTAIN LLC	CO	GARFIELD
209611	BOSELY SG 544-27	05-045-15056	TEP ROCKY MOUNTAIN LLC	CO	GARFIELD

<u>Caerus Cost Center</u>	<u>Well Name</u>	<u>API</u>	<u>Operator</u>	<u>State</u>	<u>County</u>
209612	BOSELY SG 444-27	05-045-15058	TEP ROCKY MOUNTAIN LLC	CO	GARFIELD
209613	BUSH GM 523-12	05-045-15110	TEP ROCKY MOUNTAIN LLC	CO	GARFIELD
209614	BUSH GM 524-12	05-045-15111	TEP ROCKY MOUNTAIN LLC	CO	GARFIELD
209615	WEINREIS A6	05-045-15127	TEP ROCKY MOUNTAIN LLC	CO	GARFIELD
209616	WEINREIS A4	05-045-15129	TEP ROCKY MOUNTAIN LLC	CO	GARFIELD
209617	WEINREIS A3	05-045-15130	TEP ROCKY MOUNTAIN LLC	CO	GARFIELD
209618	WEINREIS A2	05-045-15131	TEP ROCKY MOUNTAIN LLC	CO	GARFIELD
209619	SPECIALTY RESTAURANTS SG 11-35	05-045-15137	TEP ROCKY MOUNTAIN LLC	CO	GARFIELD
209620	SPECIALTY RESTAURANTS SG 311-35	05-045-15142	TEP ROCKY MOUNTAIN LLC	CO	GARFIELD
209621	SPECIALTY RESTAURANTS SG 411-35	05-045-15143	TEP ROCKY MOUNTAIN LLC	CO	GARFIELD
209622	SPECIALTY RESTAURANTS SG 511-35	05-045-15144	TEP ROCKY MOUNTAIN LLC	CO	GARFIELD
209623	DEVER A16	05-045-15232	TEP ROCKY MOUNTAIN LLC	CO	GARFIELD
209624	PUCKETT SG 31-23	05-045-15234	TEP ROCKY MOUNTAIN LLC	CO	GARFIELD
209625	PUCKETT SG 41-23	05-045-15235	TEP ROCKY MOUNTAIN LLC	CO	GARFIELD
209626	PUCKETT SG 331-23	05-045-15236	TEP ROCKY MOUNTAIN LLC	CO	GARFIELD
209627	PUCKETT SG 431-23	05-045-15237	TEP ROCKY MOUNTAIN LLC	CO	GARFIELD
209628	PUCKETT SG 531-23	05-045-15238	TEP ROCKY MOUNTAIN LLC	CO	GARFIELD
209629	PUCKETT SG 341-23	05-045-15239	TEP ROCKY MOUNTAIN LLC	CO	GARFIELD
209630	PUCKETT SG 441-23	05-045-15240	TEP ROCKY MOUNTAIN LLC	CO	GARFIELD
209631	PUCKETT SG 541-23	05-045-15241	TEP ROCKY MOUNTAIN LLC	CO	GARFIELD
209632	GENTRY C12	05-045-15269	TEP ROCKY MOUNTAIN LLC	CO	GARFIELD
209633	GENTRY C9	05-045-15271	TEP ROCKY MOUNTAIN LLC	CO	GARFIELD
209634	GENTRY C8	05-045-15272	TEP ROCKY MOUNTAIN LLC	CO	GARFIELD
209635	GENTRY C10	05-045-15297	TEP ROCKY MOUNTAIN LLC	CO	GARFIELD
209636	GENTRY C5	05-045-15298	TEP ROCKY MOUNTAIN LLC	CO	GARFIELD
209637	CLOUGH RWF 424-13	05-045-15300	TEP ROCKY MOUNTAIN LLC	CO	GARFIELD
209638	CLOUGH RWF 24-13	05-045-15301	TEP ROCKY MOUNTAIN LLC	CO	GARFIELD
209639	CLOUGH RWF 23-13	05-045-15309	TEP ROCKY MOUNTAIN LLC	CO	GARFIELD
209640	CLOUGH RWF 343-22	05-045-15316	TEP ROCKY MOUNTAIN LLC	CO	GARFIELD
209641	CLOUGH RWF 43-22	05-045-15317	TEP ROCKY MOUNTAIN LLC	CO	GARFIELD
209642	CLOUGH RWF 443-22	05-045-15318	TEP ROCKY MOUNTAIN LLC	CO	GARFIELD
209643	CLOUGH RWF 344-22	05-045-15319	TEP ROCKY MOUNTAIN LLC	CO	GARFIELD
209644	SPECIALTY RESTAURANTS SG 414-26	05-045-15369	TEP ROCKY MOUNTAIN LLC	CO	GARFIELD
209645	SPECIALTY RESTAURANTS SG 314-26	05-045-15370	TEP ROCKY MOUNTAIN LLC	CO	GARFIELD
209646	SPECIALTY RESTAURANTS SG 514-26	05-045-15372	TEP ROCKY MOUNTAIN LLC	CO	GARFIELD
209647	SPECIALTY RESTAURANTS SG 14-26	05-045-15373	TEP ROCKY MOUNTAIN LLC	CO	GARFIELD
209648	CHARIS PA 324-2	05-045-15413	TEP ROCKY MOUNTAIN LLC	CO	GARFIELD
209649	CHARIS PA 413-2	05-045-15414	TEP ROCKY MOUNTAIN LLC	CO	GARFIELD
209650	CHARIS PA 314-2	05-045-15415	TEP ROCKY MOUNTAIN LLC	CO	GARFIELD
209651	SAVAGE PA 444-4	05-045-15440	TEP ROCKY MOUNTAIN LLC	CO	GARFIELD
209652	SAVAGE PA 34-4	05-045-15441	TEP ROCKY MOUNTAIN LLC	CO	GARFIELD
209653	SAVAGE PA 534-4	05-045-15442	TEP ROCKY MOUNTAIN LLC	CO	GARFIELD
209654	SAVAGE PA 543-4	05-045-15443	TEP ROCKY MOUNTAIN LLC	CO	GARFIELD

<u>Caerus Cost Center</u>	<u>Well Name</u>	<u>API</u>	<u>Operator</u>	<u>State</u>	<u>County</u>
209655	Savage PA 524-4	05-045-15509	TEP ROCKY MOUNTAIN LLC	CO	GARFIELD
209656	SAVAGE PA 523-4	05-045-15510	TEP ROCKY MOUNTAIN LLC	CO	GARFIELD
209657	SAVAGE PA 513-4	05-045-15511	TEP ROCKY MOUNTAIN LLC	CO	GARFIELD
209658	SAVAGE PA 414-4	05-045-15512	TEP ROCKY MOUNTAIN LLC	CO	GARFIELD
209659	SPECIALTY 44B-21-692	05-045-15513	TEP ROCKY MOUNTAIN LLC	CO	GARFIELD
209660	SPECIALTY 34B-21-692	05-045-15514	TEP ROCKY MOUNTAIN LLC	CO	GARFIELD
209661	AP 44-1-696	05-045-15517	TEP ROCKY MOUNTAIN LLC	CO	GARFIELD
209662	AP 443-1-696	05-045-15519	TEP ROCKY MOUNTAIN LLC	CO	GARFIELD
209663	SPECIALTY 33B-21-692	05-045-15563	TEP ROCKY MOUNTAIN LLC	CO	GARFIELD
209664	SPECIALTY 33D-21-692	05-045-15564	TEP ROCKY MOUNTAIN LLC	CO	GARFIELD
209665	SPECIALTY 34D-21-692	05-045-15565	TEP ROCKY MOUNTAIN LLC	CO	GARFIELD
209666	SPECIALTY 43B-21-692	05-045-15566	TEP ROCKY MOUNTAIN LLC	CO	GARFIELD
209667	SPECIALTY 43D-21-692	05-045-15567	TEP ROCKY MOUNTAIN LLC	CO	GARFIELD
209668	SPECIALTY 44D-21-692	05-045-15568	TEP ROCKY MOUNTAIN LLC	CO	GARFIELD
209669	Gentry B7	05-045-15584	TEP ROCKY MOUNTAIN LLC	CO	GARFIELD
209670	Gentry B9	05-045-15585	TEP ROCKY MOUNTAIN LLC	CO	GARFIELD
209671	Gentry B8	05-045-15586	TEP ROCKY MOUNTAIN LLC	CO	GARFIELD
209672	Gentry B14	05-045-15589	TEP ROCKY MOUNTAIN LLC	CO	GARFIELD
209673	AP 43-1-696	05-045-15613	TEP ROCKY MOUNTAIN LLC	CO	GARFIELD
209674	NAUGLE PA 33-25	05-045-15646	TEP ROCKY MOUNTAIN LLC	CO	GARFIELD
209675	FEDERAL PA 11-1	05-045-15654	TEP ROCKY MOUNTAIN LLC	CO	GARFIELD
209676	FEDERAL PA 412-1	05-045-15655	TEP ROCKY MOUNTAIN LLC	CO	GARFIELD
209677	FEDERAL PA 312-1	05-045-15656	TEP ROCKY MOUNTAIN LLC	CO	GARFIELD
209678	FEDERAL PA 22-1	05-045-15657	TEP ROCKY MOUNTAIN LLC	CO	GARFIELD
209679	FEDERAL PA 322-1	05-045-15658	TEP ROCKY MOUNTAIN LLC	CO	GARFIELD
209680	FEDERAL PA 422-1	05-045-15659	TEP ROCKY MOUNTAIN LLC	CO	GARFIELD
209681	FEDERAL PA 411-1	05-045-15660	TEP ROCKY MOUNTAIN LLC	CO	GARFIELD
209682	FEDERAL PA 311-1	05-045-15661	TEP ROCKY MOUNTAIN LLC	CO	GARFIELD
209683	FEDERAL PA 321-1	05-045-15662	TEP ROCKY MOUNTAIN LLC	CO	GARFIELD
209684	FEDERAL PA 21-1	05-045-15663	TEP ROCKY MOUNTAIN LLC	CO	GARFIELD
209685	FEDERAL PA 421-1	05-045-15664	TEP ROCKY MOUNTAIN LLC	CO	GARFIELD
209686	FEDERAL PA 511-1	05-045-15665	TEP ROCKY MOUNTAIN LLC	CO	GARFIELD
209687	FEDERAL PA 12-1	05-045-15666	TEP ROCKY MOUNTAIN LLC	CO	GARFIELD
209688	SAVAGE RWF 443-29	05-045-15693	TEP ROCKY MOUNTAIN LLC	CO	GARFIELD
209689	Savage RWF 334-29R	05-045-15694	TEP ROCKY MOUNTAIN LLC	CO	GARFIELD
209690	SAVAGE RWF 434-29	05-045-15695	TEP ROCKY MOUNTAIN LLC	CO	GARFIELD
209691	SAVAGE RWF 34-29	05-045-15696	TEP ROCKY MOUNTAIN LLC	CO	GARFIELD
209692	SAVAGE RWF 533-29	05-045-15697	TEP ROCKY MOUNTAIN LLC	CO	GARFIELD
209693	FEDERAL PA 422-32	05-045-15709	TEP ROCKY MOUNTAIN LLC	CO	GARFIELD
209694	FEDERAL PA 421-32	05-045-15710	TEP ROCKY MOUNTAIN LLC	CO	GARFIELD
209695	FEDERAL PA 522-32	05-045-15711	TEP ROCKY MOUNTAIN LLC	CO	GARFIELD
209696	FEDERAL PA 511-32	05-045-15713	TEP ROCKY MOUNTAIN LLC	CO	GARFIELD
209697	FEDERAL PA 411-32	05-045-15714	TEP ROCKY MOUNTAIN LLC	CO	GARFIELD

<u>Caerus Cost Center</u>	<u>Well Name</u>	<u>API</u>	<u>Operator</u>	<u>State</u>	<u>County</u>
209698	FEDERAL PA 322-32	05-045-15715	TEP ROCKY MOUNTAIN LLC	CO	GARFIELD
209699	FEDERAL PA 312-32	05-045-15716	TEP ROCKY MOUNTAIN LLC	CO	GARFIELD
209700	SPECIALTY 34A-20-692	05-045-15750	TEP ROCKY MOUNTAIN LLC	CO	GARFIELD
209701	SPECIALTY 44B-20-692	05-045-15751	TEP ROCKY MOUNTAIN LLC	CO	GARFIELD
209702	SPECIALTY 34D-20-692	05-045-15752	TEP ROCKY MOUNTAIN LLC	CO	GARFIELD
209703	SPECIALTY 34C-20-692	05-045-15753	TEP ROCKY MOUNTAIN LLC	CO	GARFIELD
209704	SPECIALTY 34B-20-692	05-045-15754	TEP ROCKY MOUNTAIN LLC	CO	GARFIELD
209705	SPECIALTY 44D-20-692	05-045-15755	TEP ROCKY MOUNTAIN LLC	CO	GARFIELD
209706	SPECIALTY 44C-20-692	05-045-15756	TEP ROCKY MOUNTAIN LLC	CO	GARFIELD
209707	SPECIALTY 44A-20-692	05-045-15757	TEP ROCKY MOUNTAIN LLC	CO	GARFIELD
209708	SPECIALTY 43C-20-692	05-045-15758	TEP ROCKY MOUNTAIN LLC	CO	GARFIELD
209709	SPECIALTY 43A-20-692	05-045-15759	TEP ROCKY MOUNTAIN LLC	CO	GARFIELD
209710	SPECIALTY 33C-20-692	05-045-15760	TEP ROCKY MOUNTAIN LLC	CO	GARFIELD
209711	SPECIALTY 33A-20-692	05-045-15761	TEP ROCKY MOUNTAIN LLC	CO	GARFIELD
209712	WRIGHT SMALLWOOD CASTEEL SG 34-28	05-045-15816	TEP ROCKY MOUNTAIN LLC	CO	GARFIELD
209713	WRIGHT SMALLWOOD CASTEEL SG 324-28	05-045-15817	TEP ROCKY MOUNTAIN LLC	CO	GARFIELD
209714	WRIGHT SMALLWOOD CASTEEL SG 344-28	05-045-15818	TEP ROCKY MOUNTAIN LLC	CO	GARFIELD
209715	FEDERAL PA 341-31	05-045-15839	TEP ROCKY MOUNTAIN LLC	CO	GARFIELD
209716	FEDERAL PA 43-30	05-045-15842	TEP ROCKY MOUNTAIN LLC	CO	GARFIELD
209717	FEDERAL PA 441-31	05-045-15843	TEP ROCKY MOUNTAIN LLC	CO	GARFIELD
209718	FEDERAL PA 41-31	05-045-15844	TEP ROCKY MOUNTAIN LLC	CO	GARFIELD
209719	FEDERAL PA 431-31	05-045-15851	TEP ROCKY MOUNTAIN LLC	CO	GARFIELD
209720	FEDERAL PA 531-31	05-045-15852	TEP ROCKY MOUNTAIN LLC	CO	GARFIELD
209721	FEDERAL PA 331-31	05-045-15855	TEP ROCKY MOUNTAIN LLC	CO	GARFIELD
209722	FEDERAL PA 31-31	05-045-15856	TEP ROCKY MOUNTAIN LLC	CO	GARFIELD
209723	SAVAGE RWF 23-23	05-045-15866	TEP ROCKY MOUNTAIN LLC	CO	GARFIELD
209724	ALLEN POINT 644-8-695	05-045-15925	TEP ROCKY MOUNTAIN LLC	CO	GARFIELD
209725	SAVAGE RWF 524-23	05-045-15926	TEP ROCKY MOUNTAIN LLC	CO	GARFIELD
209726	SAVAGE RWF 424-23	05-045-15927	TEP ROCKY MOUNTAIN LLC	CO	GARFIELD
209727	SAVAGE RWF 324-23	05-045-15928	TEP ROCKY MOUNTAIN LLC	CO	GARFIELD
209728	SAVAGE RWF 24-23	05-045-15929	TEP ROCKY MOUNTAIN LLC	CO	GARFIELD
209729	SAVAGE RWF 623-23	05-045-15930	TEP ROCKY MOUNTAIN LLC	CO	GARFIELD
209730	SAVAGE RWF 523-23	05-045-15931	TEP ROCKY MOUNTAIN LLC	CO	GARFIELD
209731	SAVAGE RWF 423-23	05-045-15932	TEP ROCKY MOUNTAIN LLC	CO	GARFIELD
209732	SAVAGE RWF 323-23	05-045-15933	TEP ROCKY MOUNTAIN LLC	CO	GARFIELD
209733	SAVAGE RWF 322-23	05-045-15934	TEP ROCKY MOUNTAIN LLC	CO	GARFIELD
209734	SAVAGE RWF 514-23	05-045-15935	TEP ROCKY MOUNTAIN LLC	CO	GARFIELD
209735	SAVAGE RWF 414-23	05-045-15936	TEP ROCKY MOUNTAIN LLC	CO	GARFIELD
209736	SAVAGE RWF 314-23	05-045-15937	TEP ROCKY MOUNTAIN LLC	CO	GARFIELD
209737	SAVAGE RWF 14-23	05-045-15938	TEP ROCKY MOUNTAIN LLC	CO	GARFIELD
209738	SAVAGE RWF 413-23	05-045-15939	TEP ROCKY MOUNTAIN LLC	CO	GARFIELD
209739	SAVAGE RWF 313-23	05-045-15940	TEP ROCKY MOUNTAIN LLC	CO	GARFIELD
209740	SAVAGE RWF 13-23	05-045-15941	TEP ROCKY MOUNTAIN LLC	CO	GARFIELD

<u>Caerus Cost Center</u>	<u>Well Name</u>	<u>API</u>	<u>Operator</u>	<u>State</u>	<u>County</u>
209741	SAVAGE RWF 612-23	05-045-15944	TEP ROCKY MOUNTAIN LLC	CO	GARFIELD
209742	AP 321-17-695	05-045-16089	TEP ROCKY MOUNTAIN LLC	CO	GARFIELD
209743	AP 331-17-695	05-045-16090	TEP ROCKY MOUNTAIN LLC	CO	GARFIELD
209744	AP 614-8-695	05-045-16091	TEP ROCKY MOUNTAIN LLC	CO	GARFIELD
209745	WILLIAMS SG 12-35	05-045-16176	TEP ROCKY MOUNTAIN LLC	CO	GARFIELD
209746	WILLIAMS SG 412-35	05-045-16177	TEP ROCKY MOUNTAIN LLC	CO	GARFIELD
209747	WILLIAMS SG 512-35	05-045-16178	TEP ROCKY MOUNTAIN LLC	CO	GARFIELD
209748	WILLIAMS SG 312-35	05-045-16179	TEP ROCKY MOUNTAIN LLC	CO	GARFIELD
209749	JOHNSON RWF 434-30	05-045-16184	TEP ROCKY MOUNTAIN LLC	CO	GARFIELD
209750	JOHNSON RWF 534-30	05-045-16192	TEP ROCKY MOUNTAIN LLC	CO	GARFIELD
209751	JOHNSON RWF 334-30	05-045-16193	TEP ROCKY MOUNTAIN LLC	CO	GARFIELD
209752	JOHNSON RWF 533-30	05-045-16194	TEP ROCKY MOUNTAIN LLC	CO	GARFIELD
209753	JOHNSON RWF 34-30	05-045-16195	TEP ROCKY MOUNTAIN LLC	CO	GARFIELD
209754	JOHNSON RWF 433-30	05-045-16196	TEP ROCKY MOUNTAIN LLC	CO	GARFIELD
209755	JOHNSON RWF 443-30	05-045-16197	TEP ROCKY MOUNTAIN LLC	CO	GARFIELD
209756	JOHNSON RWF 543-30	05-045-16198	TEP ROCKY MOUNTAIN LLC	CO	GARFIELD
209757	JOHNSON RWF 343-30	05-045-16199	TEP ROCKY MOUNTAIN LLC	CO	GARFIELD
209758	JOHNSON RWF 43-30	05-045-16200	TEP ROCKY MOUNTAIN LLC	CO	GARFIELD
209759	JOHNSON RWF 444-30	05-045-16202	TEP ROCKY MOUNTAIN LLC	CO	GARFIELD
209760	JOHNSON RWF 643-30	05-045-16203	TEP ROCKY MOUNTAIN LLC	CO	GARFIELD
209761	JOHNSON RWF 44-30	05-045-16204	TEP ROCKY MOUNTAIN LLC	CO	GARFIELD
209762	JOHNSON RWF 344-30	05-045-16205	TEP ROCKY MOUNTAIN LLC	CO	GARFIELD
209763	JCJ 22C-21-692	05-045-16382	TEP ROCKY MOUNTAIN LLC	CO	GARFIELD
209764	JCJ 11A-21-692	05-045-16854	TEP ROCKY MOUNTAIN LLC	CO	GARFIELD
209765	JCJ 21B-21-692	05-045-16855	TEP ROCKY MOUNTAIN LLC	CO	GARFIELD
209766	JCJ 21A-21-692	05-045-16856	TEP ROCKY MOUNTAIN LLC	CO	GARFIELD
209767	JCJ 12D-21-692	05-045-16857	TEP ROCKY MOUNTAIN LLC	CO	GARFIELD
209768	JCJ 12C-21-692	05-045-16858	TEP ROCKY MOUNTAIN LLC	CO	GARFIELD
209769	JCJ 12B-21-692	05-045-16859	TEP ROCKY MOUNTAIN LLC	CO	GARFIELD
209770	JCJ 12A-21-692	05-045-16860	TEP ROCKY MOUNTAIN LLC	CO	GARFIELD
209771	JCJ 11D-21-692	05-045-16861	TEP ROCKY MOUNTAIN LLC	CO	GARFIELD
209772	JCJ 11C-21-692	05-045-16862	TEP ROCKY MOUNTAIN LLC	CO	GARFIELD
209773	JCJ 11B-21-692	05-045-16863	TEP ROCKY MOUNTAIN LLC	CO	GARFIELD
209774	JCJ 22D-21-692	05-045-16864	TEP ROCKY MOUNTAIN LLC	CO	GARFIELD
209775	JCJ 22B-21-692	05-045-16865	TEP ROCKY MOUNTAIN LLC	CO	GARFIELD
209776	JCJ 22A-21-692	05-045-16866	TEP ROCKY MOUNTAIN LLC	CO	GARFIELD
209777	JCJ 21D-21-692	05-045-16867	TEP ROCKY MOUNTAIN LLC	CO	GARFIELD
209778	JCJ 21C-21-692	05-045-16868	TEP ROCKY MOUNTAIN LLC	CO	GARFIELD
209779	BRYNILDSON 12C-20-692	05-045-16952	TEP ROCKY MOUNTAIN LLC	CO	GARFIELD
209780	BRYNILDSON 22A-20-692	05-045-16953	TEP ROCKY MOUNTAIN LLC	CO	GARFIELD
209781	BRYNILDSON 22B-20-692	05-045-16954	TEP ROCKY MOUNTAIN LLC	CO	GARFIELD
209782	BRYNILDSON 22C-20-692	05-045-16955	TEP ROCKY MOUNTAIN LLC	CO	GARFIELD
209783	BRYNILDSON 23B-20-692	05-045-16956	TEP ROCKY MOUNTAIN LLC	CO	GARFIELD

<u>Caerus Cost Center</u>	<u>Well Name</u>	<u>API</u>	<u>Operator</u>	<u>State</u>	<u>County</u>
209784	BRYNILDSON 23C-20-692	05-045-16957	TEP ROCKY MOUNTAIN LLC	CO	GARFIELD
209785	BRYNILDSON 23D-20-692	05-045-16958	TEP ROCKY MOUNTAIN LLC	CO	GARFIELD
209786	BRYNILDSON 12B-20-692	05-045-16959	TEP ROCKY MOUNTAIN LLC	CO	GARFIELD
209787	CLOUGH RWF 333-29	05-045-17017	TEP ROCKY MOUNTAIN LLC	CO	GARFIELD
209788	HENRY PA 424-3	05-045-17028	TEP ROCKY MOUNTAIN LLC	CO	GARFIELD
209789	HENRY PA 34-3	05-045-17029	TEP ROCKY MOUNTAIN LLC	CO	GARFIELD
209790	HENRY PA 43-4	05-045-17030	TEP ROCKY MOUNTAIN LLC	CO	GARFIELD
209791	HENRY PA 33-3	05-045-17031	TEP ROCKY MOUNTAIN LLC	CO	GARFIELD
209792	HENRY PA 314-3	05-045-17032	TEP ROCKY MOUNTAIN LLC	CO	GARFIELD
209793	HENRY PA 414-3	05-045-17033	TEP ROCKY MOUNTAIN LLC	CO	GARFIELD
209794	HENRY PA 514-3	05-045-17034	TEP ROCKY MOUNTAIN LLC	CO	GARFIELD
209795	HENRY PA 522-3	05-045-17035	TEP ROCKY MOUNTAIN LLC	CO	GARFIELD
209796	HENRY PA 323-3	05-045-17036	TEP ROCKY MOUNTAIN LLC	CO	GARFIELD
209797	HENRY PA 513-3	05-045-17037	TEP ROCKY MOUNTAIN LLC	CO	GARFIELD
209798	HENRY PA 413-3	05-045-17038	TEP ROCKY MOUNTAIN LLC	CO	GARFIELD
209799	HENRY 313-3	05-045-17039	TEP ROCKY MOUNTAIN LLC	CO	GARFIELD
209800	HENRY PA 423-3	05-045-17040	TEP ROCKY MOUNTAIN LLC	CO	GARFIELD
209801	HENRY PA 523-3	05-045-17041	TEP ROCKY MOUNTAIN LLC	CO	GARFIELD
209802	HENRY PA 623-3	05-045-17042	TEP ROCKY MOUNTAIN LLC	CO	GARFIELD
209803	HENRY PA 324-3	05-045-17043	TEP ROCKY MOUNTAIN LLC	CO	GARFIELD
209804	McPherson A6	05-045-17067	TEP ROCKY MOUNTAIN LLC	CO	GARFIELD
209805	MCPHERSON A9	05-045-17068	TEP ROCKY MOUNTAIN LLC	CO	GARFIELD
209806	MCPHERSON A2	05-045-17069	TEP ROCKY MOUNTAIN LLC	CO	GARFIELD
209807	McPherson A12	05-045-17070	TEP ROCKY MOUNTAIN LLC	CO	GARFIELD
209808	McPherson A11	05-045-17071	TEP ROCKY MOUNTAIN LLC	CO	GARFIELD
209809	McPherson A7	05-045-17072	TEP ROCKY MOUNTAIN LLC	CO	GARFIELD
209810	AP 321-18-695	05-045-17073	TEP ROCKY MOUNTAIN LLC	CO	GARFIELD
209811	AP 322-18-695	05-045-17074	TEP ROCKY MOUNTAIN LLC	CO	GARFIELD
209812	AP 522-18-695	05-045-17075	TEP ROCKY MOUNTAIN LLC	CO	GARFIELD
209813	AP 531-18-695	05-045-17077	TEP ROCKY MOUNTAIN LLC	CO	GARFIELD
209814	AP 331-18-695	05-045-17078	TEP ROCKY MOUNTAIN LLC	CO	GARFIELD
209815	AP 332-18-695	05-045-17080	TEP ROCKY MOUNTAIN LLC	CO	GARFIELD
209816	BURCKLE FED CA A10	05-045-17096	TEP ROCKY MOUNTAIN LLC	CO	GARFIELD
209817	BURCKLE FED CA A12	05-045-17097	TEP ROCKY MOUNTAIN LLC	CO	GARFIELD
209818	Robinson C12	05-045-17104	TEP ROCKY MOUNTAIN LLC	CO	GARFIELD
209819	Robinson C3	05-045-17105	TEP ROCKY MOUNTAIN LLC	CO	GARFIELD
209820	Robinson C6	05-045-17106	TEP ROCKY MOUNTAIN LLC	CO	GARFIELD
209821	Robinson C8	05-045-17107	TEP ROCKY MOUNTAIN LLC	CO	GARFIELD
209822	Robinson C2	05-045-17108	TEP ROCKY MOUNTAIN LLC	CO	GARFIELD
209823	Robinson C10	05-045-17109	TEP ROCKY MOUNTAIN LLC	CO	GARFIELD
209824	BRYNILDSON 24C-20-692	05-045-17144	TEP ROCKY MOUNTAIN LLC	CO	GARFIELD
209825	BRYNILDSON 24B-20-692	05-045-17145	TEP ROCKY MOUNTAIN LLC	CO	GARFIELD
209826	BRYNILDSON 14A-20-692	05-045-17146	TEP ROCKY MOUNTAIN LLC	CO	GARFIELD

<u>Caerus Cost Center</u>	<u>Well Name</u>	<u>API</u>	<u>Operator</u>	<u>State</u>	<u>County</u>
209827	BRYNILDSON 24A-20-692	05-045-17147	TEP ROCKY MOUNTAIN LLC	CO	GARFIELD
209828	BRYNILDSON 23A-20-692	05-045-17148	TEP ROCKY MOUNTAIN LLC	CO	GARFIELD
209829	SAVAGE RWF 424-28	05-045-17190	TEP ROCKY MOUNTAIN LLC	CO	GARFIELD
209830	SAVAGE RWF 423-28	05-045-17191	TEP ROCKY MOUNTAIN LLC	CO	GARFIELD
209831	SAVAGE RWF 414-28	05-045-17192	TEP ROCKY MOUNTAIN LLC	CO	GARFIELD
209832	SAVAGE RWF 14-28	05-045-17193	TEP ROCKY MOUNTAIN LLC	CO	GARFIELD
209833	SAVAGE RWF 23-28	05-045-17197	TEP ROCKY MOUNTAIN LLC	CO	GARFIELD
209834	SAVAGE RWF 524-28	05-045-17198	TEP ROCKY MOUNTAIN LLC	CO	GARFIELD
209835	WILLIAMS SG 441-32	05-045-17199	TEP ROCKY MOUNTAIN LLC	CO	GARFIELD
209836	BUXTON RWF 313-30	05-045-17487	TEP ROCKY MOUNTAIN LLC	CO	GARFIELD
209837	BUXTON RWF 13-30	05-045-17488	TEP ROCKY MOUNTAIN LLC	CO	GARFIELD
209838	BUXTON RWF 413-30	05-045-17489	TEP ROCKY MOUNTAIN LLC	CO	GARFIELD
209839	BUXTON RWF 513-30	05-045-17490	TEP ROCKY MOUNTAIN LLC	CO	GARFIELD
209840	BUXTON RWF 14-30	05-045-17491	TEP ROCKY MOUNTAIN LLC	CO	GARFIELD
209841	BUXTON RWF 314-30	05-045-17492	TEP ROCKY MOUNTAIN LLC	CO	GARFIELD
209842	BUXTON RWF 514-30	05-045-17493	TEP ROCKY MOUNTAIN LLC	CO	GARFIELD
209843	BUXTON RWF 323-30	05-045-17494	TEP ROCKY MOUNTAIN LLC	CO	GARFIELD
209844	BUXTON RWF 423-30	05-045-17495	TEP ROCKY MOUNTAIN LLC	CO	GARFIELD
209845	BUXTON RWF 523-30	05-045-17496	TEP ROCKY MOUNTAIN LLC	CO	GARFIELD
209846	BUXTON RWF 24-30	05-045-17497	TEP ROCKY MOUNTAIN LLC	CO	GARFIELD
209847	BUXTON RWF 324-30	05-045-17498	TEP ROCKY MOUNTAIN LLC	CO	GARFIELD
209848	BUXTON RWF 424-30	05-045-17499	TEP ROCKY MOUNTAIN LLC	CO	GARFIELD
209849	BUXTON RWF 333-30	05-045-17500	TEP ROCKY MOUNTAIN LLC	CO	GARFIELD
209850	BUXTON RWF 33-30	05-045-17501	TEP ROCKY MOUNTAIN LLC	CO	GARFIELD
209851	BUXTON RWF 23-30	05-045-17548	TEP ROCKY MOUNTAIN LLC	CO	GARFIELD
209852	BUXTON RWF 524-30	05-045-17549	TEP ROCKY MOUNTAIN LLC	CO	GARFIELD
209853	Savage PA 324-4	05-045-17746	TEP ROCKY MOUNTAIN LLC	CO	GARFIELD
209854	SAVAGE PA 14-4	05-045-17747	TEP ROCKY MOUNTAIN LLC	CO	GARFIELD
209855	SAVAGE PA 24-4	05-045-17748	TEP ROCKY MOUNTAIN LLC	CO	GARFIELD
209856	DOWNING RWF 522-24	05-045-17901	TEP ROCKY MOUNTAIN LLC	CO	GARFIELD
209857	DOWNING RWF 22-24	05-045-17902	TEP ROCKY MOUNTAIN LLC	CO	GARFIELD
209858	DOWNING RWF 511-24	05-045-17903	TEP ROCKY MOUNTAIN LLC	CO	GARFIELD
209859	DOWNING RWF 311-24	05-045-17904	TEP ROCKY MOUNTAIN LLC	CO	GARFIELD
209860	TRI STATE TRUCKING PA 422-25	05-045-17983	TEP ROCKY MOUNTAIN LLC	CO	GARFIELD
209861	TRI STATE TRUCKING PA 322-25	05-045-17984	TEP ROCKY MOUNTAIN LLC	CO	GARFIELD
209862	TRI STATE TRUCKING PA 332-25	05-045-17985	TEP ROCKY MOUNTAIN LLC	CO	GARFIELD
209863	TRI STATE TRUCKING PA 532-25	05-045-17986	TEP ROCKY MOUNTAIN LLC	CO	GARFIELD
209864	TRI STATE TRUCKING PA 32-25	05-045-17987	TEP ROCKY MOUNTAIN LLC	CO	GARFIELD
209865	TRI STATE TRUCKING PA 432-25	05-045-17988	TEP ROCKY MOUNTAIN LLC	CO	GARFIELD
209866	TRI STATE TRUCKING PA 533-25	05-045-17989	TEP ROCKY MOUNTAIN LLC	CO	GARFIELD
209867	TRI STATE TRUCKING PA 433-25	05-045-17990	TEP ROCKY MOUNTAIN LLC	CO	GARFIELD
209868	TRI STATE TRUCKING PA 333-25	05-045-17991	TEP ROCKY MOUNTAIN LLC	CO	GARFIELD
209869	TRI STATE TRUCKING PA 523-25	05-045-17992	TEP ROCKY MOUNTAIN LLC	CO	GARFIELD

<u>Caerus Cost Center</u>	<u>Well Name</u>	<u>API</u>	<u>Operator</u>	<u>State</u>	<u>County</u>
209870	TRI STATE TRUCKING PA 323-25	05-045-17993	TEP ROCKY MOUNTAIN LLC	CO	GARFIELD
209871	TRI STATE TRUCKING PA 23-25	05-045-17994	TEP ROCKY MOUNTAIN LLC	CO	GARFIELD
209872	FEDERAL PA 31-20	05-045-18107	TEP ROCKY MOUNTAIN LLC	CO	GARFIELD
209873	FEDERAL PA 331-20	05-045-18108	TEP ROCKY MOUNTAIN LLC	CO	GARFIELD
209874	FEDERAL PA 431-20	05-045-18109	TEP ROCKY MOUNTAIN LLC	CO	GARFIELD
209875	FEDERAL PA 531-20	05-045-18110	TEP ROCKY MOUNTAIN LLC	CO	GARFIELD
209876	FEDERAL PA 432-20	05-045-18111	TEP ROCKY MOUNTAIN LLC	CO	GARFIELD
209877	FEDERAL PA 532-20	05-045-18112	TEP ROCKY MOUNTAIN LLC	CO	GARFIELD
209878	Federal PA 441-20	05-045-18113	TEP ROCKY MOUNTAIN LLC	CO	GARFIELD
209879	FEDERAL PA 541-20	05-045-18114	TEP ROCKY MOUNTAIN LLC	CO	GARFIELD
209880	FEDERAL PA 442-20	05-045-18115	TEP ROCKY MOUNTAIN LLC	CO	GARFIELD
209881	FEDERAL PA 542-20	05-045-18116	TEP ROCKY MOUNTAIN LLC	CO	GARFIELD
209882	BATTLEMENT MESA PA 423-5	05-045-18184	TEP ROCKY MOUNTAIN LLC	CO	GARFIELD
209883	BATTLEMENT MESA PA 524-5	05-045-18185	TEP ROCKY MOUNTAIN LLC	CO	GARFIELD
209884	BATTLEMENT MESA PA 333-5	05-045-18186	TEP ROCKY MOUNTAIN LLC	CO	GARFIELD
209885	BATTLEMENT MESA PA 13-5	05-045-18187	TEP ROCKY MOUNTAIN LLC	CO	GARFIELD
209886	BATTLEMENT MESA PA 324-5	05-045-18188	TEP ROCKY MOUNTAIN LLC	CO	GARFIELD
209887	BATTLEMENT MESA PA 323-5	05-045-18189	TEP ROCKY MOUNTAIN LLC	CO	GARFIELD
209888	BATTLEMENT MESA PA 314-5	05-045-18190	TEP ROCKY MOUNTAIN LLC	CO	GARFIELD
209889	BATTLEMENT MESA PA 23-5	05-045-18191	TEP ROCKY MOUNTAIN LLC	CO	GARFIELD
209890	BATTLEMENT MESA PA 313-5	05-045-18192	TEP ROCKY MOUNTAIN LLC	CO	GARFIELD
209891	BATTLEMENT MESA PA 14-5	05-045-18193	TEP ROCKY MOUNTAIN LLC	CO	GARFIELD
209892	BATTLEMENT MESA PA 514-5	05-045-18194	TEP ROCKY MOUNTAIN LLC	CO	GARFIELD
209893	BATTLEMENT MESA PA 34-5	05-045-18195	TEP ROCKY MOUNTAIN LLC	CO	GARFIELD
209894	BATTLEMENT MESA PA 414-5	05-045-18196	TEP ROCKY MOUNTAIN LLC	CO	GARFIELD
209895	BATTLEMENT MESA PA 413-5	05-045-18197	TEP ROCKY MOUNTAIN LLC	CO	GARFIELD
209896	BATTLEMENT MESA PA 334-5	05-045-18198	TEP ROCKY MOUNTAIN LLC	CO	GARFIELD
209897	BATTLEMENT MESA PA 33-5	05-045-18199	TEP ROCKY MOUNTAIN LLC	CO	GARFIELD
209898	Youberg RWF 33-23	05-045-18240	TEP ROCKY MOUNTAIN LLC	CO	GARFIELD
209899	Youberg RWF 333-23	05-045-18241	TEP ROCKY MOUNTAIN LLC	CO	GARFIELD
209900	Youberg RWF 433-23	05-045-18242	TEP ROCKY MOUNTAIN LLC	CO	GARFIELD
209901	Youberg RWF 534-23	05-045-18243	TEP ROCKY MOUNTAIN LLC	CO	GARFIELD
209902	Youberg RWF 343-23	05-045-18244	TEP ROCKY MOUNTAIN LLC	CO	GARFIELD
209903	Youberg RWF 543-23	05-045-18245	TEP ROCKY MOUNTAIN LLC	CO	GARFIELD
209904	Youberg RWF 533-23	05-045-18246	TEP ROCKY MOUNTAIN LLC	CO	GARFIELD
209905	Youberg RWF 34-23	05-045-18247	TEP ROCKY MOUNTAIN LLC	CO	GARFIELD
209906	Youberg RWF 544-23	05-045-18248	TEP ROCKY MOUNTAIN LLC	CO	GARFIELD
209907	Youberg RWF 444-23	05-045-18249	TEP ROCKY MOUNTAIN LLC	CO	GARFIELD
209908	Youberg RWF 344-23	05-045-18250	TEP ROCKY MOUNTAIN LLC	CO	GARFIELD
209909	Youberg RWF 443-23	05-045-18251	TEP ROCKY MOUNTAIN LLC	CO	GARFIELD
209910	Youberg RWF 44-23	05-045-18252	TEP ROCKY MOUNTAIN LLC	CO	GARFIELD
209911	Youberg RWF 334-23	05-045-18253	TEP ROCKY MOUNTAIN LLC	CO	GARFIELD
209912	Youberg RWF 434-23	05-045-18254	TEP ROCKY MOUNTAIN LLC	CO	GARFIELD

<u>Caerus Cost Center</u>	<u>Well Name</u>	<u>API</u>	<u>Operator</u>	<u>State</u>	<u>County</u>
209913	MAHAFFEY PA 414-25	05-045-18263	TEP ROCKY MOUNTAIN LLC	CO	GARFIELD
209914	MAHAFFEY PA 314-25	05-045-18264	TEP ROCKY MOUNTAIN LLC	CO	GARFIELD
209915	MAHAFFEY PA 14-25	05-045-18265	TEP ROCKY MOUNTAIN LLC	CO	GARFIELD
209916	MAHAFFEY PA 524-25	05-045-18266	TEP ROCKY MOUNTAIN LLC	CO	GARFIELD
209917	MAHAFFEY PA 424-25	05-045-18267	TEP ROCKY MOUNTAIN LLC	CO	GARFIELD
209918	MAHAFFEY PA 324-25	05-045-18268	TEP ROCKY MOUNTAIN LLC	CO	GARFIELD
209919	MAHAFFEY PA 11-36	05-045-18269	TEP ROCKY MOUNTAIN LLC	CO	GARFIELD
209920	MAHAFFEY PA 311-36	05-045-18270	TEP ROCKY MOUNTAIN LLC	CO	GARFIELD
209921	MAHAFFEY PA 411-36	05-045-18271	TEP ROCKY MOUNTAIN LLC	CO	GARFIELD
209922	MAHAFFEY PA 12-36	05-045-18272	TEP ROCKY MOUNTAIN LLC	CO	GARFIELD
209923	MAHAFFEY PA 312-36	05-045-18273	TEP ROCKY MOUNTAIN LLC	CO	GARFIELD
209924	MAHAFFEY PA 21-36	05-045-18274	TEP ROCKY MOUNTAIN LLC	CO	GARFIELD
209925	MAHAFFEY PA 321-36	05-045-18275	TEP ROCKY MOUNTAIN LLC	CO	GARFIELD
209926	MAHAFFEY PA 421-36	05-045-18276	TEP ROCKY MOUNTAIN LLC	CO	GARFIELD
209927	MAHAFFEY PA 22-36	05-045-18277	TEP ROCKY MOUNTAIN LLC	CO	GARFIELD
209928	MAHAFFEY PA 322-36	05-045-18278	TEP ROCKY MOUNTAIN LLC	CO	GARFIELD
209929	Mahaffey PA 344-25	05-045-18293	TEP ROCKY MOUNTAIN LLC	CO	GARFIELD
209930	Mahaffey PA 44-25	05-045-18294	TEP ROCKY MOUNTAIN LLC	CO	GARFIELD
209931	Mahaffey PA 543-25	05-045-18295	TEP ROCKY MOUNTAIN LLC	CO	GARFIELD
209932	Mahaffey PA 443-25	05-045-18296	TEP ROCKY MOUNTAIN LLC	CO	GARFIELD
209933	Mahaffey PA 343-25	05-045-18297	TEP ROCKY MOUNTAIN LLC	CO	GARFIELD
209934	Mahaffey PA 43-25	05-045-18298	TEP ROCKY MOUNTAIN LLC	CO	GARFIELD
209935	Mahaffey PA 534-25	05-045-18299	TEP ROCKY MOUNTAIN LLC	CO	GARFIELD
209936	Mahaffey PA 434-25	05-045-18300	TEP ROCKY MOUNTAIN LLC	CO	GARFIELD
209937	Mahaffey PA 334-25	05-045-18301	TEP ROCKY MOUNTAIN LLC	CO	GARFIELD
209938	Mahaffey PA 34-25	05-045-18302	TEP ROCKY MOUNTAIN LLC	CO	GARFIELD
209939	SPECIALTY RESTAURANTS SG 421-33	05-045-18303	TEP ROCKY MOUNTAIN LLC	CO	GARFIELD
209940	SPECIALTY RESTAURANTS SG 412-33	05-045-18304	TEP ROCKY MOUNTAIN LLC	CO	GARFIELD
209941	SPECIALTY RESTAURANTS SG 423-33	05-045-18305	TEP ROCKY MOUNTAIN LLC	CO	GARFIELD
209942	SPECIALTY RESTAURANTS SG 314-33	05-045-18306	TEP ROCKY MOUNTAIN LLC	CO	GARFIELD
209943	Mahaffey PA 544-25	05-045-18307	TEP ROCKY MOUNTAIN LLC	CO	GARFIELD
209944	Mahaffey PA 444-25	05-045-18308	TEP ROCKY MOUNTAIN LLC	CO	GARFIELD
209945	SPECIALTY 41B-28-692	05-045-18309	TEP ROCKY MOUNTAIN LLC	CO	GARFIELD
209946	SPECIALTY 32A-28-692	05-045-18310	TEP ROCKY MOUNTAIN LLC	CO	GARFIELD
209947	SPECIALTY 31D-28-692	05-045-18311	TEP ROCKY MOUNTAIN LLC	CO	GARFIELD
209948	SPECIALTY 31B-28-692	05-045-18312	TEP ROCKY MOUNTAIN LLC	CO	GARFIELD
209949	SPECIALTY 41D-28-692	05-045-18313	TEP ROCKY MOUNTAIN LLC	CO	GARFIELD
209950	SPECIALTY 32D-28-692	05-045-18314	TEP ROCKY MOUNTAIN LLC	CO	GARFIELD
209951	SPECIALTY 42C-28-692	05-045-18315	TEP ROCKY MOUNTAIN LLC	CO	GARFIELD
209952	SPECIALTY 42D-28-692	05-045-18316	TEP ROCKY MOUNTAIN LLC	CO	GARFIELD
209953	SPECIALTY 42B-28-692	05-045-18318	TEP ROCKY MOUNTAIN LLC	CO	GARFIELD
209954	SPECIALTY 42A-28-692	05-045-18319	TEP ROCKY MOUNTAIN LLC	CO	GARFIELD
209955	SPECIALTY 32B-28-692	05-045-18320	TEP ROCKY MOUNTAIN LLC	CO	GARFIELD

<u>Caerus Cost Center</u>	<u>Well Name</u>	<u>API</u>	<u>Operator</u>	<u>State</u>	<u>County</u>
209956	SPECIALTY 32C-28-692	05-045-18321	TEP ROCKY MOUNTAIN LLC	CO	GARFIELD
209957	FEDERAL PA 542-28	05-045-18398	TEP ROCKY MOUNTAIN LLC	CO	GARFIELD
209958	FEDERAL PA 532-28	05-045-18399	TEP ROCKY MOUNTAIN LLC	CO	GARFIELD
209959	FEDERAL PA 41-28	05-045-18400	TEP ROCKY MOUNTAIN LLC	CO	GARFIELD
209960	FEDERAL PA 341-28	05-045-18402	TEP ROCKY MOUNTAIN LLC	CO	GARFIELD
209961	FEDERAL PA 432-28	05-045-18403	TEP ROCKY MOUNTAIN LLC	CO	GARFIELD
209962	FEDERAL PA 332-28	05-045-18404	TEP ROCKY MOUNTAIN LLC	CO	GARFIELD
209963	FEDERAL PA 433-28	05-045-18405	TEP ROCKY MOUNTAIN LLC	CO	GARFIELD
209964	FEDERAL PA 43-28	05-045-18406	TEP ROCKY MOUNTAIN LLC	CO	GARFIELD
209965	FEDERAL PA 343-28	05-045-18407	TEP ROCKY MOUNTAIN LLC	CO	GARFIELD
209966	FEDERAL PA 431-28	05-045-18408	TEP ROCKY MOUNTAIN LLC	CO	GARFIELD
209967	FEDERAL PA 531-28	05-045-18409	TEP ROCKY MOUNTAIN LLC	CO	GARFIELD
209968	FEDERAL PA 342-28	05-045-18410	TEP ROCKY MOUNTAIN LLC	CO	GARFIELD
209969	FEDERAL PA 442-28	05-045-18411	TEP ROCKY MOUNTAIN LLC	CO	GARFIELD
209970	FEDERAL PA 441-28	05-045-18412	TEP ROCKY MOUNTAIN LLC	CO	GARFIELD
209971	FEDERAL PA 42-28	05-045-18414	TEP ROCKY MOUNTAIN LLC	CO	GARFIELD
209972	FEDERAL SG 534-23	05-045-18419	TEP ROCKY MOUNTAIN LLC	CO	GARFIELD
209973	Youberg SR 333-12	05-045-18420	TEP ROCKY MOUNTAIN LLC	CO	GARFIELD
209974	Youberg SR 33-12	05-045-18421	TEP ROCKY MOUNTAIN LLC	CO	GARFIELD
209975	Youberg SR 443-12	05-045-18422	TEP ROCKY MOUNTAIN LLC	CO	GARFIELD
209976	Youberg SR 43-12	05-045-18423	TEP ROCKY MOUNTAIN LLC	CO	GARFIELD
209977	SPECIALTY RESTAURANTS SG 44-32	05-045-18441	TEP ROCKY MOUNTAIN LLC	CO	GARFIELD
209978	SPECIALTY 23D-21-692	05-045-18574	TEP ROCKY MOUNTAIN LLC	CO	GARFIELD
209979	CBS 23C-21-692	05-045-18575	TEP ROCKY MOUNTAIN LLC	CO	GARFIELD
209980	CBS 23B-21-692	05-045-18576	TEP ROCKY MOUNTAIN LLC	CO	GARFIELD
209981	CBS 23A-21-692	05-045-18577	TEP ROCKY MOUNTAIN LLC	CO	GARFIELD
209982	SPECIALTY 13D-21-692	05-045-18578	TEP ROCKY MOUNTAIN LLC	CO	GARFIELD
209983	CBS 13C-21-692	05-045-18579	TEP ROCKY MOUNTAIN LLC	CO	GARFIELD
209984	CBS 13B-21-692	05-045-18580	TEP ROCKY MOUNTAIN LLC	CO	GARFIELD
209985	CBS 13A-21-692	05-045-18581	TEP ROCKY MOUNTAIN LLC	CO	GARFIELD
209986	CBS 14D-21-692	05-045-18582	TEP ROCKY MOUNTAIN LLC	CO	GARFIELD
209987	CBS 14B-21-692	05-045-18583	TEP ROCKY MOUNTAIN LLC	CO	GARFIELD
209988	CBS 24D-21-692	05-045-18584	TEP ROCKY MOUNTAIN LLC	CO	GARFIELD
209989	CBS 24B-21-692	05-045-18585	TEP ROCKY MOUNTAIN LLC	CO	GARFIELD
209990	SPECIALTY 12B-28-692	05-045-18647	TEP ROCKY MOUNTAIN LLC	CO	GARFIELD
209991	SPECIALTY 22D-28-692	05-045-18648	TEP ROCKY MOUNTAIN LLC	CO	GARFIELD
209992	SPECIALTY 12D-28-692	05-045-18649	TEP ROCKY MOUNTAIN LLC	CO	GARFIELD
209993	SPECIALTY 22B-28-692	05-045-18650	TEP ROCKY MOUNTAIN LLC	CO	GARFIELD
209994	BAT 22D-17-07-95	05-045-18713	TEP ROCKY MOUNTAIN LLC	CO	GARFIELD
209995	BEAVER CREEK RANCH 18-01C	05-045-18822	TEP ROCKY MOUNTAIN LLC	CO	GARFIELD
209996	BEAVER CREEK RANCH 08-14B	05-045-18823	TEP ROCKY MOUNTAIN LLC	CO	GARFIELD
209997	FEDERAL SP 522-14	05-045-18824	TEP ROCKY MOUNTAIN LLC	CO	GARFIELD
209998	FEDERAL SP 321-14	05-045-18827	TEP ROCKY MOUNTAIN LLC	CO	GARFIELD

<u>Caerus Cost Center</u>	<u>Well Name</u>	<u>API</u>	<u>Operator</u>	<u>State</u>	<u>County</u>
209999	FEDERAL SP 411-14	05-045-18828	TEP ROCKY MOUNTAIN LLC	CO	GARFIELD
271025	YATER 21C-17-07-95	05-045-22748	TEP Rocky Mountain LLC	CO	GARFIELD
271026	YATER 21D-17-07-95	05-045-22749	TEP Rocky Mountain LLC	CO	GARFIELD
271027	YATER 11D-17-07-95	05-045-22752	TEP Rocky Mountain LLC	CO	GARFIELD
271028	YATER 22C-17-07-95	05-045-22753	TEP Rocky Mountain LLC	CO	GARFIELD
271029	YATER 22B-17-07-95	05-045-22758	TEP Rocky Mountain LLC	CO	GARFIELD
271030	YATER 11C-17-07-95	05-045-22759	TEP Rocky Mountain LLC	CO	GARFIELD
271031	YATER 12D-17-07-95	05-045-22761	TEP Rocky Mountain LLC	CO	GARFIELD
271032	YATER 12C-17-07-95	05-045-22772	TEP Rocky Mountain LLC	CO	GARFIELD
271033	YATER 22A-17-07-95	05-045-22775	TEP Rocky Mountain LLC	CO	GARFIELD
271034	YATER 12A-17-07-95	05-045-22779	TEP Rocky Mountain LLC	CO	GARFIELD
271035	YATER 12B-17-07-95	05-045-22784	TEP Rocky Mountain LLC	CO	GARFIELD
271036	YATER 11B-17-07-95	05-045-22825	TEP Rocky Mountain LLC	CO	GARFIELD
271037	WATSON RANCH B 32D-17-07-95	05-045-22804	TEP Rocky Mountain LLC	CO	GARFIELD
271038	WATSON RANCH B 32C-17-07-95	05-045-22799	TEP Rocky Mountain LLC	CO	GARFIELD
271039	WATSON RANCH B 32B-17-07-95	05-045-22803	TEP Rocky Mountain LLC	CO	GARFIELD
271059	HOMER DEEP UNIT 9 11 AH	05-045-21932	Laramie Energy LLC	CO	GARFIELD
271060	HOMER DEEP UNIT 9 11 BH	05-045-21933	Laramie Energy LLC	CO	GARFIELD
271061	HOMER DEEP UNIT 9 11 CH	05-045-22489	Laramie Energy LLC	CO	GARFIELD
271066	FURR 22 09A	05-045-18466	TEP Rocky Mountain LLC	CO	GARFIELD
271067	FURR 22 10A	05-045-18469	TEP Rocky Mountain LLC	CO	GARFIELD
271068	SG 11A-27-496	05-045-21867	Caerus Operating, LLC	CO	GARFIELD
271069	SG 11B-27-496	05-045-21868	Caerus Operating, LLC	CO	GARFIELD
271070	SG 11C-27-496	05-045-21869	Caerus Operating, LLC	CO	GARFIELD
271071	SG 11D-27-496	05-045-21870	Caerus Operating, LLC	CO	GARFIELD
271072	SG 12A-28-496	05-045-21871	Caerus Operating, LLC	CO	GARFIELD
271073	SG 12B-28-496	05-045-21872	Caerus Operating, LLC	CO	GARFIELD
271074	SG 12C-27-496	05-045-21873	Caerus Operating, LLC	CO	GARFIELD
271075	SG 12D-28-496	05-045-21874	Caerus Operating, LLC	CO	GARFIELD
271076	SG 13A-27-496	05-045-21875	Caerus Operating, LLC	CO	GARFIELD
271077	SG 13B-27-496	05-045-21876	Caerus Operating, LLC	CO	GARFIELD
271078	SG 13C-27-496	05-045-21877	Caerus Operating, LLC	CO	GARFIELD
271079	SG 13D-27-496	05-045-21878	Caerus Operating, LLC	CO	GARFIELD
271080	SG 14A-27-496	05-045-21879	Caerus Operating, LLC	CO	GARFIELD
271081	SG 14B-27-496	05-045-21880	Caerus Operating, LLC	CO	GARFIELD
271082	SG 14D-27-496	05-045-21881	Caerus Operating, LLC	CO	GARFIELD
271083	SG 15A-27-496	05-045-21882	Caerus Operating, LLC	CO	GARFIELD
271084	SG 15B-27-496	05-045-21883	Caerus Operating, LLC	CO	GARFIELD
271085	SG 15C-34-496	05-045-21884	Caerus Operating, LLC	CO	GARFIELD
271086	SG 15D-34-496	05-045-21885	Caerus Operating, LLC	CO	GARFIELD
271087	SG 22B-28-496	05-045-21886	Caerus Operating, LLC	CO	GARFIELD
271088	SG 22D-27-496	05-045-21887	Caerus Operating, LLC	CO	GARFIELD
271089	SG 23A-27-496	05-045-21888	Caerus Operating, LLC	CO	GARFIELD

<u>Carius Cost Center</u>	<u>Well Name</u>	<u>API</u>	<u>Operator</u>	<u>State</u>	<u>County</u>
271090	SG 23B-27-496	05-045-21889	Caerus Operating, LLC	CO	GARFIELD
271091	SG 23C-27-496	05-045-21890	Caerus Operating, LLC	CO	GARFIELD
271092	SG 23D-27-496	05-045-21891	Caerus Operating, LLC	CO	GARFIELD
271093	SG 24A-27-496	05-045-21892	Caerus Operating, LLC	CO	GARFIELD
271094	SG 24B-27-496	05-045-21893	Caerus Operating, LLC	CO	GARFIELD
271095	SG 24C-27-496	05-045-21894	Caerus Operating, LLC	CO	GARFIELD
271096	SG 24D-27-496	05-045-21895	Caerus Operating, LLC	CO	GARFIELD
271098	SG 25B-27-496	05-045-21897	Caerus Operating, LLC	CO	GARFIELD
271099	SG 25C-27-496	05-045-21898	Caerus Operating, LLC	CO	GARFIELD
271101	SG 23-26	05-045-23944	TEP Rocky Mountain LLC	CO	GARFIELD
271102	SG 323-26	05-045-23943	TEP Rocky Mountain LLC	CO	GARFIELD
271103	SG 43-26	05-045-23946	TEP Rocky Mountain LLC	CO	GARFIELD
271104	SG 443-26	05-045-23942	TEP Rocky Mountain LLC	CO	GARFIELD
271105	SG 523-26	05-045-23945	TEP Rocky Mountain LLC	CO	GARFIELD
271106	SG 423-26	05-045-23947	TEP Rocky Mountain LLC	CO	GARFIELD
271107	SG 533-26	05-045-23941	TEP Rocky Mountain LLC	CO	GARFIELD
271108	SG 412-26	05-045-15363	TEP Rocky Mountain LLC	CO	GARFIELD
271109	HOMER DEEP UNIT 7 23 BH	05-045-22810	Laramie Energy LLC	CO	GARFIELD
271110	HOMER DEEP UNIT 7 23 AH	05-045-22423	Laramie Energy LLC	CO	GARFIELD
271111	GGU 14A-30-691	05-045-21250	TEP ROCKY MOUNTAIN LLC	CO	GARFIELD
271112	GGU FED 41A-32-691	05-045-18993	TEP ROCKY MOUNTAIN LLC	CO	GARFIELD
271113	MILLER 34A-36-692	05-045-17733	TEP ROCKY MOUNTAIN LLC	CO	GARFIELD
271114	GGU FEDERAL 24A-28-691	05-045-23535	TEP ROCKY MOUNTAIN LLC	CO	GARFIELD
271115	GGU FEDERAL 24B-28-691	05-045-23532	TEP ROCKY MOUNTAIN LLC	CO	GARFIELD
271116	GGU FEDERAL 24C-28-691	05-045-23533	TEP ROCKY MOUNTAIN LLC	CO	GARFIELD
271117	GGU FEDERAL 24D-28-691	05-045-23531	TEP ROCKY MOUNTAIN LLC	CO	GARFIELD
271118	GGU FEDERAL 23A-28-691	05-045-23534	TEP ROCKY MOUNTAIN LLC	CO	GARFIELD
271119	FEDERAL RU 21-17	05-045-23665	TEP ROCKY MOUNTAIN LLC	CO	GARFIELD
271120	FEDERAL RU 541-17	05-045-23668	TEP ROCKY MOUNTAIN LLC	CO	GARFIELD
271121	FEDERAL RU 344-8	05-045-23669	TEP ROCKY MOUNTAIN LLC	CO	GARFIELD
271122	FEDERAL RU 441-17	05-045-23670	TEP ROCKY MOUNTAIN LLC	CO	GARFIELD
271123	FEDERAL RU 421-17	05-045-23674	TEP ROCKY MOUNTAIN LLC	CO	GARFIELD
271124	FEDERAL RU 321-17	05-045-23677	TEP ROCKY MOUNTAIN LLC	CO	GARFIELD
271125	FEDERAL RU 41-17	05-045-23680	TEP ROCKY MOUNTAIN LLC	CO	GARFIELD
271126	FEDERAL RU 31-17	05-045-23681	TEP ROCKY MOUNTAIN LLC	CO	GARFIELD
271127	FEDERAL RU 534-8	05-045-23682	TEP ROCKY MOUNTAIN LLC	CO	GARFIELD
300001	FEDERAL SP 13-14	05-045-18829	TEP ROCKY MOUNTAIN LLC	CO	GARFIELD
300002	Savage PA 44-4	05-045-18831	TEP ROCKY MOUNTAIN LLC	CO	GARFIELD
300003	Savage PA 344-4	05-045-18832	TEP ROCKY MOUNTAIN LLC	CO	GARFIELD
300004	Savage PA 334-4	05-045-18833	TEP ROCKY MOUNTAIN LLC	CO	GARFIELD
300005	Savage PA 343-4	05-045-18834	TEP ROCKY MOUNTAIN LLC	CO	GARFIELD
300006	Savage PA 33-4	05-045-18835	TEP ROCKY MOUNTAIN LLC	CO	GARFIELD
300007	Savage PA 434-4	05-045-18836	TEP ROCKY MOUNTAIN LLC	CO	GARFIELD

<u>Carius Cost Center</u>	<u>Well Name</u>	<u>API</u>	<u>Operator</u>	<u>State</u>	<u>County</u>
300008	Savage PA 333-4	05-045-18837	TEP ROCKY MOUNTAIN LLC	CO	GARFIELD
300009	Savage PA 443-4	05-045-18838	TEP ROCKY MOUNTAIN LLC	CO	GARFIELD
300010	Savage PA 544-4	05-045-18839	TEP ROCKY MOUNTAIN LLC	CO	GARFIELD
300011	BAT 44A-18-07-95	05-045-19089	TEP ROCKY MOUNTAIN LLC	CO	GARFIELD
300012	WRIGHT CASTEEL SMALLWOOD SG 341-33	05-045-19171	TEP ROCKY MOUNTAIN LLC	CO	GARFIELD
300013	WRIGHT CASTEEL SMALLWOOD SG 544-28	05-045-19173	TEP ROCKY MOUNTAIN LLC	CO	GARFIELD
300014	WRIGHT CASTEEL SMALLWOOD SG 24-28	05-045-19177	TEP ROCKY MOUNTAIN LLC	CO	GARFIELD
300015	WRIGHT CASTEEL SMALLWOOD SG 31-33	05-045-19180	TEP ROCKY MOUNTAIN LLC	CO	GARFIELD
300016	WRIGHT CASTEEL SMALLWOOD SG 331-33	05-045-19181	TEP ROCKY MOUNTAIN LLC	CO	GARFIELD
300017	WRIGHT CASTEEL SMALLWOOD SG 434-28	05-045-19183	TEP ROCKY MOUNTAIN LLC	CO	GARFIELD
300018	WRIGHT CASTEEL SMALLWOOD SG 424-28	05-045-19189	TEP ROCKY MOUNTAIN LLC	CO	GARFIELD
300019	WRIGHT CASTEEL SMALLWOOD SG 431-33	05-045-19193	TEP ROCKY MOUNTAIN LLC	CO	GARFIELD
300020	WRIGHT CASTEEL SMALLWOOD SG 334-28	05-045-19197	TEP ROCKY MOUNTAIN LLC	CO	GARFIELD
300021	WRIGHT CASTEEL SMALLWOOD SG 44-28	05-045-19198	TEP ROCKY MOUNTAIN LLC	CO	GARFIELD
300022	WRIGHT CASTEEL SMALLWOOD SG 41-33	05-045-19200	TEP ROCKY MOUNTAIN LLC	CO	GARFIELD
300023	WRIGHT CASTEEL SMALLWOOD SG 444-28	05-045-19201	TEP ROCKY MOUNTAIN LLC	CO	GARFIELD
300024	EXXON PA 31-28	05-045-19231	TEP ROCKY MOUNTAIN LLC	CO	GARFIELD
300025	EXXON PA 331-28	05-045-19236	TEP ROCKY MOUNTAIN LLC	CO	GARFIELD
300026	SAVAGE RWF 433-29	05-045-19254	TEP ROCKY MOUNTAIN LLC	CO	GARFIELD
300027	SAVAGE RWF 33-29	05-045-19255	TEP ROCKY MOUNTAIN LLC	CO	GARFIELD
300028	SAVAGE RWF 444-29	05-045-19256	TEP ROCKY MOUNTAIN LLC	CO	GARFIELD
300029	SAVAGE RWF 543-29	05-045-19257	TEP ROCKY MOUNTAIN LLC	CO	GARFIELD
300030	SAVAGE RWF 344-29	05-045-19258	TEP ROCKY MOUNTAIN LLC	CO	GARFIELD
300031	ExxonMobil GM 23-26	05-045-19660	TEP ROCKY MOUNTAIN LLC	CO	GARFIELD
300032	ExxonMobil GM 313-26	05-045-19661	TEP ROCKY MOUNTAIN LLC	CO	GARFIELD
300033	ExxonMobil GM 14-26	05-045-19662	TEP ROCKY MOUNTAIN LLC	CO	GARFIELD
300034	ExxonMobil GM 514-26	05-045-19663	TEP ROCKY MOUNTAIN LLC	CO	GARFIELD
300035	ExxonMobil GM 314-26	05-045-19668	TEP ROCKY MOUNTAIN LLC	CO	GARFIELD
300036	ExxonMobil GM 323-26	05-045-19671	TEP ROCKY MOUNTAIN LLC	CO	GARFIELD
300037	ExxonMobil GM 423-26	05-045-19672	TEP ROCKY MOUNTAIN LLC	CO	GARFIELD
300038	ExxonMobil GM 414-26	05-045-19673	TEP ROCKY MOUNTAIN LLC	CO	GARFIELD
300039	ExxonMobil GM 13-26	05-045-19674	TEP ROCKY MOUNTAIN LLC	CO	GARFIELD
300040	Federal SP 341-14	05-045-19700	TEP ROCKY MOUNTAIN LLC	CO	GARFIELD
300041	Federal SP 432-14	05-045-19708	TEP ROCKY MOUNTAIN LLC	CO	GARFIELD
300042	Federal SP 342-14	05-045-19714	TEP ROCKY MOUNTAIN LLC	CO	GARFIELD
300043	CB-TG Land 11A-20-692	05-045-19751	TEP ROCKY MOUNTAIN LLC	CO	GARFIELD
300044	CB-TG Land 11C-20-692	05-045-19752	TEP ROCKY MOUNTAIN LLC	CO	GARFIELD
300045	CB-TG Land 11B-20-692	05-045-19753	TEP ROCKY MOUNTAIN LLC	CO	GARFIELD
300046	CB-TG Land 12D-20-692	05-045-19754	TEP ROCKY MOUNTAIN LLC	CO	GARFIELD
300047	CB-TG Land 11D-20-692	05-045-19757	TEP ROCKY MOUNTAIN LLC	CO	GARFIELD
300048	CB-TG Land 21D-20-692	05-045-19759	TEP ROCKY MOUNTAIN LLC	CO	GARFIELD
300049	CB-TG Land 21C-20-692	05-045-19769	TEP ROCKY MOUNTAIN LLC	CO	GARFIELD
300050	CB-TG Land 21A-20-692	05-045-19774	TEP ROCKY MOUNTAIN LLC	CO	GARFIELD

<u>Caerus Cost Center</u>	<u>Well Name</u>	<u>API</u>	<u>Operator</u>	<u>State</u>	<u>County</u>
300051	CB-TG Land 22D-20-692	05-045-19778	TEP ROCKY MOUNTAIN LLC	CO	GARFIELD
300052	CB-TG Land 21B-20-692	05-045-19779	TEP ROCKY MOUNTAIN LLC	CO	GARFIELD
300053	Mead RWF 32-23	05-045-20039	TEP ROCKY MOUNTAIN LLC	CO	GARFIELD
300054	Mead RWF 342-23	05-045-20040	TEP ROCKY MOUNTAIN LLC	CO	GARFIELD
300055	Mead RWF 633-23	05-045-20041	TEP ROCKY MOUNTAIN LLC	CO	GARFIELD
300056	Mead RWF 432-23	05-045-20044	TEP ROCKY MOUNTAIN LLC	CO	GARFIELD
300057	Mead RWF 341-23	05-045-20046	TEP ROCKY MOUNTAIN LLC	CO	GARFIELD
300058	Mead RWF 431-23	05-045-20047	TEP ROCKY MOUNTAIN LLC	CO	GARFIELD
300059	Mead RWF 43-23	05-045-20050	TEP ROCKY MOUNTAIN LLC	CO	GARFIELD
300060	Mead RWF 531-23	05-045-20051	TEP ROCKY MOUNTAIN LLC	CO	GARFIELD
300061	Mead RWF 332-23	05-045-20052	TEP ROCKY MOUNTAIN LLC	CO	GARFIELD
300062	Mead RWF 331-23	05-045-20053	TEP ROCKY MOUNTAIN LLC	CO	GARFIELD
300063	Savage PA 44-5	05-045-20058	TEP ROCKY MOUNTAIN LLC	CO	GARFIELD
300064	Savage PA 443-5	05-045-20059	TEP ROCKY MOUNTAIN LLC	CO	GARFIELD
300065	Savage PA 444-5	05-045-20061	TEP ROCKY MOUNTAIN LLC	CO	GARFIELD
300066	Savage PA 13-4	05-045-20064	TEP ROCKY MOUNTAIN LLC	CO	GARFIELD
300067	Savage PA 423-4	05-045-20066	TEP ROCKY MOUNTAIN LLC	CO	GARFIELD
300068	Savage PA 514-4	05-045-20075	TEP ROCKY MOUNTAIN LLC	CO	GARFIELD
300069	Savage PA 413-4	05-045-20077	TEP ROCKY MOUNTAIN LLC	CO	GARFIELD
300070	Savage PA 323-4	05-045-20080	TEP ROCKY MOUNTAIN LLC	CO	GARFIELD
300071	Savage PA 424-4	05-045-20083	TEP ROCKY MOUNTAIN LLC	CO	GARFIELD
300072	Savage PA 313-4	05-045-20085	TEP ROCKY MOUNTAIN LLC	CO	GARFIELD
300073	Savage PA 344-5	05-045-20086	TEP ROCKY MOUNTAIN LLC	CO	GARFIELD
300074	Savage PA 314-4	05-045-20090	TEP ROCKY MOUNTAIN LLC	CO	GARFIELD
300075	Savage PA 43-5	05-045-20092	TEP ROCKY MOUNTAIN LLC	CO	GARFIELD
300076	Savage PA 343-5	05-045-20099	TEP ROCKY MOUNTAIN LLC	CO	GARFIELD
300077	Savage PA 544-5	05-045-20100	TEP ROCKY MOUNTAIN LLC	CO	GARFIELD
300078	CBS 31C-21-692	05-045-20119	TEP ROCKY MOUNTAIN LLC	CO	GARFIELD
300079	CBS 32B-21-692	05-045-20120	TEP ROCKY MOUNTAIN LLC	CO	GARFIELD
300080	CBS 41C-21-692	05-045-20121	TEP ROCKY MOUNTAIN LLC	CO	GARFIELD
300081	CBS 31B-21-692	05-045-20122	TEP ROCKY MOUNTAIN LLC	CO	GARFIELD
300082	CBS 41D-21-692	05-045-20123	TEP ROCKY MOUNTAIN LLC	CO	GARFIELD
300083	CBS 41B-21-692	05-045-20124	TEP ROCKY MOUNTAIN LLC	CO	GARFIELD
300084	CBS 31D-21-692	05-045-20125	TEP ROCKY MOUNTAIN LLC	CO	GARFIELD
300085	CBS 42D-21-692	05-045-20126	TEP ROCKY MOUNTAIN LLC	CO	GARFIELD
300086	CBS 32D-21-692	05-045-20127	TEP ROCKY MOUNTAIN LLC	CO	GARFIELD
300087	CBS 42B-21-692	05-045-20128	TEP ROCKY MOUNTAIN LLC	CO	GARFIELD
300088	GM 321-26	05-045-20216	TEP ROCKY MOUNTAIN LLC	CO	GARFIELD
300089	ExxonMobil GM 422-26	05-045-20217	TEP ROCKY MOUNTAIN LLC	CO	GARFIELD
300090	ExxonMobil GM 421-26	05-045-20219	TEP ROCKY MOUNTAIN LLC	CO	GARFIELD
300091	GM 322-26	05-045-20221	TEP ROCKY MOUNTAIN LLC	CO	GARFIELD
300092	ExxonMobil GM 21-26	05-045-20222	TEP ROCKY MOUNTAIN LLC	CO	GARFIELD
300093	ExxonMobil GM 311-26	05-045-20223	TEP ROCKY MOUNTAIN LLC	CO	GARFIELD

<u>Caerus Cost Center</u>	<u>Well Name</u>	<u>API</u>	<u>Operator</u>	<u>State</u>	<u>County</u>
300094	ExxonMobil GM 22-26	05-045-20230	TEP ROCKY MOUNTAIN LLC	CO	GARFIELD
300095	GM 324-23	05-045-20231	TEP ROCKY MOUNTAIN LLC	CO	GARFIELD
300096	ExxonMobil GM 511-26	05-045-20238	TEP ROCKY MOUNTAIN LLC	CO	GARFIELD
300097	ExxonMobil GM 424-23	05-045-20239	TEP ROCKY MOUNTAIN LLC	CO	GARFIELD
300098	Federal SP 534-14	05-045-20419	TEP ROCKY MOUNTAIN LLC	CO	GARFIELD
300099	Federal SP 43-14	05-045-20423	TEP ROCKY MOUNTAIN LLC	CO	GARFIELD
300100	ExxonMobil GM 512-23	05-045-20464	TEP ROCKY MOUNTAIN LLC	CO	GARFIELD
300101	ExxonMobil GM 422-23	05-045-20466	TEP ROCKY MOUNTAIN LLC	CO	GARFIELD
300102	ExxonMobil GM 533-23	05-045-20468	TEP ROCKY MOUNTAIN LLC	CO	GARFIELD
300103	ExxonMobil GM 322-23	05-045-20469	TEP ROCKY MOUNTAIN LLC	CO	GARFIELD
300104	ExxonMobil GM 313-23	05-045-20471	TEP ROCKY MOUNTAIN LLC	CO	GARFIELD
300105	ExxonMobil GM 412-23	05-045-20472	TEP ROCKY MOUNTAIN LLC	CO	GARFIELD
300106	ExxonMobil GM 12-23	05-045-20473	TEP ROCKY MOUNTAIN LLC	CO	GARFIELD
300107	ExxonMobil GM 13-23	05-045-20474	TEP ROCKY MOUNTAIN LLC	CO	GARFIELD
300108	ExxonMobil GM 323-23	05-045-20475	TEP ROCKY MOUNTAIN LLC	CO	GARFIELD
300109	ExxonMobil GM 423-23	05-045-20476	TEP ROCKY MOUNTAIN LLC	CO	GARFIELD
300110	ExxonMobil GM 312-23	05-045-20477	TEP ROCKY MOUNTAIN LLC	CO	GARFIELD
300111	ExxonMobil GM 34-23	05-045-20478	TEP ROCKY MOUNTAIN LLC	CO	GARFIELD
300112	ExxonMobil GM 22-23	05-045-20479	TEP ROCKY MOUNTAIN LLC	CO	GARFIELD
300113	ExxonMobil GM 23-23	05-045-20480	TEP ROCKY MOUNTAIN LLC	CO	GARFIELD
300114	ExxonMobil GM 513-23	05-045-20481	TEP ROCKY MOUNTAIN LLC	CO	GARFIELD
300115	ExxonMobil GM 522-23	05-045-20482	TEP ROCKY MOUNTAIN LLC	CO	GARFIELD
300116	ExxonMobil GM 334-23	05-045-20483	TEP ROCKY MOUNTAIN LLC	CO	GARFIELD
300117	Bosely SG 331-27	05-045-20485	TEP ROCKY MOUNTAIN LLC	CO	GARFIELD
300118	Bosely SG 431-27	05-045-20486	TEP ROCKY MOUNTAIN LLC	CO	GARFIELD
300119	Williams SG 531-27	05-045-20488	TEP ROCKY MOUNTAIN LLC	CO	GARFIELD
300120	Bosely SG 31-27	05-045-20489	TEP ROCKY MOUNTAIN LLC	CO	GARFIELD
300121	BAT 14C-17-07-95	05-045-20527	TEP ROCKY MOUNTAIN LLC	CO	GARFIELD
300122	BAT 34A-18-07-95	05-045-20528	TEP ROCKY MOUNTAIN LLC	CO	GARFIELD
300123	BAT 24A-18-07-95	05-045-20530	TEP ROCKY MOUNTAIN LLC	CO	GARFIELD
300124	BAT 33C-18-07-95	05-045-20531	TEP ROCKY MOUNTAIN LLC	CO	GARFIELD
300125	BAT 33B-18-07-95	05-045-20532	TEP ROCKY MOUNTAIN LLC	CO	GARFIELD
300126	BAT 34D-18-07-95	05-045-20533	TEP ROCKY MOUNTAIN LLC	CO	GARFIELD
300127	BAT 34C-18-07-95	05-045-20534	TEP ROCKY MOUNTAIN LLC	CO	GARFIELD
300128	BAT 33A-18-07-95	05-045-20535	TEP ROCKY MOUNTAIN LLC	CO	GARFIELD
300129	BAT 34B-18-07-95	05-045-20540	TEP ROCKY MOUNTAIN LLC	CO	GARFIELD
300130	BAT 13C-17-07-95	05-045-20542	TEP ROCKY MOUNTAIN LLC	CO	GARFIELD
300131	BAT 33D-18-07-95	05-045-20543	TEP ROCKY MOUNTAIN LLC	CO	GARFIELD
300132	BAT 13A-17-07-95	05-045-20565	TEP ROCKY MOUNTAIN LLC	CO	GARFIELD
300133	LEFT HAND FED CA A9	05-045-20571	TEP ROCKY MOUNTAIN LLC	CO	GARFIELD
300134	LEFT HAND FED CA A3	05-045-20572	TEP ROCKY MOUNTAIN LLC	CO	GARFIELD
300135	LEFT HAND FED CA A10	05-045-20577	TEP ROCKY MOUNTAIN LLC	CO	GARFIELD
300136	LEFT HAND FED CA A2	05-045-20581	TEP ROCKY MOUNTAIN LLC	CO	GARFIELD

<u>Caerus Cost Center</u>	<u>Well Name</u>	<u>API</u>	<u>Operator</u>	<u>State</u>	<u>County</u>
300137	Bosely SG 42-27	05-045-20657	TEP ROCKY MOUNTAIN LLC	CO	GARFIELD
300138	Bosely SG 541-27	05-045-20669	TEP ROCKY MOUNTAIN LLC	CO	GARFIELD
300139	Bosely SG 342-27	05-045-20674	TEP ROCKY MOUNTAIN LLC	CO	GARFIELD
300140	Bosely SG 432-23	05-045-20829	TEP ROCKY MOUNTAIN LLC	CO	GARFIELD
300141	Bosely SG 332-23	05-045-20831	TEP ROCKY MOUNTAIN LLC	CO	GARFIELD
300142	Bosely SG 631-23	05-045-20834	TEP ROCKY MOUNTAIN LLC	CO	GARFIELD
300143	Bosely SG 532-23	05-045-20837	TEP ROCKY MOUNTAIN LLC	CO	GARFIELD
300144	Patterson SG 414-27	05-045-21001	TEP ROCKY MOUNTAIN LLC	CO	GARFIELD
300145	Patterson SG 514-27	05-045-21002	TEP ROCKY MOUNTAIN LLC	CO	GARFIELD
300146	Patterson SG 313-27	05-045-21003	TEP ROCKY MOUNTAIN LLC	CO	GARFIELD
300147	Patterson SG 323-27	05-045-21005	TEP ROCKY MOUNTAIN LLC	CO	GARFIELD
300148	Patterson SG 13-27	05-045-21007	TEP ROCKY MOUNTAIN LLC	CO	GARFIELD
300149	Patterson SG 314-27	05-045-21008	TEP ROCKY MOUNTAIN LLC	CO	GARFIELD
300150	Patterson SG 423-27	05-045-21013	TEP ROCKY MOUNTAIN LLC	CO	GARFIELD
300151	Patterson SG 23-27	05-045-21017	TEP ROCKY MOUNTAIN LLC	CO	GARFIELD
300152	Patterson SG 14-27	05-045-21022	TEP ROCKY MOUNTAIN LLC	CO	GARFIELD
300153	Patterson SG 413-27	05-045-21024	TEP ROCKY MOUNTAIN LLC	CO	GARFIELD
300154	Dixon Federal 42A-22-692	05-045-21098	TEP ROCKY MOUNTAIN LLC	CO	GARFIELD
300155	Dixon Federal 42B-22-692	05-045-21099	TEP ROCKY MOUNTAIN LLC	CO	GARFIELD
300156	Dixon Federal 42C-22-692	05-045-21101	TEP ROCKY MOUNTAIN LLC	CO	GARFIELD
300157	Dixon Federal 42D-22-692	05-045-21105	TEP ROCKY MOUNTAIN LLC	CO	GARFIELD
300158	Dixon Federal 41A-22-692	05-045-21108	TEP ROCKY MOUNTAIN LLC	CO	GARFIELD
300159	Dixon Federal 41C-22-692	05-045-21109	TEP ROCKY MOUNTAIN LLC	CO	GARFIELD
300160	Dixon Federal 41B-22-692	05-045-21111	TEP ROCKY MOUNTAIN LLC	CO	GARFIELD
300161	Bosely SG 542-23	05-045-21126	TEP ROCKY MOUNTAIN LLC	CO	GARFIELD
300162	Bosely SG 442-23	05-045-21127	TEP ROCKY MOUNTAIN LLC	CO	GARFIELD
300163	Bosely SG 33-23	05-045-21128	TEP ROCKY MOUNTAIN LLC	CO	GARFIELD
300164	Bosely SG 42-23	05-045-21129	TEP ROCKY MOUNTAIN LLC	CO	GARFIELD
300165	Bosely SG 342-23	05-045-21130	TEP ROCKY MOUNTAIN LLC	CO	GARFIELD
300166	AP 421-20-695	05-045-21376	TEP ROCKY MOUNTAIN LLC	CO	GARFIELD
300167	AP 521-20-695	05-045-21377	TEP ROCKY MOUNTAIN LLC	CO	GARFIELD
300168	AP 523-17-695	05-045-21379	TEP ROCKY MOUNTAIN LLC	CO	GARFIELD
300169	AP 424-17-695	05-045-21381	TEP ROCKY MOUNTAIN LLC	CO	GARFIELD
300170	AP 321-20-695	05-045-21382	TEP ROCKY MOUNTAIN LLC	CO	GARFIELD
300171	AP 323-17-695	05-045-21384	TEP ROCKY MOUNTAIN LLC	CO	GARFIELD
300172	AP 524-17-695	05-045-21385	TEP ROCKY MOUNTAIN LLC	CO	GARFIELD
300173	AP 322-20-695	05-045-21386	TEP ROCKY MOUNTAIN LLC	CO	GARFIELD
300174	AP 422-20-695	05-045-21390	TEP ROCKY MOUNTAIN LLC	CO	GARFIELD
300175	AP 324-17-695	05-045-21391	TEP ROCKY MOUNTAIN LLC	CO	GARFIELD
300176	AP 423-17-695	05-045-21392	TEP ROCKY MOUNTAIN LLC	CO	GARFIELD
300177	AP 522-20-695	05-045-21394	TEP ROCKY MOUNTAIN LLC	CO	GARFIELD
300178	Duggan RWF 414-29	05-045-21656	TEP ROCKY MOUNTAIN LLC	CO	GARFIELD
300179	Duggan RWF 413-29	05-045-21657	TEP ROCKY MOUNTAIN LLC	CO	GARFIELD

<u>Caerus Cost Center</u>	<u>Well Name</u>	<u>API</u>	<u>Operator</u>	<u>State</u>	<u>County</u>
300180	Duggan RWF 24-29	05-045-21658	TEP ROCKY MOUNTAIN LLC	CO	GARFIELD
300181	Duggan RWF 324-29	05-045-21659	TEP ROCKY MOUNTAIN LLC	CO	GARFIELD
300182	Duggan RWF 524-29	05-045-21660	TEP ROCKY MOUNTAIN LLC	CO	GARFIELD
300183	Duggan RWF 424-29	05-045-21661	TEP ROCKY MOUNTAIN LLC	CO	GARFIELD
300184	Duggan RWF 513-29	05-045-21662	TEP ROCKY MOUNTAIN LLC	CO	GARFIELD
300185	Duggan RWF 514-29	05-045-21663	TEP ROCKY MOUNTAIN LLC	CO	GARFIELD
300186	Duggan RWF 313-29	05-045-21664	TEP ROCKY MOUNTAIN LLC	CO	GARFIELD
300187	Duggan RWF 323-29	05-045-21665	TEP ROCKY MOUNTAIN LLC	CO	GARFIELD
300188	Duggan RWF 14-29	05-045-21666	TEP ROCKY MOUNTAIN LLC	CO	GARFIELD
300189	Duggan RWF 314-29	05-045-21667	TEP ROCKY MOUNTAIN LLC	CO	GARFIELD
300190	Duggan RWF 13-29	05-045-21668	TEP ROCKY MOUNTAIN LLC	CO	GARFIELD
300191	Lantz SG 34-23	05-045-21683	TEP ROCKY MOUNTAIN LLC	CO	GARFIELD
300192	Lantz SG 444-23	05-045-21684	TEP ROCKY MOUNTAIN LLC	CO	GARFIELD
300193	Lantz SG 544-23	05-045-21685	TEP ROCKY MOUNTAIN LLC	CO	GARFIELD
300194	Lantz SG 44-23	05-045-21686	TEP ROCKY MOUNTAIN LLC	CO	GARFIELD
300195	Lantz SG 334-23	05-045-21687	TEP ROCKY MOUNTAIN LLC	CO	GARFIELD
300196	Lantz SG 533-23	05-045-21688	TEP ROCKY MOUNTAIN LLC	CO	GARFIELD
300197	Lantz SG 433-23	05-045-21689	TEP ROCKY MOUNTAIN LLC	CO	GARFIELD
300198	Lantz SG 434-23	05-045-21690	TEP ROCKY MOUNTAIN LLC	CO	GARFIELD
300199	Lantz SG 333-23	05-045-21691	TEP ROCKY MOUNTAIN LLC	CO	GARFIELD
300200	Lantz SG 543-23	05-045-21692	TEP ROCKY MOUNTAIN LLC	CO	GARFIELD
300201	Lantz SG 43-23	05-045-21693	TEP ROCKY MOUNTAIN LLC	CO	GARFIELD
300202	Lantz SG 443-23	05-045-21694	TEP ROCKY MOUNTAIN LLC	CO	GARFIELD
300203	Lantz SG 343-23	05-045-21695	TEP ROCKY MOUNTAIN LLC	CO	GARFIELD
300204	Lantz SG 344-23	05-045-21696	TEP ROCKY MOUNTAIN LLC	CO	GARFIELD
300205	Federal SG 333-28	05-045-21950	TEP ROCKY MOUNTAIN LLC	CO	GARFIELD
300206	WPX ENERGY PA 43-3	05-045-22133	TEP ROCKY MOUNTAIN LLC	CO	GARFIELD
300207	WPX ENERGY PA 23-2	05-045-22134	TEP ROCKY MOUNTAIN LLC	CO	GARFIELD
300208	WPX ENERGY PA 544-3	05-045-22135	TEP ROCKY MOUNTAIN LLC	CO	GARFIELD
300209	WPX ENERGY PA 522-2	05-045-22136	TEP ROCKY MOUNTAIN LLC	CO	GARFIELD
300210	WPX ENERGY PA 14-2	05-045-22137	TEP ROCKY MOUNTAIN LLC	CO	GARFIELD
300211	WPX ENERGY PA 513-2	05-045-22138	TEP ROCKY MOUNTAIN LLC	CO	GARFIELD
300212	WPX ENERGY PA 514-2	05-045-22139	TEP ROCKY MOUNTAIN LLC	CO	GARFIELD
300213	WPX ENERGY PA 344-3	05-045-22140	TEP ROCKY MOUNTAIN LLC	CO	GARFIELD
300214	WPX ENERGY PA 512-2	05-045-22141	TEP ROCKY MOUNTAIN LLC	CO	GARFIELD
300215	WPX ENERGY PA 313-2	05-045-22142	TEP ROCKY MOUNTAIN LLC	CO	GARFIELD
300216	WPX ENERGY PA 44-3	05-045-22143	TEP ROCKY MOUNTAIN LLC	CO	GARFIELD
300217	WPX ENERGY PA 414-2	05-045-22144	TEP ROCKY MOUNTAIN LLC	CO	GARFIELD
300218	WPX ENERGY PA 343-3	05-045-22145	TEP ROCKY MOUNTAIN LLC	CO	GARFIELD
300219	WPX ENERGY PA 424-2	05-045-22146	TEP ROCKY MOUNTAIN LLC	CO	GARFIELD
300220	WPX ENERGY PA 323-2	05-045-22147	TEP ROCKY MOUNTAIN LLC	CO	GARFIELD
300221	WPX ENERGY PA 24-2	05-045-22148	TEP ROCKY MOUNTAIN LLC	CO	GARFIELD
300222	WPX ENERGY PA 524-2	05-045-22149	TEP ROCKY MOUNTAIN LLC	CO	GARFIELD

<u>Caerus Cost Center</u>	<u>Well Name</u>	<u>API</u>	<u>Operator</u>	<u>State</u>	<u>County</u>
300223	WPX ENERGY PA 443-3	05-045-22150	TEP ROCKY MOUNTAIN LLC	CO	GARFIELD
300224	WPX ENERGY PA 444-3	05-045-22151	TEP ROCKY MOUNTAIN LLC	CO	GARFIELD
300225	WPX ENERGY PA 13-2	05-045-22152	TEP ROCKY MOUNTAIN LLC	CO	GARFIELD
300226	PA 701-32-HN1	05-045-22158	TEP ROCKY MOUNTAIN LLC	CO	GARFIELD
300227	FEDERAL PA 333-27	05-045-22336	TEP ROCKY MOUNTAIN LLC	CO	GARFIELD
300228	FEDERAL PA 433-27	05-045-22338	TEP ROCKY MOUNTAIN LLC	CO	GARFIELD
300229	FEDERAL PA 444-27	05-045-22339	TEP ROCKY MOUNTAIN LLC	CO	GARFIELD
300230	Puckett Land Company PA 744-26	05-045-22370	TEP ROCKY MOUNTAIN LLC	CO	GARFIELD
300231	GM 411-12	05-045-22462	TEP ROCKY MOUNTAIN LLC	CO	GARFIELD
300232	B&V 21A-18-07-95	05-045-22711	TEP ROCKY MOUNTAIN LLC	CO	GARFIELD
300233	B&V 11A-18-07-95	05-045-22713	TEP ROCKY MOUNTAIN LLC	CO	GARFIELD
300234	YATER 43C-18-07-95	05-045-22750	TEP ROCKY MOUNTAIN LLC	CO	GARFIELD
300235	YATER 42D-18-07-95	05-045-22757	TEP ROCKY MOUNTAIN LLC	CO	GARFIELD
300236	YATER 43A-18-07-95	05-045-22763	TEP ROCKY MOUNTAIN LLC	CO	GARFIELD
300237	YATER 43B-18-07-95	05-045-22768	TEP ROCKY MOUNTAIN LLC	CO	GARFIELD
300238	YATER 43D-18-07-95	05-045-22781	TEP ROCKY MOUNTAIN LLC	CO	GARFIELD
300239	YATER 42A-18-07-95	05-045-22824	TEP ROCKY MOUNTAIN LLC	CO	GARFIELD
300240	YATER 42C-18-07-95	05-045-22826	TEP ROCKY MOUNTAIN LLC	CO	GARFIELD
300241	YATER 42B-18-07-95	05-045-22827	TEP ROCKY MOUNTAIN LLC	CO	GARFIELD
300242	YATER 41D-18-07-95	05-045-22828	TEP ROCKY MOUNTAIN LLC	CO	GARFIELD
300243	BAT 24B-18-07-95	05-045-22836	TEP ROCKY MOUNTAIN LLC	CO	GARFIELD
300244	BAT 24C-18-07-95	05-045-22837	TEP ROCKY MOUNTAIN LLC	CO	GARFIELD
300245	BAT 24D-18-07-95	05-045-22838	TEP ROCKY MOUNTAIN LLC	CO	GARFIELD
300246	B&V 11B-18-07-95	05-045-22845	TEP ROCKY MOUNTAIN LLC	CO	GARFIELD
300247	MONUMENT RIDGE B 21B-17-07-95	05-045-22894	TEP ROCKY MOUNTAIN LLC	CO	GARFIELD
300248	MONUMENT RIDGE B 31C-17-07-95	05-045-22897	TEP ROCKY MOUNTAIN LLC	CO	GARFIELD
300249	MONUMENT RIDGE B 31A-17-07-95	05-045-22898	TEP ROCKY MOUNTAIN LLC	CO	GARFIELD
300250	MONUMENT RIDGE B 31D-17-07-95	05-045-22899	TEP ROCKY MOUNTAIN LLC	CO	GARFIELD
300251	MONUMENT RIDGE B 31B-17-07-95	05-045-22900	TEP ROCKY MOUNTAIN LLC	CO	GARFIELD
300252	MONUMENT RIDGE B 32A-17-07-95	05-045-22904	TEP ROCKY MOUNTAIN LLC	CO	GARFIELD
300253	YOUBERG SR 442-12	05-045-23248	TEP ROCKY MOUNTAIN LLC	CO	GARFIELD
300254	YOUBERG SR 44-12	05-045-23250	TEP ROCKY MOUNTAIN LLC	CO	GARFIELD
300255	YOUBERG SR 444-12	05-045-23253	TEP ROCKY MOUNTAIN LLC	CO	GARFIELD
300256	YOUBERG SR 342-12	05-045-23254	TEP ROCKY MOUNTAIN LLC	CO	GARFIELD
300257	YOUBERG SR 544-12	05-045-23255	TEP ROCKY MOUNTAIN LLC	CO	GARFIELD
300258	YOUBERG SR 344-12	05-045-23256	TEP ROCKY MOUNTAIN LLC	CO	GARFIELD
300259	BMC D 32C-18-07-95	05-045-23262	TEP ROCKY MOUNTAIN LLC	CO	GARFIELD
300260	BMC D 44D-07-07-95	05-045-23263	TEP ROCKY MOUNTAIN LLC	CO	GARFIELD
300261	BMC D 41C-18-07-95	05-045-23264	TEP ROCKY MOUNTAIN LLC	CO	GARFIELD
300262	BMC D 41A-18-07-95	05-045-23265	TEP ROCKY MOUNTAIN LLC	CO	GARFIELD
300263	BMC D 34B-07-07-95	05-045-23266	TEP ROCKY MOUNTAIN LLC	CO	GARFIELD
300264	BMC D 31A-18-07-95	05-045-23267	TEP ROCKY MOUNTAIN LLC	CO	GARFIELD
300265	BMC D 34C-07-07-95	05-045-23268	TEP ROCKY MOUNTAIN LLC	CO	GARFIELD

<u>Caerus Cost Center</u>	<u>Well Name</u>	<u>API</u>	<u>Operator</u>	<u>State</u>	<u>County</u>
300266	BMC D 32A-18-07-95	05-045-23269	TEP ROCKY MOUNTAIN LLC	CO	GARFIELD
300267	BMC D 32B-18-07-95	05-045-23270	TEP ROCKY MOUNTAIN LLC	CO	GARFIELD
300268	BMC D 31B-18-07-95	05-045-23271	TEP ROCKY MOUNTAIN LLC	CO	GARFIELD
300269	BMC D 32D-18-07-95	05-045-23272	TEP ROCKY MOUNTAIN LLC	CO	GARFIELD
300270	BMC D 34D-07-07-95	05-045-23273	TEP ROCKY MOUNTAIN LLC	CO	GARFIELD
300271	BMC D 32E-18-07-95	05-045-23274	TEP ROCKY MOUNTAIN LLC	CO	GARFIELD
300272	BMC D 34A-07-07-95	05-045-23275	TEP ROCKY MOUNTAIN LLC	CO	GARFIELD
300273	BMC D 31C-18-07-95	05-045-23276	TEP ROCKY MOUNTAIN LLC	CO	GARFIELD
300274	BMC D 31D-18-07-95	05-045-23277	TEP ROCKY MOUNTAIN LLC	CO	GARFIELD
300275	BMC D 41B-18-07-95	05-045-23278	TEP ROCKY MOUNTAIN LLC	CO	GARFIELD
300276	YOUBERG SR 321-12	05-045-23288	TEP ROCKY MOUNTAIN LLC	CO	GARFIELD
300277	YOUBERG SR 421-12	05-045-23289	TEP ROCKY MOUNTAIN LLC	CO	GARFIELD
300278	YOUBERG SR 12-12	05-045-23290	TEP ROCKY MOUNTAIN LLC	CO	GARFIELD
300279	YOUBERG SR 411-12	05-045-23291	TEP ROCKY MOUNTAIN LLC	CO	GARFIELD
300280	YOUBERG SR 22-12	05-045-23292	TEP ROCKY MOUNTAIN LLC	CO	GARFIELD
300281	YOUBERG SR 542-12	05-045-23293	TEP ROCKY MOUNTAIN LLC	CO	GARFIELD
300282	YOUBERG SR 41-12	05-045-23294	TEP ROCKY MOUNTAIN LLC	CO	GARFIELD
300283	YOUBERG SR 432-12	05-045-23295	TEP ROCKY MOUNTAIN LLC	CO	GARFIELD
300284	YOUBERG SR 331-12	05-045-23296	TEP ROCKY MOUNTAIN LLC	CO	GARFIELD
300285	YOUBERG SR 21-12	05-045-23297	TEP ROCKY MOUNTAIN LLC	CO	GARFIELD
300286	YOUBERG SR 11-12	05-045-23298	TEP ROCKY MOUNTAIN LLC	CO	GARFIELD
300287	YOUBERG SR 341-12	05-045-23299	TEP ROCKY MOUNTAIN LLC	CO	GARFIELD
300288	YOUBERG SR 441-12	05-045-23300	TEP ROCKY MOUNTAIN LLC	CO	GARFIELD
300289	YOUBERG SR 511-12	05-045-23301	TEP ROCKY MOUNTAIN LLC	CO	GARFIELD
300290	YOUBERG SR 312-12	05-045-23302	TEP ROCKY MOUNTAIN LLC	CO	GARFIELD
300291	YOUBERG SR 31-12	05-045-23303	TEP ROCKY MOUNTAIN LLC	CO	GARFIELD
300292	YOUBERG SR 311-12	05-045-23304	TEP ROCKY MOUNTAIN LLC	CO	GARFIELD
300293	YOUBERG SR 42-12	05-045-23305	TEP ROCKY MOUNTAIN LLC	CO	GARFIELD
300294	YOUBERG SR 431-12	05-045-23306	TEP ROCKY MOUNTAIN LLC	CO	GARFIELD
300295	BMC D 11C-18-07-95	05-045-23307	TEP ROCKY MOUNTAIN LLC	CO	GARFIELD
300296	BMC D 12C-18-07-95	05-045-23308	TEP ROCKY MOUNTAIN LLC	CO	GARFIELD
300297	BMC D 11D-18-07-95	05-045-23309	TEP ROCKY MOUNTAIN LLC	CO	GARFIELD
300298	BMC B 12D-18-07-95	05-045-23310	TEP ROCKY MOUNTAIN LLC	CO	GARFIELD
300299	BMC D 12B-18-07-95	05-045-23311	TEP ROCKY MOUNTAIN LLC	CO	GARFIELD
300300	BMC D 12A-18-07-95	05-045-23312	TEP ROCKY MOUNTAIN LLC	CO	GARFIELD
300301	BMC D 21C-18-07-95	05-045-23313	TEP ROCKY MOUNTAIN LLC	CO	GARFIELD
300302	BMC D 22B-18-07-95	05-045-23314	TEP ROCKY MOUNTAIN LLC	CO	GARFIELD
300303	BMC D 22A-18-07-95	05-045-23315	TEP ROCKY MOUNTAIN LLC	CO	GARFIELD
300304	BMC D 21B-18-07-95	05-045-23316	TEP ROCKY MOUNTAIN LLC	CO	GARFIELD
300305	BMC D 21D-18-07-95	05-045-23317	TEP ROCKY MOUNTAIN LLC	CO	GARFIELD
300306	BMC B 23D-18-07-95	05-045-23318	TEP ROCKY MOUNTAIN LLC	CO	GARFIELD
300307	BMC B 14A-18-07-95	05-045-23319	TEP ROCKY MOUNTAIN LLC	CO	GARFIELD
300308	BMC B 23B-18-07-95	05-045-23320	TEP ROCKY MOUNTAIN LLC	CO	GARFIELD

<u>Carius Cost Center</u>	<u>Well Name</u>	<u>API</u>	<u>Operator</u>	<u>State</u>	<u>County</u>
300309	BMC B 23A-18-07-95	05-045-23321	TEP ROCKY MOUNTAIN LLC	CO	GARFIELD
300310	BMC B 13B-18-07-95	05-045-23322	TEP ROCKY MOUNTAIN LLC	CO	GARFIELD
300311	BMC B 13C-18-07-95	05-045-23323	TEP ROCKY MOUNTAIN LLC	CO	GARFIELD
300312	BMC B 23C-18-07-95	05-045-23324	TEP ROCKY MOUNTAIN LLC	CO	GARFIELD
300313	BMC B 13D-18-07-95	05-045-23325	TEP ROCKY MOUNTAIN LLC	CO	GARFIELD
300314	BMC D 22C-18-07-95	05-045-23326	TEP ROCKY MOUNTAIN LLC	CO	GARFIELD
300315	BMC B 13A-18-07-95	05-045-23327	TEP ROCKY MOUNTAIN LLC	CO	GARFIELD
300316	BMC B 22D-18-07-95	05-045-23328	TEP ROCKY MOUNTAIN LLC	CO	GARFIELD
300317	Youberg SR 322-12	05-045-23428	TEP ROCKY MOUNTAIN LLC	CO	GARFIELD
300318	Youberg SR 332-12	05-045-23429	TEP ROCKY MOUNTAIN LLC	CO	GARFIELD
300319	Youberg SR 422-12	05-045-23430	TEP ROCKY MOUNTAIN LLC	CO	GARFIELD
300320	Youberg SR 531-12	05-045-23431	TEP ROCKY MOUNTAIN LLC	CO	GARFIELD
300321	Youberg SR 541-12	05-045-23432	TEP ROCKY MOUNTAIN LLC	CO	GARFIELD
300322	Youberg SR 521-12	05-045-23433	TEP ROCKY MOUNTAIN LLC	CO	GARFIELD
300323	WARE SR 533-12	05-045-23434	TEP ROCKY MOUNTAIN LLC	CO	GARFIELD
300324	WARE SR 14-12	05-045-23436	TEP ROCKY MOUNTAIN LLC	CO	GARFIELD
300325	WARE SR 324-12	05-045-23437	TEP ROCKY MOUNTAIN LLC	CO	GARFIELD
300326	WARE SR 34-12	05-045-23438	TEP ROCKY MOUNTAIN LLC	CO	GARFIELD
300327	WARE SR 23-12	05-045-23439	TEP ROCKY MOUNTAIN LLC	CO	GARFIELD
300328	WARE SR 423-12	05-045-23440	TEP ROCKY MOUNTAIN LLC	CO	GARFIELD
300329	WARE SR 513-12	05-045-23441	TEP ROCKY MOUNTAIN LLC	CO	GARFIELD
300330	WARE SR 523-12	05-045-23442	TEP ROCKY MOUNTAIN LLC	CO	GARFIELD
300331	WARE SR 413-12	05-045-23443	TEP ROCKY MOUNTAIN LLC	CO	GARFIELD
300332	WARE SR 512-12	05-045-23444	TEP ROCKY MOUNTAIN LLC	CO	GARFIELD
300333	WARE SR 24-12	05-045-23445	TEP ROCKY MOUNTAIN LLC	CO	GARFIELD
300334	WARE SR 524-12	05-045-23446	TEP ROCKY MOUNTAIN LLC	CO	GARFIELD
300335	WARE SR 522-12	05-045-23447	TEP ROCKY MOUNTAIN LLC	CO	GARFIELD
300336	WARE SR 313-12	05-045-23448	TEP ROCKY MOUNTAIN LLC	CO	GARFIELD
300337	WARE SR 412-12	05-045-23449	TEP ROCKY MOUNTAIN LLC	CO	GARFIELD
300338	WARE SR 424-12	05-045-23450	TEP ROCKY MOUNTAIN LLC	CO	GARFIELD
300339	WARE SR 334-12	05-045-23451	TEP ROCKY MOUNTAIN LLC	CO	GARFIELD
300340	WARE SR 323-12	05-045-23452	TEP ROCKY MOUNTAIN LLC	CO	GARFIELD
300341	WARE SR 13-12	05-045-23454	TEP ROCKY MOUNTAIN LLC	CO	GARFIELD
300342	WARE SR 414-12	05-045-23455	TEP ROCKY MOUNTAIN LLC	CO	GARFIELD
300343	WARE SR 534-12	05-045-23457	TEP ROCKY MOUNTAIN LLC	CO	GARFIELD
300344	BMC B 32B-13-07-96	05-045-23477	TEP ROCKY MOUNTAIN LLC	CO	GARFIELD
300345	BMC B 42A-13-07-96	05-045-23478	TEP ROCKY MOUNTAIN LLC	CO	GARFIELD
300346	BMC B 41C-13-07-96	05-045-23479	TEP ROCKY MOUNTAIN LLC	CO	GARFIELD
300347	BMC B 42C-13-07-96	05-045-23480	TEP ROCKY MOUNTAIN LLC	CO	GARFIELD
300348	BMC B 43B-13-07-96	05-045-23481	TEP ROCKY MOUNTAIN LLC	CO	GARFIELD
300349	BMC B 32A-13-07-96	05-045-23482	TEP ROCKY MOUNTAIN LLC	CO	GARFIELD
300350	BMC B 43A-13-07-96	05-045-23483	TEP ROCKY MOUNTAIN LLC	CO	GARFIELD
300351	BMC B 42D-13-07-96	05-045-23484	TEP ROCKY MOUNTAIN LLC	CO	GARFIELD

<u>Caerus Cost Center</u>	<u>Well Name</u>	<u>API</u>	<u>Operator</u>	<u>State</u>	<u>County</u>
300352	BMC B 32C-13-07-96	05-045-23485	TEP ROCKY MOUNTAIN LLC	CO	GARFIELD
300353	BMC B 43C-13-07-96	05-045-23486	TEP ROCKY MOUNTAIN LLC	CO	GARFIELD
300354	BMC B 42B-13-07-96	05-045-23487	TEP ROCKY MOUNTAIN LLC	CO	GARFIELD
300355	BMC B 41B-13-07-96	05-045-23488	TEP ROCKY MOUNTAIN LLC	CO	GARFIELD
300356	BMC B 41D-13-07-96	05-045-23489	TEP ROCKY MOUNTAIN LLC	CO	GARFIELD
300357	FEDERAL PA 12-26	05-045-23703	TEP ROCKY MOUNTAIN LLC	CO	GARFIELD
300358	FEDERAL PA 11-26	05-045-23704	TEP ROCKY MOUNTAIN LLC	CO	GARFIELD
300359	FEDERAL PA 321-26	05-045-23708	TEP ROCKY MOUNTAIN LLC	CO	GARFIELD
300360	FEDERAL PA 421-26	05-045-23711	TEP ROCKY MOUNTAIN LLC	CO	GARFIELD
300361	FEDERAL PA 612-26	05-045-23712	TEP ROCKY MOUNTAIN LLC	CO	GARFIELD
300362	FEDERAL PA 411-26	05-045-23713	TEP ROCKY MOUNTAIN LLC	CO	GARFIELD
300363	FEDERAL PA 521-26	05-045-23715	TEP ROCKY MOUNTAIN LLC	CO	GARFIELD
300364	FEDERAL PA 422-26	05-045-23716	TEP ROCKY MOUNTAIN LLC	CO	GARFIELD
300365	FEDERAL PA 412-26	05-045-23718	TEP ROCKY MOUNTAIN LLC	CO	GARFIELD
300366	FEDERAL PA 311-26	05-045-23719	TEP ROCKY MOUNTAIN LLC	CO	GARFIELD
300367	FEDERAL PA 312-26	05-045-23721	TEP ROCKY MOUNTAIN LLC	CO	GARFIELD
300368	FEDERAL PA 512-26	05-045-23723	TEP ROCKY MOUNTAIN LLC	CO	GARFIELD
300369	FEDERAL PA 522-26	05-045-23727	TEP ROCKY MOUNTAIN LLC	CO	GARFIELD
300370	FEDERAL RU 412-17	05-045-23730	TEP ROCKY MOUNTAIN LLC	CO	GARFIELD
300371	FEDERAL RU 524-17	05-045-23731	TEP ROCKY MOUNTAIN LLC	CO	GARFIELD
300372	FEDERAL RU 512-17	05-045-23732	TEP ROCKY MOUNTAIN LLC	CO	GARFIELD
300373	FEDERAL RU 514-17	05-045-23733	TEP ROCKY MOUNTAIN LLC	CO	GARFIELD
300374	FEDERAL RU 513-17	05-045-23734	TEP ROCKY MOUNTAIN LLC	CO	GARFIELD
300375	FEDERAL RU 523-17	05-045-23735	TEP ROCKY MOUNTAIN LLC	CO	GARFIELD
300376	FEDERAL RU 312-17	05-045-23736	TEP ROCKY MOUNTAIN LLC	CO	GARFIELD
300377	FEDERAL RU 323-17	05-045-23737	TEP ROCKY MOUNTAIN LLC	CO	GARFIELD
300378	FEDERAL RU 522-17	05-045-23738	TEP ROCKY MOUNTAIN LLC	CO	GARFIELD
300379	FEDERAL RU 23-17	05-045-23739	TEP ROCKY MOUNTAIN LLC	CO	GARFIELD
300380	FEDERAL RU 413-17	05-045-23740	TEP ROCKY MOUNTAIN LLC	CO	GARFIELD
300381	FEDERAL RU 14-17	05-045-23741	TEP ROCKY MOUNTAIN LLC	CO	GARFIELD
300382	FEDERAL RU 424-17	05-045-23742	TEP ROCKY MOUNTAIN LLC	CO	GARFIELD
300383	FEDERAL RU 313-17	05-045-23743	TEP ROCKY MOUNTAIN LLC	CO	GARFIELD
300384	FEDERAL RU 314-17	05-045-23744	TEP ROCKY MOUNTAIN LLC	CO	GARFIELD
300385	FEDERAL RU 423-17	05-045-23745	TEP ROCKY MOUNTAIN LLC	CO	GARFIELD
300386	FEDERAL RU 324-17	05-045-23746	TEP ROCKY MOUNTAIN LLC	CO	GARFIELD
300387	FEDERAL RU 414-17	05-045-23747	TEP ROCKY MOUNTAIN LLC	CO	GARFIELD
300388	FEDERAL RU 13-17	05-045-23748	TEP ROCKY MOUNTAIN LLC	CO	GARFIELD
300389	FEDERAL RU 24-17	05-045-23749	TEP ROCKY MOUNTAIN LLC	CO	GARFIELD
300940	Dixon Federal 41D-22-692	05-045-21100	TEP ROCKY MOUNTAIN LLC	CO	GARFIELD
300941	PA 33-6	05-045-22413	TEP Rocky Mountain LLC	CO	GARFIELD
300942	PA 344-34	05-045-12303	TEP ROCKY MOUNTAIN LLC	CO	GARFIELD
301002	LEVERICH SR 511-18	05-045-24573	TEP ROCKY MOUNTAIN LLC	CO	GARFIELD

Exhibit A-3 - Fee Mineral Interests

Attached to and made a part of that certain Assignment, Bill of Sale, and Conveyance effective October 1, 2023 by and between Caerus Piceance LLC, Caerus Operating LLC, and Grand Valley Mineral Company LLC, as Assignor, and QB Energy Operating, LLC, as Assignee

Lease No.	Grantor	Grantee	Lease Date	Book	Page	Ref	Cty	St	Description
CO.MIN.9006	EL PASO PRODUCTION O&G COMPANY	EnCana Oil & Gas Inc.	1/1/2002	1360	988	604838	Garfield	CO	Township 6 South, Range 99 West, 6th P.M. Section 31: LOTS 5-11, NE, E2NW, N2SE, NESW Section 32: LOTS 1-4, N2S2, S2NW, NE, N2NW Section 33: LOTS 1-4, N2S2, N2 Section 34: LOTS 1-4, SWNW, N2S2, S2N2, NENW, E2NW, NENE, W2NW, SENW Section 35: LOTS 1-4, NW, NE, S2NW, N2SE, SENW Section 36: LOTS 1-4, S2N2, N2S2, E2NW, W2NENW, S2N2NE Township 7 South, Range 98 West, 6th P.M. Section 5: SW Section 6: LOTS 3-7, SE, E2SW, SENW Section 7: LOT 1-4, NE, E2NW, NESW, N2SE, N2S2SE, N2SESW Section 8: NW, N2SW
CO.MIN.9006	EL PASO PRODUCTION O&G COMPANY	EnCana Oil & Gas Inc.	1/1/2002	1360	988	604838	Garfield	CO	Township 7 South, Range 99 West, 6th P.M. Section 1: LOTS 7-15, SWNE, S2NW, SW, W2SE Section 2: LOTS 5-7, S2, S2N2 Section 3: LOTS 5, 6, 8-11, S2N2, N2SW, N2S2SW, N2SE, SWSE, N2S2S2SW Section 4: LOTS 6-11, S2N2, SW, N2SE, N2S2SE, N2S2S2SE Section 5: LOTS 5-8, S2, S2N2 Section 6: LOTS 8-14, S2NE, SENW, E2SW, SE Section 7: LOT 5, N2NE, NENW Section 8: NW, NW, NWNE, NENW Section 9: NENW Section 10: N2NE Section 11: N2S2N2, NENW, N2NE, N2S2S2N2 Section 12: LOTS 1-4, NW, W2SE, W2NE
CO.MIN.9006	EL PASO PRODUCTION O&G COMPANY	EnCana Oil & Gas Inc.	1/1/2002	1360	988	604838	Garfield	CO	Township 7 South, Range 99 West, 6th P.M. Section 3: SESE Section 9: NW, NW Section 10: SENE Section 11: NW, NW
CO.MIN.9010	Lisa Whatley, a married woman dealing in her sole and separate property	EnCana Oil & Gas (USA) Inc.	6/22/2004	1599	978	654823	Garfield	CO	Township 7 South, Range 100 West, 6th P.M. Section 11: N2S2 Section 12: N2S2
CO.MIN.9022	TBI Inc.	Unocal Corporation	1/1/1999	1602	342	655348	Garfield	CO	Township 6 South, Range 96 West, 6th P.M. Section 27: N2NW
CO.MIN.9023	Union Oil Co of California	Tom Brown, Inc.	1/1/1999	1602	342	655348	Garfield	CO	Township 6 South, Range 96 West, 6th P.M. Section 27: Lot 13
CO.MIN.9024	Union Oil Co of California	Tom Brown, Inc.	1/1/1999	1602	342	655348	Garfield	CO	Township 6 South, Range 96 West, 6th P.M. Section 28: FOUR TRACTS LOCATED IN LOTS 10 (SWSW), 11 (SESW) AND NESW, BEING A 1.0 ACRE TRACT IN LOTS 10 AND 11; A 0.45 ACRE TRACT IN NESW; AN 11.53 ACRE TRACT IN LOT 11; A 0.75 ACRE TRACT IN LOT 11 Section 28: PART OF THE W2SW (LOTS 9 AND 10) LYING SOUTH OF THE BOUNDARY LINE ESTABLISHED BETWEEN UNION OIL COMPANY AND ATLANTIC RICHFIELD COMPANY, RECORDED IN BOOK 630, PAGE 883, ALL DESCRIBED BY METES AND BOUNDS
CO.MIN.9025	Union Oil Company of CA	Tom Brown, Inc.	1/1/1999	1602	342	655348	Garfield	CO	Township 6 South, Range 96 West, 6th P.M. Section 34: SENW, W2NW
CO.MIN.9026	Union Oil Company of California	Tom Brown, Inc.	6/11/2004	1602	256	655347	Garfield	CO	Township 4 South, Range 95 West, 6th P.M. Section 23: W2NW, NWSW, NENW

Lease No.	Grantor	Grantee	Lease Date	Book	Page	Ref	Cty	St	Description
CO.MIN.9026	Union Oil Company of California	Tom Brown, Inc.	6/11/2004	1602	256	655347	Garfield	CO	Township 6 South, Range 96 West, 6th P.M. Section 32: SENW Township 7 South, Range 96 West, 6th P.M. Section 3: LOT 1, LOT 2, SWNE, SENE
CO.MIN.9026	Union Oil Company of California	Tom Brown, Inc.	6/11/2004	1602	256	655347	Garfield	CO	Township 6 South, Range 96 West, 6th P.M. Section 34: EAST 10 ACS OF LOT 8, PART OF LOT 13 Section 34: LOTS 7, 10, 11, 14 Section 35: LOT 13
CO.MIN.9026	Union Oil Company of California	Tom Brown, Inc.	6/11/2004	1602	256	655347	Garfield	CO	Township 7 South, Range 96 West, 6th P.M. Section 4: LOT 1
CO.MIN.9026	Union Oil Company of California	Tom Brown, Inc.	6/11/2004	1602	256	655347	Garfield	CO	Township 6 South, Range 96 West, 6th P.M. Section 34: EAST 10 ACS OF LOT 8, PART OF LOT 13 Section 34: LOTS 7, 10, 11, 14 Section 35: LOT 13
CO.MIN.9026	Union Oil Company of California	Tom Brown, Inc.	6/11/2004	1602	256	655347	Garfield	CO	Township 7 South, Range 96 West, 6th P.M. Section 4: LOT 1
CO.MIN.9026	Union Oil Company of California	Tom Brown, Inc.	6/11/2004	1602	256	655347	Garfield	CO	Township 6 South, Range 96 West, 6th P.M. Section 9: LOT 12
CO.MIN.9026	Union Oil Company of California	Tom Brown, Inc.	6/11/2004	1602	256	655347	Garfield	CO	Township 6 South, Range 96 West, 6th P.M. Section 9: LOT 12
CO.MIN.9026	Union Oil Company of California	Tom Brown, Inc.	6/11/2004	1602	256	655347	Garfield	CO	Township 6 South, Range 96 West, 6th P.M. Section 9: N2 LOT 13, SE LOT 13 Section 16: E2E2SW Section 34: 19.58 ACS BEING PART OF THE W2 OF LOT 9 Section 34: LOTS 2-4, 8, 12 Section 34: W10 ACRES OF LOT 8, W 20 RODS OF W2 OF LOT 13, EAST 10 ACRES OF LOT 9, 10.23 ACRES IN W2E2 OF LOT 9, W2E2
CO.MIN.9026	Union Oil Company of California	Tom Brown, Inc.	6/11/2004	1602	256	655347	Garfield	CO	Township 7 South, Range 96 West, 6th P.M. Section 3: PART OF LOT 3, PART OF S2NW ALL LYING SOUTH AND WEST OF THE CENTERLINE OF PARACHUTE CREEK, LOT 4 Section 12: THAT PART OF LOT 4, BLOCK 1, RIVERSIDE SUB FILING 1, TOWN OF PARACHUTE, AND THAT PORTION, TO THE CENTERLINE, OF COLORADO AVENUE ATTRIBUTABLE THERETO, LYING IN THE SE4 OF SEC 012 Section 12: VISTA DEL RIO VILLAGE, TOWN OF PARACHUTE, AND THOSE PORTIONS, TO THE CENTERLINE, OF CARDINAL WAY, LOONEY DRIVE AND ST. JOHN CIRCLE ATTRIBUTABLE THERETO
CO.MIN.9026	Union Oil Company of California	Tom Brown, Inc.	6/11/2004	1602	256	655347	Garfield	CO	Township 7 South, Range 96 West, 6th P.M. Section 1: PART OF THE NESWSW Section 2: S2NE, LOT 2, EXCEPT 79.18 ACS LYING SOUTH AND WEST OF THE CENTERLINE OF PARACHUTE CREEK, PART OF S2
CO.MIN.9027	EnCana Oil & Gas (USA) Inc.	Pavilion Land Development LLC	6/16/2015	NA	NA	866773	Garfield	CO	Township 6 South, Range 96 West, 6th P.M. Section 28: Lot 12 Section 28: Lot 13 (40.07 SESE) as described by M&B Section 33: Lot 6 as described by M&B Section 33: Lots 1 & 2 less an except a parcel described by M&B Section 33: Lots 1, 2 & 3 as described by M&B Section 33: SWNE, SENW, NWSE, Lot 5, 6, 11, 12 less and except 10.015 acres in Lot 6 described by M&B Section 33: The East 10 acres of Lot 1 (NENE) and that part of Lot 1 described by M&B

Lease No.	Grantor	Grantee	Lease Date	Book	Page	Ref	Cty	St	Description
CO.MIN.9027	EnCana Oil & Gas (USA) Inc.	Pavilion Land Development LLC	6/16/2015	NA	NA	866773	Garfield	CO	Township 6 South, Range 96 West, 6th P.M. Section 28: Lot 12 Section 28: Lot 13 (40.07 SESE) as described by M&B Section 33: Lot 6 as described by M&B Section 33: Lots 1 & 2 less an except a parcel described by M&B Section 33: Lots 1, 2 & 3 as described by M&B Section 33: SWNE, SENW, NWSE, Lot 5, 6, 11, 12 less and except 10.015 acres in Lot 6 described by M&B Section 33: The East 10 acres of Lot 1 (NENE) and that part of Lot 1 described by M&B
CO.MIN.9030	XTO ENERGY INC, EXXON MOBIL CORPORATION, EXXON ASSET MANAGEMENT COMPANY MINERALS	CAERUS CROSS TIMBERS LLC	6/15/2021	NA	NA	958346	Garfield	CO	Township 5 South, Range 96 West, 6th P.M. Section 11: W2SE, E2W2 Section 14: SENE
CO.MIN.9030	XTO ENERGY INC, EXXON MOBIL CORPORATION, EXXON ASSET MANAGEMENT COMPANY MINERALS	CAERUS CROSS TIMBERS LLC	6/15/2021	NA	NA	958346	Garfield	CO	Township 5 South, Range 95 West, 6th P.M. Section 3: S2, EXCEPT THE NORTH 245.44 FEET THEREOF Section 5: ALL EXCEPT LOT 1 AND LOT 5 Section 6: LOT 4, LOT 5, LOT 6, LOT 11, LOT 12, LOT 17 Section 6: S2NE, SE, LOT 1, LOT 2, LOT 7, LOT 8, LOT 9, LOT 10, LOT 13, LOT 14, LOT 15, LOT 16, LOT 18 Section 7: LOT 1, LOT 2, LOT 3, LOT 4, LOT 5, LOT 6, LOT 7, LOT 8, LOT 9, LOT 11, LOT 12, E2NENE, NESE, NWNE, NWSE, S2NE, W2NENE Section 8: ALL Section 9: ALL Section 10: ALL Section 15: N2N2 Section 16: ALL, EXCEPT THAT PART LYING SOUTH OF THE SOUTHERN MOST MAHOAGANY MARKER Section 17: N2, N2S2, EXCEPT THAT PART LYING SOUTH OF THE SOUTHERN MOST MAHOAGANY MARKER Section 18: ALL Township 5 South, Range 96 West, 6th P.M. Section 1: ALL Section 2: E2SE, SENE, LOT 2 (41.63), W2E2 AND PORTIONS OF THE W2, EXCLUDING W2E2 AND PORTIONS OF THE W2 WHERE OWNERSHIP IS UNKNOWN Section 11: NE, E2SE Section 12: ALL Section 13: ALL THAT PART LYING EAST AND WEST OF MAHOAGANY MARKER Section 14: NENE

Lease No.	Grantor	Grantee	Lease Date	Book	Page	Ref	Cty	St	Description
CO.MIN.9915	Eneana Oil and Gas (USA) Inc	Pavillion Land Development, LLC	6/7/2006	1852	507	708862	Garfield	CO	Township 5 South, Range 95 West, 6th P.M. Section 15: SENW, SWSW, SWSE, SWNE, MORE PARTICULARLY DESCRIBED AS: A TRACT LYING WIN SECS 15 & 22 MORE PARTICULARLY DESCRIBED BY METES AND BOUNDS (SEE PAGE A-56 OF EXHIBIT - SCHEDULE 1-A47) Section 15: SWNW, SENE, E2SE, E2SW, NWSW, NWSE, MORE PARTICULARLY DESCRIBED AS: A TRACT LYING WIN SECS 15 & 22 MORE PARTICULARLY DESCRIBED BY METES AND BOUNDS (SEE PAGE A-56 OF EXHIBIT - SCHEDULE 1-A47) Section 16: ALL THAT PART LYING SOUTH OF THE SOUTHERMOST MAHOGANY MARKER, aka. HOFFMAN PLACER MINING CLAIM NO. 34, HOFFMAN NO.35 (N2S2 OF SEC 16 BEING A PORTION THEREOF), NO. 36 (S2N2 OF SEC 16, BEING A PORTION THEREOF) CONTAINING 386 ACRES, MORE OR LESS. Section 16: THOSE PORTIONS OF THE SESW, S2SE, NENE, SENE AND NENE LYING SOUTH OF THE SOUTHERNMOST MAHOGANY MARKER AS IT EXISTED ON 9/14/1970 Section 17: ALL THAT PART OF THE N2S2 LYING SOUTH OF THE SOUTHERNMOST MAHOGANY MARKER, aka. HOFFMAN PLACER MINING CLAIM #30 (N2S2), HOFFMAN #31 (S2S2) CONTAINING 201.00 ACRES, MORE OR LESS. Section 19: NESE, N2SESE Section 20: NENESE, SESW, NWNW, SENW, N2NE, SENE, SWSW, S2NESW Section 21: NENE, NW, W2NE, SENE Section 22: E2NESE, E2SESE, N2NW, NE Section 27: NENENE, S2NENE, NESENE, N2NESE, S2SENE Section 31: E2 LOT 12, E2SENE, S2NWSE, NESE, S2SE Section 32: S2NE, S2 Section 33: NENW, S2, NE, NWNW, S2NW Section 34: SE, W2, W2NE
CO.MIN.9915	Eneana Oil and Gas (USA) Inc	Pavillion Land Development, LLC	6/7/2006	1852	507	708862	Garfield	CO	Township 5 South, Range 96 West, 6th P.M. Section 2: SWSW AND LOT 4(NWNW 41.03), LESS AND EXCEPT THOSE PORTION CONVEYED BY UNION OIL CO TO EXXON SWD RECORDED 12/22/93 IN BK 640, PG 869, GARFIELD CO. Section 3: LOTS 1, 2, 3, 4, S2N2, W2SW, E2SE, E2SW, W2SE Section 4: LOTS 1, 2, 3, 4, W2SW, SESW, SWSE, S2NW, S2NE, SESE, NESW Section 5: LOT 1-4, S2NE, NESW, S2NW, SE, W2SW, SESW Section 8: NESW, SWNE, NENE, NW, SE, W2SW, SESW, SENE, NWNW Section 9: N2NE, SENE, SW, NW, SE, SWNE Section 10: ALL Section 11: SW, NW, W2SE, LESS AND EXCEPT THOSE PORTION CONVEYED BY UNION OIL COMPANY OF CALIFORNIA TO EXXON CORPORATION IN DEED RECORDED 12/12/1983 BK 640, PG 869 GARFIELD CO. Section 14: N2SW, N2SWSE, NWSE, SWNW, SESW, W2NE, SENE, E2SE, SWSW, E2NW, NWNW Section 15: SE, W2NE, NENE, W2 Section 16: E2NE, NWNE, NESW, NW, SE, SWNE, S2SW, NWSW Section 17: SE, NE Section 21: S2SWSE, NWNE, SWNE, E2SW, NW, W2SW, NENE, W2SENE Section 22: S2SESE, NWNWNE, NENENE, N2NENW Section 23: NENENE, S2NENE, NESENE, S2SENE, NWNWNE, SESWNE, NENW, NESWSW, S2SWSW Section 24: NW, S2NESW, NWNWSE, SWSE, NENWSE, S2NWSW, S2SESE Section 25: N2NENE, SWNENE, E2NENW Section 26: SWNWNW, NWSWNW, NWNWWSW Section 27: N2NESE, SWNESE, N2SESE, NE, SW, S2NWNW, S2NW, SENENW, W2SE Section 28: ALL Section 33: N2N2, LESS AND EXCEPT THE WEST 32 RODS OF THE NWNW.

Jacklyn K. Harmon, Garfield County, Colorado

Rec Fee: \$2,198.00 Doc Fee: \$0.00 eRecorded

Lease No.	Grantor	Grantee	Lease Date	Book	Page	Ref	Cty	St	Description
CO.MIN.9915	Encana Oil and Gas (USA) Inc	Pavillion Land Development, LLC	6/7/2006	1852	507	708862	Garfield	CO	Township 6 South, Range 96 West, 6th P.M. Section 1: LOTS 3, 4, 5, 6, 7, 8, 9, 10, 11, 12, 13, 14 Section 2: LOTS 1-6, 11, 12, SW Section 2: LOTS 7-10, W2SE, SESE, NESE Section 3: LOTS 1, 2, 3, 5, 6, 7, 8, 9, 10, 11, 12, 13, 14, SESE, N2SE, SWSE, E2SW Section 4: SE LOT 13, S2 LOT 14 Section 9: LOTS 1, 7, 8, 14, 15 Section 10: LOTS 1-4, NE, E2NW, SE, E2SW Section 15: N2NW, SENW, W2NE, SW, SWNW, NWSE, SWSE Section 16: LOTS 1, W2 OF LOT 2, NE OF LOT 2, LOTS 3, 8, 9, S2 OF LOT 10, SE Section 21: LOTS 6, 7, NWSE, NE, NESE, E2NW Section 22: LOTS 1, 2 N2, N2SW Section 28: E2E2 OF LOT 10 (SWSW 40.92) AND LOT 11 (SESW 40.40), PORTION OF W2SW OF LOTS 9 (NWSW 40.63) AND 10 EXCEPT A 1.0 ACRE TRACT IN LOTS 10 AND 11: A 30 ACRE TRACT IN LOTS 9 AND 10; A 11.53 ACRE TRACT IN LOT 11; A .75 ACRE TRACT IN LOT 11 Section 28: FOUR TRACTS LOCATED IN LOTS 10 (SWSW), 11 (SESW) AND NESW, BEING A 1.0 ACRE TRACT IN LOTS 10 AND 11; A 6.45 ACRE TRACT IN NESW; AN 11.53 ACRE TRACT IN LOT 11; A 0.75 ACRE TRACT IN LOT 11 Section 28: PART OF THE W2SW (LOTS 9 AND 10) LYING SOUTH OF THE BOUNDARY LINE ESTABLISHED BETWEEN UNION OIL COMPANY AND ATLANTIC RICHFIELD COMPANY, RECORDED IN BOOK 630, PAGE 883, ALL DESCRIBED BY METES AND BOUNDS
CO.MIN.9915	Encana Oil and Gas (USA) Inc	Pavillion Land Development, LLC	6/7/2006	1852	507	708862	Garfield	CO	Township 6 South, Range 96 West, 6th P.M. Section 29: SESE
CO.MIN.9915	Encana Oil and Gas (USA) Inc	Pavillion Land Development, LLC	6/7/2006	1852	507	708862	Garfield	CO	Township 6 South, Range 96 West, 6th P.M. Section 29: SESE
CO.MIN.9915 - TOPP	Encana Oil and Gas (USA) Inc	Pavillion Land Development, LLC	6/7/2006	1852	507	708862	Garfield	CO	Township 5 South, Range 96 West, 6th P.M. Section 14: S2SWSE Section 21: E2SENE, NWSE, NESE, N2SWSE, SESE Section 22: NWNW, S2NENW, NENWNE, S2NWNE, NWNENE, S2NENE, S2N2, N2S2, S2NW, SWSE, N2SESE Section 23: NWNE, NWNE, N2SWNE, SWSWNE, NWSWNE, NWSE, NENESE, S2NESE, NWSWSW, SESE Section 24: NE, N2SE, N2SESE, NWNWWSW, SWSW, W2SESW Section 25: LOT 1, LOT 2, NWNW, W2NENW, S2NWNE, SESENE, SENW, SWSW, SESEW, SWSE Section 26: E2W2, N2NWNW, SENWNW, S2SWNW, NESWNW, S2NWSW, NENWSW, SWSW, SESE Section 27: N2NWNW, N2NENW, SWNENW Section 27: SESESE, S2SESE Section 35: N2NE, N2SWNE, N2SENE, NENWNW Section 36: N2NW, NWNE, N2SWNW, N2SENE, SESENE, SWNE

Lease No.	Grantor	Grantee	Lease Date	Book	Page	Ref	Cty	St	Description
CO.MIN.9915-TOPP	Encana Oil and Gas (USA) Inc	Pavillion Land Development, LLC	6/7/2006	1852	507	708862	Garfield	CO	Township 5 South, Range 95 West, 6th P.M. Section 19: LOTS 1, 2, 5, 6, 7, 12, NE, W2SE, S2SESE Section 20: NENW, SWNW, NWSW, SWNE, NWSE, NWNSE, S2NESE, S2SE, N2NESW Section 21: S2 Section 22: S2NW, SW, W2SE, W2NESE, W2SESE Section 27: W2, W2E2, NWNENE, NWSENE, S2NESE, SESE Section 28: ALL Section 29: ALL Section 30: LOTS 1, 7, NE, SESE Section 31: LOTS 1, 6, 7, 8, 11, W2 LOT 12, N2NE, SWNE, W2SENE, N2NWSE Section 32: N2N2, S2NW Section 34: E2NE
CO.MIN.9915-TOPP	Encana Oil and Gas (USA) Inc	Pavillion Land Development, LLC	6/7/2006	1852	507	708862	Garfield	CO	Township 6 South, Range 96 West, 6th P.M. Section 3: LOT 4 Section 4: LOTS 3, 4, 6, 7, 8, 9, N2 LOT 13, SW LOT 13, N2 LOT 14 Section 4: PORTIONS OF LOTS 1 AND LOT 5 CONTAINING 28 ACRES, S2NW AND A PORTION OF LOT 11 LYING EASTERLY OF THE CENTER OF PARACHUTE CREEK. Section 9: LOTS 3-5, 2, 6, 9, NE OF LOT 14, SWNW Section 16: SE LOT 2, LOT 4, LOT 5, LOT 6, LOT 7, N2 LOT 10, LOT 11, LOT 12
CO.MIN.0001	LYDA ELICKNER	GRAND VALLEY MINERAL COMPANY LLC	4/16/2019	NA	NA	920881	Garfield	CO	Township 6 South, Range 92 West, 6th P.M. Section 30: LOT 3, LOT 4 Section 31: LOT 1, LOT 2 Township 7 South, Range 92 West, 6th P.M. Section 6: LOT 3, E2SW Section 7: LOT 1, LOT 2, E2W2, SE
CO.MIN.0002	Darren Lee Johnson	GRAND VALLEY MINERAL COMPANY LLC	6/1/2019	NA	NA	923155	Garfield	CO	Township 8 South, Range 96 West, 6th P.M. Section 1: Beginning at a point which is 990 feet East of the Southwest corner of Lot 4, Section 1, Township 8 North, Range 96 West of the Sixth P.M., Thence West 990 feet to the Southwest corner of said Lot #4, Thence West 1320 feet to the Northwest corner of the SENE of Section 2, Township 8 North, Range 96 West of the Sixth P.M., Thence South 16 feet, Thence East 2310 feet more or less to a point 16 feet South of the point of beginning, thence North 16 feet to the point of beginning. More particularly described in Book 468, Page 589, Part of Lots 2 and 3 and part of the SWNE Section 2: Commencing at a point which is East 16 feet from the Northwest corner of the SENE of Section 2, Township 8 North, Range 96 West of the Sixth P.M., Thence West 16 feet, Thence South to the right of way of the Spring Creek County Road, thence Southeasterly along said right of way to a point which is due South of the point of commencing, Thence North to the point of commencing.
CO.MIN.0003	Malu Lani Oil & Gas Co	GRAND VALLEY MINERAL COMPANY LLC	8/1/2019	NA	NA	923156	Garfield	CO	Township 7 South, Range 95 West, 6th P.M. Section 10: Tract 61 of the Morrisania Fruit and Land Co Plat; That part of Tract 68 Morrisania Fruit and Land Co Plat located east of the draw, further described in the mineral deed; That part of Tract 69 Morrisania Fruit and Land Co Plat located east of the draw, further described in the mineral deed Section 11: NE, SE, SW

Jacklyn K. Harmon, Garfield County, Colorado

Rec Fee: \$2,198.00 Doc Fee: \$0.00 eRecorded

Lease No.	Grantor	Grantee	Lease Date	Book	Page	Ref	Cty	St	Description
CO.MIN.0004	Josh B. and Jana J. Lyons	GRAND VALLEY MINERAL COMPANY LLC	9/1/2019	NA	NA	925618	Garfield	CO	Township 7 South, Range 95 West, 6th P.M. Section 12: A parcel of land in the NE more particularly described as follows: Commencing at the Northeast 1/16th corner of said Section 12; thence N. 00°48'21" West along the East line of Section 12 a distance of 44.05 feet to the point of beginning; thence continuing N. 00°48'21" West along the East line of Section 12 a distance of 1,300.00 feet to a brass cap; being witness corner for the Northeast corner of Section 12; thence N. 89°53'34" West along a fence line, a distance of 1121.50 feet; thence S. 33°28'17" West along a fence line, a distance of 173.36 feet; thence S. 26°30'07" West along a fence line, a distance of 115.66 feet; thence S. 00°28'00" West along a fence line, a distance of 860.35 feet; thence S. 81°29'38" East a distance of 1,308.40 feet to the point of beginning. Except the West thirty feet of the NENE
CO.MIN.0005	ALICE ANDERSON	GRAND VALLEY MINERALS COMPANY, LLC	8/1/2019	NA	NA	925860	Garfield	CO	Township 6 South, Range 93 West, 6th P.M. Section 26: W2SE Section 35: N2NE
CO.MIN.0006	JAMES W. ANDERSON	GRAND VALLEY MINERALS COMPANY, LLC	8/1/2019	NA	NA	925861	Garfield	CO	Township 6 South, Range 93 West, 6th P.M. Section 26: W2SE Section 35: N2NE
CO.MIN.0007	DAVID K. JANDAK	GRAND VALLEY MINERALS COMPANY, LLC	9/1/2019	NA	NA	928673	Garfield	CO	Township 8 South, Range 96 West, 6th P.M. Section 10: SWNE (AKA Lot MM2 of Housetop Mountain Ranchos)
CO.MIN.0008	KATHLEEN M. VAN WART	GRAND VALLEY MINERALS COMPANY, LLC	10/1/2019	NA	NA	928672	Garfield	CO	Township 7 South, Range 93 West, 6th P.M. Section 10: S2SW Section 11: E2SE LESS A 1 ACRE TRACT Section 12: W2SW Section 15: NW Section 16: E2NE
CO.MIN.0014	Bart L. Dunfee	GRAND VALLEY MINERAL COMPANY LLC	11/1/2019	NA	NA	928688	Garfield	CO	Township 7 South, Range 92 West, 6th P.M. Section 1: W2SW Section 2: E2SE Section 3: SESE AND PART SWSE Section 9: E2NE, S2 Section 10: N2, W2SW, E2SE Section 11: NW, W2NE, NENE, NWSW, S2SW Section 12: NWNW Section 15: W2NW, LESS A TRACT IN THE SWNW Section 16: N2, N2SW, NWSE
CO.MIN.0015	THOMAS HARRY CLUTINGER, AKA THOMAS H. CLUTINGER AND ANN CLUTINGER, INDIVIDUALLY AND AS H/W	GRAND VALLEY MINERAL COMPANY LLC	10/1/2019	NA	NA	928687	Garfield	CO	Township 6 South, Range 92 West, 6th P.M. Section 30: LOTS 3, 4 Section 31: LOTS 1 & 2 AKA W2NW Township 7 South, Range 92 West, 6th P.M. Section 6: LOT 3, E2SW Section 7: LOTS 1, 2, E2W2, SE
CO.MIN.0019	LINDA S SUGAR	GRAND VALLEY MINERAL COMPANY LLC	6/1/2021	NA	NA	955896	Garfield	CO	Township 6 South, Range 93 West, 6th P.M. Section 35: PARTS OF E2NW, N2SW - SEE DEED FOR FULL DESCRIPTION

Lease No.	Grantor	Grantee	Lease Date	Book	Page	Ref	Cty	St	Description
CO.MIN.9001	ENCANA OIL & GAS (USA) INC.	PAVILLION LAND DEVELOPMENT LLC	9/28/2016	NA	NA	883142	Garfield	CO	Township 7 South, Range 92 West, 6th P.M. Section 21: E2SW, SWNE, W2SE Section 22: SESE Section 26: S2NW, SW EXCEPT ONE ACRE CONVEYED BY DEED; RECORDED IN BOOK 110, PAGE 269; AND EXCEPT; ONE ACRE CONVEYED BY DEED RECORDED IN BOOK 75.; PAGE 16; AND EXCEPT COUNTY RIGHTS-OF-WAY; AND; EXCEPT THAT PORTION OF THE SW OF SECTION 26; LYING SOUTHERLY AND WESTERLY OF CR 331 Section 27: E2E2 Section 28: N2SW, E2NW, NWSE, SWNW, W2NE Section 34: E2NE Township 7 South, Range 95 West, 6th P.M. Section 22: NENW
CO.MIN.9001 - TOPP	ENCANA OIL & GAS (USA) INC.	PAVILLION LAND DEVELOPMENT LLC	9/28/2016	NA	NA	883142	Garfield	CO	Township 6 South, Range 93 West, 6th P.M. Section 13: PARCEL IN THE SW Section 24: PARCEL IN THE N2 Township 7 South, Range 92 West, 6th P.M. Section 2: W2SW Section 3: N2SE Township 7 South, Range 95 West, 6th P.M. Section 17: N2NESW, NWSE, E2SWSE, A TRACT OF LAND LOCATED IN THE W/2SE/4 OF SECTION 17, BEING 60 FEET IN WIDTH AND 30 FEET ON EITHER SIDE OF THE FOLLOWING DESCRIBED LINE: BEGINNING AT A POINT ON THE NORTH LINE OF COUNTY ROAD WHENE THE SOUTH QUARTER CORNER OF SAID SECTION 17 BEARS WEST 938 FEET; THENCE N.2°14'W. 200.3 FEET, THENCE N.5° 44' E. 222 FEET; THENCE N. 6°38' E. 1151 FEET, THENCE N. 16°34'E. 668.7 FEET, THENCE N. 2°56'W. 387 FEET TO THE SOUTH LINE OF COUNTY ROAD. Section 21: NW Township 7 South, Range 96 West, 6th P.M. Section 25: SESW Section 36: E2NW, NESW, S2NE, N2SE
CO.MIN.9002 - TOPP	Rifle Land and Cattle, a Partnership	EnCana Oil & Gas (USA) Inc.	6/1/2002	1370	603	607307	Garfield	CO	Township 6 South, Range 92 West, 6th P.M. Section 27: SW (LESS AND EXCEPT FIVE PARCELS TOTALING 74.08 ACRES) Section 33: SENW, E2, Less and except two tracts totaling 44.66 ac Section 34: A PARCEL OF LAND SITUATED IN THE SENW, NESW AND THE N2SE FURTHER DESCRIBED BY METES AND BOUNDS IN DEED RECORDED AS RECEPTION NUMBER 607307 IN GARFIELD COUNTY, AND CONTAINING 66.61 ACRES MORE OR LESS. Section 34: W2, Less and except three parcels totaling 52.54 ac
CO.MIN.9003	Snyder Oil Corporation	Ballard Petroleum LLC	1/1/1999	1110	571	539205	Garfield	CO	Township 7 South, Range 92 West, 6th P.M. Section 22: W2SE, SESW Section 27: SENW, W2E2, E2SW Township 8 South, Range 92 West, 6th P.M. Section 1: LOTS 1(39 74), 2(39 21), 3(38 69), S2NE, SENW, SE, S2SW Section 12: NE, NENW, N2SE
CO.MIN.9003	Snyder Oil Corporation	Ballard Petroleum LLC	1/1/1999	1110	571	539205	Garfield	CO	Township 7 South, Range 92 West, 6th P.M. Section 14: SWSW Section 22: W2NE, NESW, SENW Section 23: W2NW, NWSW

Lease No.	Grantor	Grantee	Lease Date	Book	Page	Ref	Cty	St	Description
CO.MIN.9003 - TOPP	Snyder Oil Corporation	Ballard Petroleum LLC	1/1/1999	1110	571	539205	Garfield	CO	Township 6 South, Range 91 West, 6th P.M. Section 31: LOTS 2, 3, 4, SENW Township 6 South, Range 92 West, 6th P.M. Section 26: SWSW Section 27: S2SE Section 34: NE Section 35: NWNE, E2SE, N2SW, SENE, NW, SWNE, W2SE, SESW Section 36: SWSW Township 7 South, Range 91 West, 6th P.M. Section 6: LOTS 4, 5 Township 7 South, Range 92 West, 6th P.M. Section 1: LOT 1, E2SE Section 1: W2SE, E2SW Section 12: W2NE, E2NW, SWNW, NESW, NWSE, NENE
CO.MIN.9005	Betty Frances Moore Brown, a widow	EnCana Oil & Gas (USA) Inc.	11/30/2002	1443	559	622222	Garfield	CO	Township 8 South, Range 96 West, 6th P.M. Section 4: Lot 3
CO.MIN.9007	Cella M. Sproull, as Attorney-In-Fact for Agnes	EnCana Oil & Gas (USA) Inc.	9/1/2003	1541	386	641620	Garfield	CO	Township 8 South, Range 91 West, 6th P.M. Section 6: SWNE, W2SE Section 7: NWNE
CO.MIN.9012	Williams Production RMT Company	EnCana Oil & Gas (USA) Inc.	10/1/2007	NA	NA	736542	Garfield	CO	Township 7 South, Range 95 West, 6th P.M. Section 22: LOTS 6(NESE 39.29), 7(NWSE 39.38), 12(SWSE 39.53), 13(SESE 39.45), SWNE, SENW
CO.MIN.9013 - TOPP	County of San Diego Public Administrator Guardian of the Estate of Clarence Martin Anfenson, Jr., aka Clarence Martin Anfenson and Clarence Anfenson	EnCana Oil & Gas (USA) Inc.	10/1/2006	1861	250	710657	Garfield	CO	Township 6 South, Range 92 West, 6th P.M. Section 30: Lots 3, 4 Section 31: Lots 1, 2 Township 7 South, Range 92 West, 6th P.M. Section 6: Lot 3, E2SW Section 7: Lot 1, 2, E2W2, SE
CO.MIN.9019	Juanita V Peterson	Pioneer Oil and Gas	8/18/1993	875	98	452314	Garfield	CO	Township 7 South, Range 95 West, 6th P.M. Section 16: SWSW Section 17: E2SE, E2SESW Section 20: E2E2, SWNE, SWSE Section 21: NWSW Section 28: N2NW
CO.MIN.9019	Juanita V Peterson	Pioneer Oil and Gas	8/18/1993	875	98	452314	Garfield	CO	Township 7 South, Range 95 West, 6th P.M. Section 17: E2SWSE, NWSE, N2NESW Township 6 South, Range 92 West, 6th P.M.
CO.MIN.9028	Rifle Land and Cattle	EnCana Oil & Gas (USA) Inc.	6/1/2002	1821	346	702279	Garfield	CO	Section 34: E2SW, W2SE, PARCEL O IN PLAT OF DRY HOLLOW PARCELS A THROUGH O COVERING LANDS IN THE SENW, NESW, NWSE, CONTAINING 35.15 ACRES, M/L SEC 034 PARCEL N IN PLAT OF DRY HOLLOW PARCELS A THROUGH O COVERING LANDS IN THE E2SW, W2SE, CONTAINING 35.43 ACRES, M/L.; MORE FULLY DESCRIBED BY METES AND BOUNDS IN QUITCLAIM MINERAL DEED.

Exhibit A-4: Easements

Attached to and made a part of that certain Assignment, Bill of Sale, and Conveyance effective October 1, 2023 by and between Caerus Piceance LLC, Caerus Operating LLC, Garden Gulch LLC, and Grand Valley Mineral Company LLC, as Assignor, and QB Energy Operating, LLC, as Assignee

Lease No.	Lessor	Eff date	Book	Page	Ref	St	County	Legal
A004.741	Larry D. Know and Danna Knox	9/15/2010	NA	NA	998864	CO	Garfield	Section 1: SESE
CO.004.013.000	USA COC 66973	8/19/2003	NA	NA	998864	CO	Garfield	Township 5 South, Range 96 West, 6th P.M. Section 17: SW Section 18: S2SE
CO.004.027.002	USA COC 67026	10/21/2003	NA	NA	998864	CO	Garfield	Township 7 South, Range 96 West, 6th P.M. Section 3: Lot 3 Section 4: Lots 2, 5, 6, SWNE, W2SW Section 5: Lot 7, SWSE Section 8: W2NE
CO.004.029.000	BLM COC 66893	9/10/2003	NA	NA	998864	CO	Garfield	Township 6 South, Range 97 West, 6th P.M. Section 4: LOTS 5, 6, 7, 8 (PART OF THE N2N2)
CO.004.036.000	Puckett Land Company	1/1/2010	NA	NA	998864	CO	Garfield	Township 6 South, Range 96 West, 6th P.M. Section 28: PART OF LOT 4 Section 29: PART OF LOT 1
CO.004.037.000	Town of Parachute	3/1/2000	1179	139	561336	CO	Garfield	Township 7 South, Range 96 West, 6th P.M. Section 13: PART OF LOTS 10, 11 Section 14: PART OF THE E2SE CONTAINING 4.934 ACRES, MORE OR LESS
CO.004.038.000	Puckett Land Company	1/1/2013	NA	NA	998864	CO	Garfield	Township 7 South, Range 96 West, 6th P.M. Section 14: SESE
CO.004.041.000	Puckett Land Company	8/1/2007	NA	NA	998864	CO	Garfield	Township 6 South, Range 97 West, 6th P.M. Section 23: NWNW
CO.004.045.000	BLM COC 69031	8/24/2005	NA	NA	998864	CO	Garfield	Township 8 South, Range 95 West, 6th P.M. Section 7: N2 Township 8 South, Range 96 West, 6th P.M. Section 1: NENE
CO.004.047.000	U.S. Department of Agriculture, Forest Service RIF 161	1/1/2015	NA	NA	998864	CO	Garfield	Township 7 South, Range 94 West, 6th P.M. Section 20:
CO.004.048.000	U.S. Department of Agriculture, Forest Service RIF 162	1/1/2015	NA	NA	998864	CO	Garfield	Township 7 South, Range 94 West, 6th P.M. Section 20:

<u>Lease No.</u>	<u>Lessor</u>	<u>Eff date</u>	<u>Book</u>	<u>Page</u>	<u>Ref</u>	<u>St</u>	<u>County</u>	<u>Legal</u>
CO.004.100.000	BLM COC 66099	2/4/2003	NA	NA	998864	CO	Garfield	Township 7 South, Range 95 West, 6th P.M. Section 27: W2SW Section 28: N2SW, SWSW, SE Section 29: S2S2, NESE Section 30: S2SE Section 31: N2NE, N2NW Township 7 South, Range 96 West, 6th P.M. Section 36: SESW
CO.004.1005.000	Gerald D Cook and Kyong A Cook, husband and wife	7/23/2010	NA	NA	998864	CO	Garfield	Township 7 South, Range 95 West, 6th P.M. Section 20: N2NE
CO.004.1006.000	USA COC 65904	12/18/2001	NA	NA	807206	CO	Garfield	Township 6 South, Range 93 West, 6th P.M. Section 20: SESW, SWSE Section 28: W2NW Section 29: N2NE
CO.004.101.000	BLM COC 67973	4/13/2005	NA	NA	998864	CO	Garfield	Township 7 South, Range 95 West, 6th P.M. Section 27: W2SW Section 28: SE, N2SW, SWSW Section 29: S2SW, SWSE, E2SE Section 30: S2SE Section 31: LOT 3, N2NE, N2NW
CO.004.1016.000	GORDMAN LEVERICH LLP	2/25/2002	NA	NA	998864	CO	Garfield	Township 7 South, Range 93 West, 6th P.M. Section 18: SENW, E2SW, W2SE, NESE, L2, L3, L4 Township 7 South, Range 94 West, 6th P.M. Section 13:
CO.004.1017.000	Henry J.C Schwartz and Linda Schwartz, husband and wife	1/31/2007	NA	NA	719204	CO	Garfield	Township 7 South, Range 92 West, 6th P.M. Section 2: NWSE
CO.004.1019.000	Daniel R. Gardner and Mark E. Gardner	3/12/2007	1925	'0126	723001	CO	Garfield	Township 7 South, Range 95 West, 6th P.M. Section 28: Lot 3, 4
CO.004.102.000	USA COC 69159A	10/30/2005	NA	NA	998864	CO	Garfield	Township 8 South, Range 95 West, 6th P.M. Section 7: LOTS 5, 6, 8, SENW, SWNE, SENE Township 8 South, Range 96 West, 6th P.M. Section 1: LOT 1
CO.004.1022.000	Rene Tornare	2/9/2004	1580	957	650783	CO	Garfield	Township 6 South, Range 93 West, 6th P.M. Section 34: NWSE
CO.004.1023.000	James L Rose	1/8/2004	1873	'0177	712938	CO	Garfield	Township 7 South, Range 93 West, 6th P.M. Section 14: SWNE

<u>Lease No.</u>	<u>Lessor</u>	<u>Eff date</u>	<u>Book</u>	<u>Page</u>	<u>Ref</u>	<u>St</u>	<u>County</u>	<u>Legal</u>
CO.004.1024.000	Rober Tully Adams, as PR of the Estate of Ruth Vermita Stauffer McDermott, Deceased	11/19/2003	NA	NA	998864	CO	Garfield	Township 7 South, Range 93 West, 6th P.M. Section 13: NENE
CO.004.1026.000	Wesley A Brennan and Juanita M Brennan	10/19/2004	NA	NA	998864	CO	Garfield	Township 6 South, Range 93 West, 6th P.M. Section 33: NESW
CO.004.1027.000	Daybreak Realty LLC	1/20/2005	NA	NA	816251	CO	Garfield	Township 7 South, Range 95 West, 6th P.M. Section 19: Lot 3, E2SW, W2SE Section 30: Lot 4, 5, 7, 8, NESW, SENW, SWNE
CO.004.1028.000	James L. Rose	1/8/2004	1576	139	649865	CO	Garfield	Township 7 South, Range 96 West, 6th P.M. Section 25: S2SE Section 36: N2NE
CO.004.1029.000	Daniel T. O'Connell and Marsha Kay O'Connell, husband and wife	10/1/2003	1556	389	645259	CO	Garfield	Township 7 South, Range 93 West, 6th P.M. Section 14: SWNE
CO.004.103.000	USA COC 69159	10/3/2005	NA	NA	998864	CO	Garfield	Township 8 South, Range 95 West, 6th P.M. Section 7: LOTS 5, 6, 8, SENW, SWNE, SENE
CO.004.1030.000	Lynn J Shore and Lynn T Shore, husband and wife	8/22/2006	NA	NA	715857	CO	Garfield	Township 8 South, Range 96 West, 6th P.M. Section 1: LOT 1
CO.004.1031.000	BJM Ltd.	12/11/2003	NA	NA	998864	CO	Garfield	Township 7 South, Range 95 West, 6th P.M. Section 16: W2NWSE
CO.004.1032.000	Alkali Creek Corporation	8/14/2003	1545	429	642646	CO	Garfield	Township 6 South, Range 92 West, 6th P.M. Section 30: NE
CO.004.1033.000	Benzel Land LLLP	8/11/2005	NA	NA	998864	CO	Garfield	Township 8 South, Range 92 West, 6th P.M. Section 3: NESE
CO.004.1034.000	MARVELLE COUEY, KELLY COUEY, JOANNE LISA COUEY	4/16/2003	NA	NA	998864	CO	Garfield	Township 6 South, Range 93 West, 6th P.M. Section 25: SENW
CO.004.1035.000	Benzel Land LLLP	8/11/2005	NA	NA	998864	CO	Garfield	Township 7 South, Range 92 West, 6th P.M. Section 18: NWSE
CO.004.1036.000	James L. Rose	6/4/2003	NA	NA	998864	CO	Garfield	Township 7 South, Range 93 West, 6th P.M. Section 1: SESW
CO.004.1037.000	James L. Rose	3/9/2004	1573	760	649372	CO	Garfield	Township 7 South, Range 93 West, 6th P.M. Section 15: NWNE
CO.004.1038.000	Benzel Livestock Company	10/30/2002	NA	NA	998864	CO	Garfield	Township 7 South, Range 93 West, 6th P.M. Section 22: NENE
CO.004.1039.000	Benzel Livestock Company	6/12/2003	NA	NA	998864	CO	Garfield	Township 6 South, Range 93 West, 6th P.M. Section 26: SESE
								Township 7 South, Range 93 West, 6th P.M. Section 1: NWSW

<u>Lease No.</u>	<u>Lessor</u>	<u>Eff date</u>	<u>Book</u>	<u>Page</u>	<u>Ref</u>	<u>St</u>	<u>County</u>	<u>Legal</u>
CO.004.104.000	USA BLM COC 69872	4/17/2006	NA	NA	998864	CO	Garfield	Township 8 South, Range 95 West, 6th P.M. Section 8: NW
CO.004.1040.000	Benzel Livestock Company	6/12/2003	NA	NA	998864	CO	Garfield	Township 7 South, Range 93 West, 6th P.M. Section 1: SESW
CO.004.1041.000	BENZEL LIVESTOCK COMPANY	6/12/2003	NA	NA	998864	CO	Garfield	Township 6 South, Range 93 West, 6th P.M. Section 36: SESW
CO.004.1042.000	BENZEL LIVESTOCK COMPANY	10/30/2002	NA	NA	998864	CO	Garfield	Township 6 South, Range 93 West, 6th P.M. Section 35: SENE
CO.004.1043.000	PATRICIA DUNN	6/17/2003	NA	NA	998864	CO	Garfield	Township 7 South, Range 92 West, 6th P.M. Section 9: NWNE
CO.004.1044.000	CHARLES L DUNN AND PATRICIA DUNN	7/14/2001	NA	NA	998864	CO	Garfield	Township 7 South, Range 92 West, 6th P.M. Section 9: NWNE
CO.004.1045.000	CLINTON B SHERIDAN AND JANET K SHERIDAN	10/1/2004	NA	NA	998864	CO	Garfield	Township 6 South, Range 93 West, 6th P.M. Section 33: SWNE
CO.004.1046.000	BENZEL LIVESTOCK COMPANY	1/29/2002	NA	NA	998864	CO	Garfield	Township 6 South, Range 93 West, 6th P.M. Section 36: NWNE
CO.004.1047.000	BENZEL LIVESTOCK COMPANY	6/8/2001	NA	NA	998864	CO	Garfield	Township 6 South, Range 93 West, 6th P.M. Section 36: SENE
CO.004.1048.000	KELLY COUEY	7/7/2004	NA	NA	998864	CO	Garfield	Township 6 South, Range 93 West, 6th P.M. Section 23: SWNE
CO.004.1049.000	WALKER ROLES, DEALING IN HIS SOLE AND SEPARATE PROPERTY	1/13/2004	NA	NA	998864	CO	Garfield	Township 7 South, Range 93 West, 6th P.M. Section 13: SWNE
CO.004.1050.000	MARVELLE COUEY ET AL	9/16/2002	NA	NA	998864	CO	Garfield	Township 7 South, Range 92 West, 6th P.M. Section 5: NWSW
CO.004.1051.000	MARVELLE COUEY	5/1/2003	NA	NA	998864	CO	Garfield	Township 6 South, Range 93 West, 6th P.M. Section 23: SWNE
CO.004.1052.000	WALTER ROLES, AKA WALTER S ROLES, AND BETTY J ROLES, H/W	1/13/2004	1560	884	646525	CO	Garfield	Township 7 South, Range 93 West, 6th P.M. Section 13: SWNE
CO.004.1053.000	BENZEL LIVESTOCK	1/18/2001	NA	NA	998864	CO	Garfield	Township 6 South, Range 93 West, 6th P.M. Section 35: SENE
CO.004.1054.000	PATRICIA DUNN	3/24/2003	NA	NA	998864	CO	Garfield	Township 7 South, Range 92 West, 6th P.M. Section 4: SESE
CO.004.1055.000	PATRICIA DUNN	3/31/2003	NA	NA	998864	CO	Garfield	Township 7 South, Range 92 West, 6th P.M. Section 4: SESW
CO.004.1056.000	ROBERT BUEGER ETAL TTEE	4/18/2003	NA	NA	998864	CO	Garfield	Township 7 South, Range 92 West, 6th P.M. Section 15: SWSW
CO.004.1057.000	BARBARA PITMAN ET AL	8/19/2004	1651	608	666034	CO	Garfield	Township 7 South, Range 92 West, 6th P.M. Section 18: NWNE

<u>Lease No.</u>	<u>Lessor</u>	<u>Eff date</u>	<u>Book</u>	<u>Page</u>	<u>Ref</u>	<u>St</u>	<u>County</u>	<u>Legal</u>
CO.004.1058.000	BARBARA A PITMAN ET AL	5/20/2002	NA	NA	998864	CO	Garfield	Township 7 South, Range 93 West, 6th P.M. Section 13: SWNW
CO.004.1059.000	BENZEL LIVESTOCK LLLP	2/5/2004	NA	NA	998864	CO	Garfield	Township 6 South, Range 93 West, 6th P.M. Section 35: NWSE
CO.004.1060.000	WILLIAM D ROWE AND BOBBIE G ROWE, H/W	9/16/2003	1526	305	638044	CO	Garfield	Township 8 South, Range 92 West, 6th P.M. Section 11: SWNE
CO.004.1061.000	WAYNE D MCCRAY AND TINA MCCRAY	10/7/2003	1535	528	640144	CO	Garfield	Township 7 South, Range 92 West, 6th P.M. Section 23: NENENW
CO.004.1062.000	HENRY J C SCHWARTZ AND LINDA SCHWARTZ	11/30/2002	NA	NA	998864	CO	Garfield	Township 7 South, Range 92 West, 6th P.M. Section 2: SWSE
CO.004.1063.000	ORLYN J BELL & CAROL A BELL	11/4/2004	1651	610	666036	CO	Garfield	Township 6 South, Range 92 West, 6th P.M. Section 34: NWNW
CO.004.1064.000	JAMES L ROSE	8/13/2002	NA	NA	813438	CO	Garfield	Township 7 South, Range 93 West, 6th P.M. Section 28: NENW
CO.004.1065.000	BENZEL LIVESTOCK COMPANY	10/13/2003	NA	NA	998864	CO	Garfield	Township 6 South, Range 93 West, 6th P.M. Section 26: NESE
CO.004.1066.000	BENZEL LIVESTOCK COMPANY	10/30/2002	NA	NA	998864	CO	Garfield	Township 6 South, Range 93 West, 6th P.M. Section 35:
CO.004.1067.000	BENZEL LIVESTOCK COMPANY	11/25/2002	NA	NA	998864	CO	Garfield	Township 6 South, Range 93 West, 6th P.M. Section 35: SE
CO.004.1068.000	JOSEF P. LANGEGER DBA TWIN CREEK RANCH	3/26/2003	NA	NA	998864	CO	Garfield	Township 7 South, Range 92 West, 6th P.M. Section 1: SWSE
CO.004.1069.000	KELLY COUEY	7/6/2004	NA	NA	998864	CO	Garfield	Township 6 South, Range 92 West, 6th P.M. Section 32: SWNWNW
CO.004.107.000	BLM COC 70217	8/7/2006	NA	NA	998864	CO	Garfield	Township 7 South, Range 95 West, 6th P.M. Section 23: SESE
CO.004.1070.000	MARVELLE COUEY	10/29/2003	NA	NA	998864	CO	Garfield	Township 7 South, Range 92 West, 6th P.M. Section 18: SESW
CO.004.1071.000	MARVELLE COUEY, KELLY COUEY, JOANNE LISA COUEY	5/8/2001	NA	NA	998864	CO	Garfield	Township 7 South, Range 92 West, 6th P.M. Section 18: SESW
CO.004.1072.000	FREDERICK E SCHULTZ JR	10/10/2003	1545	422	642644	CO	Garfield	Township 6 South, Range 93 West, 6th P.M. Section 27: NWNW (AKA LOT 5)
CO.004.1073.000	JAMES L ROSE	12/20/2002	NA	NA	998864	CO	Garfield	Township 7 South, Range 93 West, 6th P.M. Section 14: NWNW
CO.004.1074.000	JAMES L ROSE	5/4/2004	NA	NA	998864	CO	Garfield	Township 7 South, Range 93 West, 6th P.M. Section 14: NWNW
CO.004.1075.000	JAMES L ROSE	4/14/2003	NA	NA	998864	CO	Garfield	Township 7 South, Range 93 West, 6th P.M. Section 14: NWNW
CO.004.1076.000	BARBARA A PITMAN ET AL	1/14/2004	1651	609	666035	CO	Garfield	Township 7 South, Range 93 West, 6th P.M. Section 13: NWNW

<u>Lease No.</u>	<u>Lessor</u>	<u>Eff date</u>	<u>Book</u>	<u>Page</u>	<u>Ref</u>	<u>St</u>	<u>County</u>	<u>Legal</u>
CO.004.1077.000	RICHARD F ARBANEY	1/3/2003	1438	65	621121	CO	Garfield	Township 7 South, Range 92 West, 6th P.M. Section 3: SESE
CO.004.1078.000	ALKALI CREEK CORPORATION, KATHY BURKHALTER, PRESIDENT	3/28/2003	NA	NA	998864	CO	Garfield	Township 8 South, Range 92 West, 6th P.M. Section 2: NWSW
CO.004.1079.000	WINCHESTER TR DTD 9-30-03, ALLEN RUSSELL SCARBER & ALICE MARIE SCHULTZ, CO- TTEES	9/17/2004	1639	902	663533	CO	Garfield	Township 7 South, Range 94 West, 6th P.M. Section 2: S2S2 Section 11: L2
CO.004.1080.000	RICHARD D MORGAN & KAY D MORGAN	7/25/2003	NA	NA	998864	CO	Garfield	Township 7 South, Range 92 West, 6th P.M. Section 13: SWSWNE
CO.004.1081.000	LYNN J SHORE AND LYNN T SHORE, H/W	8/22/2006	NA	NA	998864	CO	Garfield	Township 7 South, Range 95 West, 6th P.M. Section 16:
CO.004.1082.000	TSURU T OKAGAWA	12/6/1996	NA	NA	998864	CO	Garfield	Township 7 South, Range 92 West, 6th P.M. Section 4: NESE
CO.004.1083.000	TSURUT OKAGAWA	1/24/1997	NA	NA	998864	CO	Garfield	Township 7 South, Range 92 West, 6th P.M. Section 4: NWSE
CO.004.1084.000	JAMES C PARKER	9/23/1994	NA	NA	998864	CO	Garfield	Township 7 South, Range 93 West, 6th P.M. Section 10: NESE
CO.004.1085.000	JAMES C PARKER	5/20/1994	NA	NA	998864	CO	Garfield	Township 7 South, Range 93 West, 6th P.M. Section 14: W2SE
CO.004.1086.000	JAMES C PARKER	9/23/1994	NA	NA	998864	CO	Garfield	Township 7 South, Range 93 West, 6th P.M. Section 15: NWNW
CO.004.1087.000	JAMES C PARKER	9/23/1994	NA	NA	998864	CO	Garfield	Township 7 South, Range 93 West, 6th P.M. Section 15: SENE
CO.004.1088.000	JAMES C PARKER	8/29/1994	NA	NA	998864	CO	Garfield	Township 7 South, Range 93 West, 6th P.M. Section 22: SENW, SWNE
CO.004.1089.000	PAUL D PITMAN	7/21/1994	NA	NA	998864	CO	Garfield	Township 7 South, Range 93 West, 6th P.M. Section 13: NW
CO.004.1090.000	PAUL D PITMAN, BARBARA PITMAN (AIF) & NANCY PITMAN (AIF)	3/4/1997	NA	NA	998864	CO	Garfield	Township 7 South, Range 92 West, 6th P.M. Section 18: NENE
CO.004.1091.000	PAUL D PITMAN	11/4/1994	NA	NA	998864	CO	Garfield	Township 7 South, Range 92 West, 6th P.M. Section 18: E2NW, NE
CO.004.1092.000	BARBARA A PITMAN ET AL	1/13/1998	NA	NA	998864	CO	Garfield	Township 7 South, Range 92 West, 6th P.M. Section 18: SWNE
CO.004.1093.000	BARBARA A PITMAN ET AL	7/24/1997	NA	NA	998864	CO	Garfield	Township 7 South, Range 92 West, 6th P.M. Section 18: SENE
CO.004.1094.000	TIMOTHY ALLEN ROE AND REBECCA WILLIAMS	9/8/1994	NA	NA	998864	CO	Garfield	Township 7 South, Range 93 West, 6th P.M. Section 13: W2SW Section 24: NWNW

<u>Lease No.</u>	<u>Lessor</u>	<u>Eff date</u>	<u>Book</u>	<u>Page</u>	<u>Ref</u>	<u>St</u>	<u>County</u>	<u>Legal</u>
CO.004.1095.000	SHAEFFER LTD	12/3/1993	NA	NA	998864	CO	Garfield	Township 7 South, Range 92 West, 6th P.M. Section 18: LOTS 1(NWNW, SWNW 15.85), 2(SWSW, NWSW 16.35), E2NW (INCLUDING ONLY 3.00 ACRES MORE OR LESS IN LOT 2)
CO.004.1096.000	SHAEFFER LTD	6/6/1995	NA	NA	998864	CO	Garfield	Township 7 South, Range 93 West, 6th P.M. Section 12: SENE
CO.004.1097.000	SHAEFFER LTD	2/18/1998	NA	NA	998864	CO	Garfield	Township 7 South, Range 92 West, 6th P.M. Section 18: NENW
CO.004.1098.000	SHAEFFER LTD	6/2/1998	NA	NA	998864	CO	Garfield	Township 7 South, Range 92 West, 6th P.M. Section 18: SENW
CO.004.1099.000	BERRY SHIDELER ET UX	7/8/1998	NA	NA	998864	CO	Garfield	Township 7 South, Range 92 West, 6th P.M. Section 21: SENW
CO.004.110.000	BLM COC 67281	11/5/2003	NA	NA	998864	CO	Garfield	Township 6 South, Range 94 West, 6th P.M. Section 27: W2SW Section 28: SE Township 7 South, Range 95 West, 6th P.M. Section 28: N2SW, SWSW, NWSE Section 29: S2SW, SWSE, E2SE Section 30: S2SE Section 31: Lot 3,N2NE, NENW
CO.004.1100.000	WALTER ROLES AND WALKER ROLES	3/6/2000	NA	NA	998864	CO	Garfield	Township 7 South, Range 93 West, 6th P.M. Section 13: SESW
CO.004.1101.000	PETER BELAU	12/13/2000	NA	NA	998864	CO	Garfield	Township 7 South, Range 93 West, 6th P.M. Section 11: NWNE
CO.004.1102.000	JAMES L ROSE	10/23/2000	NA	NA	998864	CO	Garfield	Township 7 South, Range 93 West, 6th P.M. Section 22: SWNE
CO.004.1103.000	JAMES L ROSE	1/30/2001	NA	NA	998864	CO	Garfield	Township 7 South, Range 93 West, 6th P.M. Section 15: SENE
CO.004.1104.000	JERRY COOK AND DOROTHY R COOK, H/W	1/20/2003	1438	61	621118	CO	Garfield	Township 7 South, Range 93 West, 6th P.M. Section 12: SWSE
CO.004.1107.000	BERRY SHIDELER ET UX	9/1/2004	1836	741	705430	CO	Garfield	Township 8 South, Range 93 West, 6th P.M. Section 1: SWSE
CO.004.1108.000	BENZEL LIVESTOCK COMPANY	5/17/2002	NA	NA	998864	CO	Garfield	Township 6 South, Range 93 West, 6th P.M. Section 36: NESW
CO.004.1109.000	BENZEL LIVESTOCK COMPANY	9/30/2002	NA	NA	998864	CO	Garfield	Township 6 South, Range 93 West, 6th P.M. Section 36: NWNE
CO.004.1110.000	BENZEL LIVESTOCK COMPANY	1/23/2003	NA	NA	998864	CO	Garfield	Township 6 South, Range 93 West, 6th P.M. Section 35: NE
CO.004.1111.000	BENZEL LIVESTOCK COMPANY	10/13/2003	NA	NA	998864	CO	Garfield	Township 6 South, Range 93 West, 6th P.M. Section 26: NWSE

<u>Lease No.</u>	<u>Lessor</u>	<u>Eff date</u>	<u>Book</u>	<u>Page</u>	<u>Ref</u>	<u>St</u>	<u>County</u>	<u>Legal</u>
CO.004.1112.000	BENZEL LIVESTOCK COMPANY	10/13/2003	NA	NA	998864	CO	Garfield	Township 6 South, Range 93 West, 6th P.M. Section 26: NWSE
CO.004.1113.000	BENZEL LIVESTOCK COMPANY	2/6/2003	NA	NA	998864	CO	Garfield	Township 6 South, Range 93 West, 6th P.M. Section 25: NESW
CO.004.1114.000	BENZEL LIVESTOCK COMPANY	10/29/1999	NA	NA	998864	CO	Garfield	Township 6 South, Range 93 West, 6th P.M. Section 36: SESW
CO.004.1115.000	BENZEL LIVESTOCK COMPANY	12/31/2002	NA	NA	998864	CO	Garfield	Township 6 South, Range 93 West, 6th P.M. Section 25: NW
CO.004.1116.000	BENZEL LIVESTOCK COMPANY	11/3/1999	NA	NA	998864	CO	Garfield	Township 7 South, Range 93 West, 6th P.M. Section 1: SESW
CO.004.1117.000	BENZEL LIVESTOCK COMPANY	3/29/1999	NA	NA	998864	CO	Garfield	Township 7 South, Range 93 West, 6th P.M. Section 1: NESE
CO.004.1118.000	BARTON F PORTER ET AL	5/24/2000	NA	NA	998864	CO	Garfield	Township 6 South, Range 93 West, 6th P.M. Section 35: NENW
CO.004.1119.000	BARTON F PORTER AND LINDA CRAIG	5/24/2000	NA	NA	998864	CO	Garfield	Township 6 South, Range 93 West, 6th P.M. Section 35: NWSW
CO.004.1120.000	BARBARA A PITMAN AND NANCY S PITMAN	5/20/2002	NA	NA	998864	CO	Garfield	Township 7 South, Range 93 West, 6th P.M. Section 23: NWNE
CO.004.1121.000	CRAIG W PETERSON AND CHERI D PETERSON, H/W	2/14/2001	1259	845	582392	CO	Garfield	Township 7 South, Range 93 West, 6th P.M. Section 3: SWSW
CO.004.1122.000	BJM LTD	10/28/1999	NA	NA	998864	CO	Garfield	Township 6 South, Range 92 West, 6th P.M. Section 31: NWSE
CO.004.1123.000	Airport Land Partners	2/20/2003	NA	NA	998864	CO	Garfield	Township 6 South, Range 93 West, 6th P.M. Section 25: NWSE
CO.004.1124.000	BJM LTD	5/13/2002	NA	NA	998864	CO	Garfield	Township 6 South, Range 92 West, 6th P.M. Section 31: NWSE
CO.004.1125.000	JAMES L ROSE	4/29/2003	NA	NA	998864	CO	Garfield	Township 7 South, Range 93 West, 6th P.M. Section 10: SENW
CO.004.1126.000	KRK LTD	12/13/2001	NA	NA	998864	CO	Garfield	Township 7 South, Range 92 West, 6th P.M. Section 7: NWNE
CO.004.1127.000	JAMES L ROSE	3/14/2001	NA	NA	998864	CO	Garfield	Township 7 South, Range 93 West, 6th P.M. Section 15: NENW
CO.004.1128.000	H B SHAEFFER, PRESIDENT - HUMAC MANAGEMENT INC, GENERAL PARTNER FOR SHAEFFER LTD	2/23/2000	NA	NA	998864	CO	Garfield	Township 7 South, Range 93 West, 6th P.M. Section 12: NWNW
CO.004.1129.000	WALTER C WIEBEN AND DOROTHY WIEBEN, H/W	8/13/2003	NA	NA	998864	CO	Garfield	Township 8 South, Range 93 West, 6th P.M. Section 2: SWSW
CO.004.1130.000	ROBERT T LAZIER	8/23/2000	1345	945	601298	CO	Garfield	Township 6 South, Range 93 West, 6th P.M. Section 23: SESE

<u>Lease No.</u>	<u>Lessor</u>	<u>Eff date</u>	<u>Book</u>	<u>Page</u>	<u>Ref</u>	<u>St</u>	<u>County</u>	<u>Legal</u>
CO.004.1131.000	RICHARD H GRAHAM AND PHYLLIS S GRAHAM	7/2/2003	NA	NA	998864	CO	Garfield	Township 6 South, Range 92 West, 6th P.M. Section 32: SWSW
CO.004.1132.000	KELLY COUEY	8/15/2000	NA	NA	998864	CO	Garfield	Township 6 South, Range 92 West, 6th P.M. Section 32: NWNW
CO.004.1133.000	KRK LTD	8/14/2002	1387	840	610955	CO	Garfield	Township 7 South, Range 92 West, 6th P.M. Section 7
CO.004.1134.000	KRK LTD	7/1/1999	NA	NA	998864	CO	Garfield	Township 7 South, Range 92 West, 6th P.M. Section 7: NENW
CO.004.1135.000	LLOYD GARY MOORE AND RITA JANE MOORE	11/27/2000	1259	580	582396	CO	Garfield	Township 6 South, Range 92 West, 6th P.M. Section 33: SWNE
CO.004.1136.000	MARVELLE COUEY, KELLY COUEY AND JOANNE LISA COUEY	1/13/2000	NA	NA	998864	CO	Garfield	Township 7 South, Range 92 West, 6th P.M. Section 5: SESW
CO.004.1137.000	JUDITH K CANDOW	3/6/2001	1270	524	584797	CO	Garfield	Township 7 South, Range 93 West, 6th P.M. Section 9: NWNW
CO.004.1138.000	BARBARA A PITMAN AND NANCY S PITMAN	9/13/2002	1393	985	612157	CO	Garfield	Township 7 South, Range 93 West, 6th P.M. Section 27: NESW
CO.004.1139.000	MARVELLE P COUEY AND KELLY W COUEY	7/28/2005	1781	479	694333	CO	Garfield	Township 7 South, Range 93 West, 6th P.M. Section 23: SENE
CO.004.114.000	Larry A. Klebold and Karen K. Klebold, husband and wife	7/1/2009	NA	NA	823564	CO	Garfield	Township 7 South, Range 96 West, 6th P.M. Section 36: W2SW
CO.004.1140.000	MARVELLE P COUEY AND KELLY W COUEY	1/28/2006	1781	446	694321	CO	Garfield	Township 7 South, Range 92 West, 6th P.M. Section 5: SESW
CO.004.1141.000	BEN D SHUSTER AND JO ANN SHUSTER, H/W	11/21/2003	1556	412	645265	CO	Garfield	Township 6 South, Range 93 West, 6th P.M. Section 27: NESW (AKA AS LOT 21, GRASS MESA RANCH)
CO.004.1142.000	ASPEN RESOURCES MANAGEMENT COMPANY INC	12/18/2002	1438	46	621112	CO	Garfield	Township 7 South, Range 92 West, 6th P.M. Section 10: SENW
CO.004.1143.000	RICHARD H GRAHAM AND PHYLLIS S GRAHAM	12/1/2002	NA	NA	998864	CO	Garfield	Township 6 South, Range 92 West, 6th P.M. Section 32: NWSW
CO.004.1144.000	RICHARD E BARRY AND DIANE C LIGHT	7/24/2003	NA	NA	998864	CO	Garfield	Township 6 South, Range 92 West, 6th P.M. Section 32: NESW
CO.004.1145.000	BJM LTD	12/16/1994	NA	NA	998864	CO	Garfield	Township 6 South, Range 92 West, 6th P.M. Section 31: LOT 4 (S2SW 48.55), W2SE
CO.004.1146.000	JAMES H BUEGER AND PAMELA T BUEGER	3/7/2003	NA	NA	998864	CO	Garfield	Township 7 South, Range 92 West, 6th P.M. Section 6: LOTS 2 (S2NW 9.69), 3 (W2SW 18.10), N2NW
CO.004.1147.000	CHARLES L DUNN AND PATRICIA DUNN	9/2/1997	NA	NA	998864	CO	Garfield	Township 7 South, Range 92 West, 6th P.M. Section 15: SENE
								Township 7 South, Range 92 West, 6th P.M. Section 9: NENW

<u>Lease No.</u>	<u>Lessor</u>	<u>Eff date</u>	<u>Book</u>	<u>Page</u>	<u>Ref</u>	<u>St</u>	<u>County</u>	<u>Legal</u>
CO.004.1148.000	JACK C ENYEART AND ROBERT W ENYEART	6/22/2006	1829	176	703725	CO	Garfield	Township 7 South, Range 95 West, 6th P.M. Section 16: NWNW
CO.004.1149.000	KRK LTD	2/6/1997	NA	NA	998864	CO	Garfield	Township 7 South, Range 92 West, 6th P.M. Section 7: NWNW
CO.004.1150.000	LARRY L AMOS	1/21/1997	NA	NA	998864	CO	Garfield	Township 6 South, Range 92 West, 6th P.M. Section 33: NWSE
CO.004.1151.000	LESTER A GRAHAM AND JANET E GRAHAM AND RUTH VERNITA MCDERMOTT	8/26/1996	NA	NA	998864	CO	Garfield	Township 7 South, Range 93 West, 6th P.M. Section 13: NENE
CO.004.1152.000	LESTER A GRAHAM AND JANET E GRAHAM, H/W	11/19/2003	NA	NA	998864	CO	Garfield	Township 7 South, Range 93 West, 6th P.M. Section 13: NENE
CO.004.1153.000	THOMAS B KELL	9/19/1994	NA	NA	998864	CO	Garfield	Township 6 South, Range 93 West, 6th P.M. Section 35: N2SW, W2NW
CO.004.1154.000	WAYNE HARPER AND LORETTA HARPER	4/9/1997	NA	NA	998864	CO	Garfield	Township 6 South, Range 92 West, 6th P.M. Section 33: A PARCEL OF LAND BEING IN THE S2SE
CO.004.1155.000	BARRY C SHIDELE ETUX	6/25/2003	1556	413	645266	CO	Garfield	Township 7 South, Range 92 West, 6th P.M. Section 19: SENW
CO.004.1156.000	BENZEL LIVESTOCK COMPANY	9/27/1994	NA	NA	998864	CO	Garfield	Township 6 South, Range 93 West, 6th P.M. Section 36: ALL
CO.004.1157.000	JAMES C PARKER	9/23/1994	NA	NA	998864	CO	Garfield	Township 7 South, Range 93 West, 6th P.M. Section 11: SESW
CO.004.1158.000	RICHARD H GRAHAM AND PHYLLIS S GRAHAM	11/4/1996	NA	NA	998864	CO	Garfield	Township 6 South, Range 92 West, 6th P.M. Section 32: NWSW
CO.004.1159.000	CAROL SHIDELE BENNETT	11/1/1994	NA	NA	998864	CO	Garfield	Township 6 South, Range 92 West, 6th P.M. Section 32: N2SE
CO.004.1160.000	BRET CLOSS AND LORI ANN CLOSS	5/5/2004	1595	117	653766	CO	Garfield	Township 7 South, Range 93 West, 6th P.M. Section 9: NENW (AKA LOT 58)
CO.004.1161.000	BARRY C SHIDELE AND MARILYN J SHIDELE, H/W	12/5/2003	1556	388	645238	CO	Garfield	Township 7 South, Range 92 West, 6th P.M. Section 19: SWSE
CO.004.1162.000	BENZEL LIVESTOCK COMPANY	5/23/2000	NA	NA	998864	CO	Garfield	Township 7 South, Range 93 West, 6th P.M. Section 1: NWSW
CO.004.1163.000	DWIGHT D KOCHER AND LINDA J KOCHER	3/3/1998	NA	NA	998864	CO	Garfield	Township 6 South, Range 92 West, 6th P.M. Section 33: SENW
CO.004.1164.000	ROBERT R BUERGER LIVING TR, ROBERT R BUERGER AND WILMA K BUERGER, TTEES	2/27/2003	1491	386	631440	CO	Garfield	Township 7 South, Range 92 West, 6th P.M. Section 15: SWSW
CO.004.1165.000	Airport Land Partners Limited	7/5/2002	1393	971	612153	CO	Garfield	Township 6 South, Range 93 West, 6th P.M. Section 24: NWSE

<u>Lease No.</u>	<u>Lessor</u>	<u>Eff date</u>	<u>Book</u>	<u>Page</u>	<u>Ref</u>	<u>St</u>	<u>County</u>	<u>Legal</u>
CO.004.1166.000	BARRY C SHIDELEL AND MARILYN J SHIDELEL	4/25/2002	NA	NA	998864	CO	Garfield	Township 8 South, Range 92 West, 6th P.M. Section 6: SENE
CO.004.1167.000	DWIGHT D KOICHEVAR AND LINDA J KOICHEVAR	8/10/2001	NA	NA	998864	CO	Garfield	Township 6 South, Range 92 West, 6th P.M. Section 33: SENW
CO.004.1168.000	BARRY SHIDELEL ET UX	9/6/2001	NA	NA	998864	CO	Garfield	Township 7 South, Range 92 West, 6th P.M. Section 19: SENE
CO.004.1169.000	BARRY C SHIDELEL ETUX	6/25/2003	1556	414	645267	CO	Garfield	Township 7 South, Range 92 West, 6th P.M. Section 19: NWSE
CO.004.1170.000	BARRY C SHIDELEL ETUX	6/25/2003	1556	415	645268	CO	Garfield	Township 7 South, Range 92 West, 6th P.M. Section 19: SENE
CO.004.1171.000	SARA A COX AND JAMES SCOTT WILHELM	10/6/2004	1836	764	705438	CO	Garfield	Township 6 South, Range 92 West, 6th P.M. Section 33: NWNE BEING PARCEL L-2 OF THE K. KUHN S.B. 35 EXEMPTION, BEING A PARCEL SITUATED IN THE NWNE, MORE PARTICULARLY DESCRIBED FURTHER BY METES AND BOUNDS.
CO.004.1172.000	SPECIALTY TAVERNS INC	1/19/2006	1836	754	705435	CO	Garfield	Township 6 South, Range 92 West, 6th P.M. Section 20: S2SE - METES AND BOUNDS Section 21: S2S2 - METES AND BOUNDS Section 28: SWSE - METES AND BOUNDS Section 29: SEN2SE - METES AND BOUNDS
CO.004.1173.000	JEAN C OKAGAWA	4/7/2003	NA	NA	998864	CO	Garfield	Township 7 South, Range 92 West, 6th P.M. Section 3: NWSW
CO.004.1174.000	ROBERT R BUERGER LIVING TR, ROBERT R BUERGER AND WILMA K BUERGER, TTEES	9/23/2002	1424	632	618228	CO	Garfield	Township 7 South, Range 92 West, 6th P.M. Section 21: NENW
CO.004.1175.000	BARRY SHIDELEL ET UX	9/1/2005	1836	773	705442	CO	Garfield	Township 7 South, Range 92 West, 6th P.M. Section 20: SWNW
CO.004.1177.000	BENZEL LIVESTOCK COMPANY	7/15/1994	NA	NA	998864	CO	Garfield	Township 6 South, Range 93 West, 6th P.M. Section 26: SE
CO.004.1178.000	CHARLES L AABERG AND LINDA AABERG	12/5/1996	NA	NA	998864	CO	Garfield	Township 6 South, Range 92 West, 6th P.M. Section 33: SWSE, A PARCEL OF LAND IN THE SWSE, CONTAINING 35.91 ACRES, M/L, DESCRIBED FURTHER BY METES AND BOUNDS.
CO.004.1179.000	MARVELL COUEY, JOANNE LISA COUEY AND KELLY COUEY	8/28/1998	NA	NA	998864	CO	Garfield	Township 6 South, Range 92 West, 6th P.M. Section 32: SESW
CO.004.1180.000	CHARLES L DUNN AND PATRICIA DUNN, H/W	8/19/1996	NA	NA	998864	CO	Garfield	Township 6 South, Range 92 West, 6th P.M. Section 32: SESE
CO.004.1181.000	RICHARD H GRAHAM AND PHYLLIS S GRAHAM	10/28/1996	NA	NA	998864	CO	Garfield	Township 6 South, Range 92 West, 6th P.M. Section 32: SWSW

<u>Lease No.</u>	<u>Lessor</u>	<u>Eff date</u>	<u>Book</u>	<u>Page</u>	<u>Ref</u>	<u>St</u>	<u>County</u>	<u>Legal</u>
CO.004.1182.000	FLOYD M ADAIR AND NATASHA ADAIR	11/16/1996	NA	NA	998864	CO	Garfield	Township 6 South, Range 92 West, 6th P.M. Section 32: NESW, AND THAT PART OF THE SENW LYING SOUTH OF HUNTER MESA ROAD
CO.004.1183.000	MANUEL ABT	3/7/2000	NA	NA	998864	CO	Garfield	Township 6 South, Range 93 West, 6th P.M. Section 33: SESE
CO.004.1184.000	BENZEL LIVESTOCK COMPANY	5/9/2000	NA	NA	998864	CO	Garfield	Township 6 South, Range 93 West, 6th P.M. Section 26: SESE
CO.004.1185.000	J W WEAVER ETAL	4/16/2001	NA	NA	998864	CO	Garfield	Township 6 South, Range 92 West, 6th P.M. Section 19: L1
CO.004.1186.000	SANTOS AMAYA AND RIGOBERTO MADRID	4/16/2001	NA	NA	998864	CO	Garfield	Township 6 South, Range 92 West, 6th P.M. Section 19: L1
CO.004.1187.000	BENZEL LIVESTOCK COMPANY	1/18/2001	NA	NA	998864	CO	Garfield	Township 6 South, Range 93 West, 6th P.M. Section 35: SESE
CO.004.1188.000	GRASS MESA LTD	8/30/1994	NA	NA	998864	CO	Garfield	Township 6 South, Range 93 West, 6th P.M. Section 27: NWNW
CO.004.1189.000	BENZEL LIVESTOCK COMPANY	11/20/2000	1259	851	582397	CO	Garfield	Township 6 South, Range 93 West, 6th P.M. Section 36: NESW

<u>Lease No.</u>	<u>Lessor</u>	<u>Eff date</u>	<u>Book</u>	<u>Page</u>	<u>Ref</u>	<u>St</u>	<u>County</u>	<u>Legal</u>
CO.004.119.000	Hyrup Properties, LLP, John V. Hyrup & Phyllis Hyrup	12/1/2004	1663	956	668922	CO	Garfield	Township 8 South, Range 96 West, 6th P.M. Section 12: COMMENCING AT THE NORTHWEST SECTION CORNER OF SAID SECTION 12; THENCE SOUTH 25 DEGREES 31' 05" EAST, 1,299.92 FEET TO THE TRUE POINT OF BEGINNING; THENCE SOUTH 75 DEGREES 02' 20" EAST, 86.84 FEET; THENCE SOUTH 78 DEGREES, 33' 06" EAST, 492.99 FEET; THENCE SOUTH 88 DEGREES 56' 03" EAST, 166.12 FEET; THENCE NORTH 01 DEGREES 31' 47" EAST 77.55 FEET; THENCE NORTH 03 DEGREES 36' 35" WEST, 74.65 FEET; THENCE NORTH 01 DEGREES 14' 00" EAST, 148.65 FEET; THENCE NORTH 07 DEGREES 43' 58" EAST, 39.17 FEET; THENCE NORTH 01 DEGREES 33' 59" EAST, 55.97 FEET; THENCE NORTH 33 DEGREES 45' 36" WEST, 45.49 FEET; THENCE NORTH 69 DEGREES 47' 57" WEST, 211.08 FEET; THENCE SOUTH 45 DEGREES 29' 07" WEST, 95.17 FEET; THENCE SOUTH 37 DEGREES 31' 59" WEST, 30.58 FEET; THENCE SOUTH 53 DEGREES 30' 13" WEST, 125.48 FEET; THENCE SOUTH 71 DEGREES 33' 70" WEST, 274.23 FEET; THENCE SOUTH 28 DEGREES 07' 00" WEST, 147.81 FEET TO THE POINT OF BEGINNING, SAID POINT BEING NORTH 22 DEGREES 06' 42" EAST, 1,550.32 FEET FROM THE WEST QUARTER CORNER OF SAID SECTION 12.
CO.004.1190.000	RICHARD M BENJAMIN AND SHIRLEY J BENJAMIN, H/W	5/4/2004	NA	NA	998864	CO	Garfield	Township 6 South, Range 93 West, 6th P.M. Section 28: NWSW
CO.004.1191.000	JOSEF P LANGEGER	3/26/2003	NA	NA	998864	CO	Garfield	Township 7 South, Range 92 West, 6th P.M. Section 1: SWSE
CO.004.1192.000	ERNESTO CRUZ AND ANNA CRUZ	3/25/2004	NA	NA	998864	CO	Garfield	Township 6 South, Range 92 West, 6th P.M. Section 29: NESW
CO.004.1193.000	BENZEL LIVESTOCK COMPANY	12/20/1993	NA	NA	998864	CO	Garfield	Township 7 South, Range 93 West, 6th P.M. Section 1: SW
CO.004.1194.000	BJM LTD	6/20/1997	NA	NA	998864	CO	Garfield	Township 7 South, Range 92 West, 6th P.M. Section 6: NWSE
CO.004.1195.000	BJM LTD	11/24/1995	NA	NA	998864	CO	Garfield	Township 7 South, Range 92 West, 6th P.M. Section 6: SESE
CO.004.1196.000	JERRY COOK AND DOROTHY R COOK	10/24/1994	NA	NA	998864	CO	Garfield	Township 7 South, Range 93 West, 6th P.M. Section 12: SE

<u>Lease No.</u>	<u>Lessor</u>	<u>Eff date</u>	<u>Book</u>	<u>Page</u>	<u>Ref</u>	<u>St</u>	<u>County</u>	<u>Legal</u>
CO.004.1197.000	MARVELLE COUEY, KELLY WILBUR COUEY, JOANNE LISA COUEY	12/5/1994	NA	NA	998864	CO	Garfield	Township 7 South, Range 92 West, 6th P.M. Section 18: E2SW Township 7 South, Range 93 West, 6th P.M. Section 13: S2SE
CO.004.1198.000	MARVELLE COUEY, JOANNE LISA COUEY, KELLY COUEY	8/28/1998	NA	NA	998864	CO	Garfield	Township 7 South, Range 92 West, 6th P.M. Section 18: NWSE
CO.004.1199.000	H B SHAEFFER, PRESIDENT - HUMAC MANAGEMENT INC, GENERAL PARTNER FOR SHAEFFER LTD	4/1/1999	NA	NA	998864	CO	Garfield	Township 7 South, Range 93 West, 6th P.M. Section 12: NWSE
CO.004.1200.000	SANTOS AMAYA AND JASON AMAYA	4/16/2001	NA	NA	998864	CO	Garfield	Township 6 South, Range 92 West, 6th P.M. Section 19: LOT 1
CO.004.1201.000	KRISTIN CAMPBELL	10/4/2006	1887	797	715851	CO	Garfield	Township 7 South, Range 95 West, 6th P.M. Section 16: W2NWSE A PART OF
CO.004.1202.000	LOUIS M MILLER AND CATHY C MILLER, H/W	1/15/2004	1560	914	646533	CO	Garfield	Township 6 South, Range 93 West, 6th P.M. Section 34: NENW
CO.004.123.000	Mary O. Satterfield and Gerald O. Lindauer	4/19/2006	NA	NA	998864	CO	Garfield	Township 8 South, Range 96 West, 6th P.M. Section 3: SESE, SWSE Section 10: NWNW, E2NW
CO.004.126.000	JOAN L SAVAGE	12/14/2007	NA	NA	773697	CO	Garfield	Township 7 South, Range 94 West, 6th P.M. Section 8: NE
CO.004.130.000	Larry A. & Karen K. Klebold	7/1/2009	NA	NA	823563	CO	Garfield	Township 7 South, Range 96 West, 6th P.M. Section 35: NE
CO.004.131.000	Donald R. Throm	9/1/2009	NA	NA	998864	CO	Garfield	Township 7 South, Range 96 West, 6th P.M. Section 26: SWSE
CO.004.132.000	Oxy USA WTP LP and Occidental Oil Shale, Inc.	6/1/2015	NA	NA	865490	CO	Garfield	Township 7 South, Range 97 West, 6th P.M. Section 24: Oxy's portion of the SE as shown on the Exhibit A to the Agreement Section 25: Oxy's portion of the N2 as shown on the Exhibit A to the Agreement
CO.004.134.000	John V. Nauroth and Dorothy D. Nauroth, husband and wife as Joint Tenants	11/21/2008	NA	NA	761782	CO	Garfield	Township 8 South, Range 96 West, 6th P.M. Section 1: SWNW, NWSW Section 2: SENE, NESE
CO.004.137.000	LARRY D KNOX AND DANNA B KNOW, H/W, AND MYRTLE I KNOX, AKA MYRTLE KNOX, A SINGLE WOMAN, BY HER AIF LARRY D KNOX	12/1/1998	1110	558	539201	CO	Garfield	Township 8 South, Range 96 West, 6th P.M. Section 2: LOT 4 (NWNW), S2NW, W2SW
CO.004.1383.000	GARFIELD CO PERMIT 065-94D	9/2/1994	NA	NA	998864	CO	Garfield	Township 7 South, Range 99 West, 6th P.M. Section 9

<u>Lease No.</u>	<u>Lessor</u>	<u>Eff date</u>	<u>Book</u>	<u>Page</u>	<u>Ref</u>	<u>St</u>	<u>County</u>	<u>Legal</u>
CO.004.1384.000	GARFIELD CO PERMIT 066-94D	9/2/1994	NA	NA	998864	CO	Garfield	Township 7 South, Range 99 West, 6th P.M Section 11
CO.004.139.000	Connie A. Murray	2/26/2007	NA	NA	722814	CO	Garfield	Township 8 South, Range 96 West, 6th P.M. Section 1: SWSW, Metes and Bounds
CO.004.140.000	Nathan N. Dutton	11/27/2007	NA	NA	747411	CO	Garfield	Township 8 South, Range 96 West, 6th P.M. Section 12: NWNW, Metes and Bounds
CO.004.1420.000	J&R WAREHOUSES AND SERVICE COMPANY INC	4/25/1991	805	696	424195	CO	Garfield	Township 6 South, Range 100 West, 6th P.M Section 7: ALL Section 8: ALL Section 16: ALL Section 17: ALL Section 21: ALL
CO.004.1421.000	JOAN L SAVAGE	5/14/1993	863	480	447819	CO	Garfield	Township 6 South, Range 99 West, 6th P.M Section 26: S2NW,N2SW
CO.004.1422.000	SAVAGE HOLDINGS LAND	5/13/1991	NA	NA	998864	CO	Garfield	Township 6 South, Range 99 West, 6th P.M Section 26: N2SW,S2NW
CO.004.1423.000	TEXACO INC	1/31/1989	825	722	432445	CO	Garfield	Township 6 South, Range 99 West, 6th P.M Section 20: S2SE,NESE,SENE
CO.004.1424.000	ERWIN P KNIRLBERGER	5/1/1991	808	330	425259	CO	Garfield	Township 5 South, Range 100 West, 6th P.M Section 26: S2 Section 27: S2SW Section 28: S2SE Section 34: N2N2 Section 35: N2N2 Section 36: NWNW
CO.004.1425.000	USA COC 50903	1/5/1991	NA	NA	998864	CO	Garfield	Township 6 South, Range 100 West, 6th P.M Section 1: L5,L6,L7,L8
CO.004.1426.000	USA COC 50846	12/20/1990	NA	NA	998864	CO	Garfield	Township 6 South, Range 99 West, 6th P.M Section 7: LOT 7 Section 8: LOT 1 Section 17: LOTS 1, 2, 5, 6
CO.004.1428.000	USA COC 50844	12/7/1990	NA	NA	998864	CO	Garfield	Township 6 South, Range 100 West, 6th P.M Section 20: NESE,L5,L6 Section 21: SESE,NWSW Section 22: SWSW Section 28: NENE

<u>Lease No.</u>	<u>Lessor</u>	<u>Eff date</u>	<u>Book</u>	<u>Page</u>	<u>Ref</u>	<u>St</u>	<u>County</u>	<u>Legal</u>
CO.004.143.000	Union Oil Company of California	2/18/2003	NA	NA	623404	CO	Garfield	Township 6 South, Range 96 West, 6th P.M Section 9: Lot 4
CO.004.1430.000	JOHN LAMICQ JR	11/12/1998	1105	99	537482	CO	Garfield	Township 6 South, Range 100 West, 6th P.M Section 22: N2SWSE Section 26: N2N2NW
CO.004.1431.000	USA COC 55150	7/8/1993	NA	NA	998864	CO	Garfield	Township 6 South, Range 102 West, 6th P.M Section 34: SENE
CO.004.1432.000	USA COC 50808	9/27/1990	NA	NA	998864	CO	Garfield	Township 6 South, Range 99 West, 6th P.M Section 17: L5
CO.004.1433.000	USA COC 50782	5/18/1990	NA	NA	998864	CO	Garfield	Township 6 South, Range 99 West, 6th P.M Section 17: LOT 1
CO.004.1434.000	USA COC 49003	7/5/1989	NA	NA	998864	CO	Garfield	Township 6 South, Range 100 West, 6th P.M Section 19: LOT 5, N2NE, NENW Section 20: LOTS 4, 5, 6, 7, W2NW Section 21: LOT 1, SESW, S2SE Section 22: S2S2 Section 23: SWSW Section 25: LOT 1, NENW Section 26: NENW Township 6 South, Range 101 West, 6th P.M Section 19: SESE Section 20: S2SW, S2SE Section 23: N2NE Section 26: SWNE, NESW, SWSW, NWSE Section 27: S2SE Section 28: W2NW, SENW, NESW, W2SE Section 29: NENE, NWNW Section 30: LOTS 5, 6, NENE Section 33: N2NE, SENE, E2SE Section 34: W2NE, SENW, N2SW, SWSW

<u>Lease No.</u>	<u>Lessor</u>	<u>Eff date</u>	<u>Book</u>	<u>Page</u>	<u>Ref</u>	<u>St</u>	<u>County</u>	<u>Legal</u>
CO.004.1434.000	USA COC 49003	7/5/1989	NA	NA	998864	CO	Garfield	Township 6 South, Range 102 West, 6th P.M Section 25: NESE, SWSE Section 34: SENE Section 35: NWSE, SWSW Section 36: NWNE, E2NW, NWSW Township 6 South, Range 99 West, 6th P.M Section 17: LOTS 5, 6, 10 Section 20: LOT 1 Section 27: NWNW Section 28: LOTS 1, 2, 3, 4, 5, 6 Section 29: LOT 1 Section 30: LOT 11
CO.004.1435.000	USA COC 50814	10/1/1990	NA	NA	998864	CO	Garfield	Township 5 South, Range 100 West, 6th P.M Section 19: N2SE, SW Section 20: W2SESW Section 32: E2NWNE, L6 Section 33: L4 Township 6 South, Range 100 West, 6th P.M Section 7: W2SE, SESE Section 17: NWNW, E2NW, L2 Section 18: NENE Section 20: NESE, L5, L6 Section 21: S2SE, L1 Section 22: W2SW Section 29: L3 Township 6 South, Range 101 West, 6th P.M Section 1: S2SW, SWSE Section 2: L7 Section 12: NWNE, L1
CO.004.1436.000	TEXACO INC	1/4/1994	'0897	857	461334	CO	Garfield	Township 6 South, Range 99 West, 6th P.M Section 27: N2SENW

<u>Lease No.</u>	<u>Lessor</u>	<u>Eff date</u>	<u>Book</u>	<u>Page</u>	<u>Ref</u>	<u>St</u>	<u>County</u>	<u>Legal</u>
CO.004.1437.000	K DON HITCHBORN	1/1/1989	825	714	432444	CO	Garfield	Township 5 South, Range 100 West, 6th P.M Section 30: TRACT 40 (NWSW, SENW, SWNW, SWSW) (160.24 ACS, M/L) Section 31: TRACT 40 (SWNW 19.09), SE, SENW, E2SW Township 5 South, Range 101 West, 6th P.M Section 25: TRACT 40 (NESE, SENE, SESE, SWSE) (40.00 ACS, M/L)) Section 36: TRACT 40 (N2NE, SENE, SE) (238.67 ACS, M/L) Township 6 South, Range 101 West, 6th P.M Section 2: LOT 3(SWNW 4.45), NWSW Section 3: LOTS 1(SENE 4.46), 2(SWNE 4.45), 3(SENW 4.45), 4(SWNW 4.44), N2SW, SESW, SE Section 10: PART Section 11: SW, SWSE Section 14: N2 Section 15: E2NE Section 23: SENE, E2SE Section 24: NE, W2SW, NENW, W2NW Section 25: W2NW Section 26: E2NE
CO.004.1438.000	TEXACO INC	6/26/1989	NA	NA	998864	CO	Garfield	Township 6 South, Range 99 West, 6th P.M Section 20: SE
CO.004.1439.000	AMOCO PRODUCTION COMPANY	7/15/1991	816	28	428444	CO	Garfield	Township 6 South, Range 99 West, 6th P.M Section 10 Section 11 Section 14
CO.004.1440.000	TEXACO INC	1/1/1991	813	508	427309	CO	Garfield	Township 6 South, Range 99 West, 6th P.M Section 11: PARTS OF NW, SW, SWSE Section 13: W2 Section 14: E2 Section 24: W2, W2SE Section 25: E2
CO.004.1441.000	TEXACO INC	3/1/1990	788	858	417046	CO	Garfield	Township 6 South, Range 99 West, 6th P.M Section 25: S2

<u>Lease No.</u>	<u>Lessor</u>	<u>Eff date</u>	<u>Book</u>	<u>Page</u>	<u>Ref</u>	<u>St</u>	<u>County</u>	<u>Legal</u>
CO.004.1442.000	KENNETH TATE AND MARILYN TATE, H/W	1/26/1989	NA	NA	998864	CO	Garfield	Township 6 South, Range 100 West, 6th P.M Section 25: PART OF Section 26: PART OF Township 6 South, Range 99 West, 6th P.M Section 19: PART OF Section 20: PART OF Section 29: PART OF Section 30: PART OF
CO.004.1443.000	IVAL ED YOUNG INC	3/10/1989	825	728	432446	CO	Garfield	Township 6 South, Range 102 West, 6th P.M Section 34: E2SE Section 35: N2N2N2SE,N2SW,S2NE,SENW Section 36: SWNW
CO.004.1444.000	JOHN LAMICQ JR	9/11/1981	428	326	252964	CO	Garfield	Township 5 South, Range 100 West, 6th P.M Section 21 Section 27 Section 28
CO.004.1445.000	JOHN LAMICQ JR	8/8/1983	635	610	345715	CO	Garfield	Township 5 South, Range 100 West, 6th P.M Section 32: Lots 5, 7, Resurveyed Tract 38, part of Tract 39 Section 33: Lots 2, 6, 7, 8, Resurveyed Tract 38, part of Tract 39 Township 6 South, Range 100 West, 6th P.M Section 7: Part of Tract 38 Section 17: Resurveyed Tract 39 Section 20: Resurveyed Tract 39 Section 22: SWSE Section 26: NWNW Section 27: N2NE Section 28: RESURVEYED TRACT 45 Township 6 South, Range 101 West, 6th P.M Section 2: Part of Tract 39 Section 12: Part of Tract 38
CO.004.1446.000	BERENICE MCDONALD ET AL	12/1/1982	614	585	335114	CO	Garfield	Township 6 South, Range 100 West, 6th P.M Section 25: SWNENE
CO.004.1447.000	SALVADOR GONZALEZ	12/14/1982	615	353	335439	CO	Garfield	Township 6 South, Range 99 West, 6th P.M Section 20: SESW Section 28: NWNW Section 29: NENE

<u>Lease No.</u>	<u>Lessor</u>	<u>Eff date</u>	<u>Book</u>	<u>Page</u>	<u>Ref</u>	<u>St</u>	<u>County</u>	<u>Legal</u>
CO.004.1448.000	HELEN PEOPLES HOLLIS	2/23/1983	621	530	338982	CO	Garfield	Township 6 South, Range 100 West, 6th P.M Section 5: N2, S2 Section 8: NE Section 9: SWNW, SW Section 16: NENW Township 6 South, Range 99 West, 6th P.M Section 17: W2SE Section 20: NWSE, SWNE
CO.004.1449.000	KENNETH TATE ET UX	4/28/1983	626	791	341348	CO	Garfield	Township 6 South, Range 100 West, 6th P.M Section 26: E2NE
CO.004.145.000	Ethel J. Gardner & Verda Holder	10/15/2004	NA	NA	663045	CO	Garfield	Township 7 South, Range 95 West, 6th P.M. Section 25: Lot 6
CO.004.1450.000	KENNETH TATE ET UX	4/28/1983	626	792	341849	CO	Garfield	Township 6 South, Range 100 West, 6th P.M Section 25: NWNNE
CO.004.1451.000	KENNETH TATE AND MARILYN TATE	4/28/1983	626	793	341850	CO	Garfield	Township 6 South, Range 100 West, 6th P.M Section 25: N2NE Township 6 South, Range 99 West, 6th P.M Section 19: SESESE Section 20: SWSWSW Section 30: N2N2
CO.004.1452.000	JOHN K TURNER ET UX	5/10/1982	627	428	342108	CO	Garfield	Township 6 South, Range 99 West, 6th P.M Section 27: S2N2
CO.004.1453.000	TEXACO INC	6/7/1983	630	684	343841	CO	Garfield	Township 6 South, Range 99 West, 6th P.M Section 20: SE Section 27: S2NW Section 28: S2NW Section 29: NENE
CO.004.1454.000	KENNETH TATE	9/29/1982	770	353	NA	CO	Garfield	Township 6 South, Range 100 West, 6th P.M Section 25:
CO.004.1455.000	HELEN PEOPLES HOLLIS	5/1/1991	805	683	424186	CO	Garfield	Township 6 South, Range 100 West, 6th P.M Section 5: ALL Section 8: NE Section 9: W2 Section 16: NENW
CO.004.1456.000	RICHARD SHEFFIELD ET UX	9/1/1991	824	600	432024	CO	Garfield	Township 6 South, Range 99 West, 6th P.M Section 17
CO.004.1457.000	MICHAEL A TROUT ET AL	8/25/1993	878	826	453772	CO	Garfield	Township 6 South, Range 99 West, 6th P.M Section 11: SWSE Section 27: SENW

<u>Lease No.</u>	<u>Lessor</u>	<u>Eff date</u>	<u>Book</u>	<u>Page</u>	<u>Ref</u>	<u>St</u>	<u>County</u>	<u>Legal</u>
CO.004.1458.000	HELEN PEOPLES HOLLIS	9/21/1993	890	501	458324	CO	Garfield	Township 6 South, Range 99 West, 6th P.M. Section 20: NE
CO.004.146.000	Hilltop 2F2 Ranch, LLC	7/18/2008	NA	NA	766580	CO	Garfield	Township 7 South, Range 94 West, 6th P.M. Section 17: Lot 3(27.49), SENW, E2SW
CO.004.147.000	Gary J. Garber	2/21/2005	NA	NA	754958	CO	Garfield	Township 8 South, Range 95 West, 6th P.M. Section 6: Meets & bounds Section 7: Meets & bounds Section 18: Meets & bounds PORTION IN GARFIELD COUNTY Section 18: METES AND BOUNDS PORTION IN MESA COUNTY Section 19: Meets & bounds PORTION IN GARFIELD COUNTY Section 19: METES AND BOUNDS PORTION IN MESA COUNTY Township 8 South, Range 96 West, 6th P.M. Section 1: Meets & bounds Section 2: Meets & bounds Section 11: Meets & bounds PORTION IN GARFIELD COUNTY Section 11: METES AND BOUNDS PORTION IN MESA COUNTY Section 12: Meets & bounds PORTION IN GARFIELD COUNTY Section 12: METES AND BOUNDS PORTION IN MESA COUNTY Section 13: Section 13: Meets & bounds PORTION IN GARFIELD COUNTY
CO.004.148.000	LARRY D KNOX AND DANN A B KNOX, H/W	11/13/2009	NA	NA	998864	CO	Garfield	Township 8 South, Range 96 West, 6th P.M. Section 3: SWNE
CO.004.149.000	Noble Energy, Inc.	10/27/2011	NA	NA	998864	CO	Garfield	Township 7 South, Range 95 West, 6th P.M. Section 30: SESW, SWSE Section 31: NW
CO.004.150.000	Garfield County Board of Land Commissioners	1/29/2008	NA	NA	998864	CO	Garfield	Township 7 South, Range 96 West, 6th P.M. Section 35: Drieway off Couty Road 304 .75m E of CR 304

<u>Lease No.</u>	<u>Lessor</u>	<u>Eff date</u>	<u>Book</u>	<u>Page</u>	<u>Ref</u>	<u>St</u>	<u>County</u>	<u>Legal</u>
CO.004.1502.000	USA COC 59056	7/10/1996	NA	NA	998864	CO	Garfield	Township 7 South, Range 100 West, 6th P.M. Section 9: S2SWNE Township 7 South, Range 99 West, 6th P.M. Section 10: S2NENW
CO.004.1503.000	MARVELLE COUEY	5/1/2003	NA	NA	998864	CO	Garfield	Township 7 South, Range 93 West, 6th P.M. Section 23: SWNE
CO.004.1504.000	JOSEF P LANGEGER, DBA TWIN CREEK RANCH	2/12/2010	NA	NA	784954	CO	Garfield	Township 7 South, Range 92 West, 6th P.M. Section 1: E2SW, W2SE LESS AND EXCEPT A PARCEL IN THE NWSE, DESCRIBED AS THAT PART LYING EAST OF A LINE LYING FIVE (5) FEET EASTERLY AND PARALLEL TO THE EASTERLY BANK OF EAST DIVIDE CREEK, SAID EXCEPTED PARCEL CONTAINING 6.658 ACRES, M/L; E2SW Section 12: W2NE, E2NW, S2NW, NESW, NWSE LESS AND EXCEPT THREE PARCELS SITUATED IN THE NWSE, CONTAINING 8.12 ACRES, M/L, DESCRIBED AS LOTS 1 (3.37 ACRES), 2 (2.26 ACRES) AND 3 (2.49), JOSEF P. LANGEGER SUBDIVISION EXEMPTION ACCORDING TO PLAT RECORDED 4-8-04, AS RECEPTION NO. 649844.
CO.004.1505.000	BENZEL LAND LLLP	12/29/2010	NA	NA	798047	CO	Garfield	Township 6 South, Range 93 West, 6th P.M. Section 25: NW
CO.004.1506.000	MARVELLE P COUEY AND KELLY W COUEY	1/12/2011	NA	NA	998864	CO	Garfield	Township 7 South, Range 92 West, 6th P.M. Section 20: NW
CO.004.1508.000	BENZEL LAND LLLP	5/19/2011	NA	NA	805168	CO	Garfield	Township 6 South, Range 93 West, 6th P.M. Section 35: NE Section 36: NE Township 7 South, Range 93 West, 6th P.M. Section 1: NE Section 2: NE
CO.004.151.000	Nathan N. Dutton	11/27/2007	NA	NA	747410	CO	Garfield	Township 8 South, Range 96 West, 6th P.M. Section 12: NWNE
CO.004.1512.000	BENZEL LIVESTOCK COMPANY	11/19/2002	1424	625	618227	CO	Garfield	Township 7 South, Range 93 West, 6th P.M. Section 1: SESE
CO.004.152.000	Robert & Stella D. Ramos	11/20/2007	NA	NA	747409	CO	Garfield	Township 8 South, Range 96 West, 6th P.M. Section 1: NESW
CO.004.153.000	WPX Energy Rocky Mountain, LLC	6/23/2015	NA	NA	998864	CO	Garfield	Township 7 South, Range 97 West, 6th P.M. Section 11: NENE

<u>Lease No.</u>	<u>Lessor</u>	<u>Eff date</u>	<u>Book</u>	<u>Page</u>	<u>Ref</u>	<u>St</u>	<u>County</u>	<u>Legal</u>
CO.004.1532.000	Barry C. Shideler and Marilyn J. Shideler	12/4/1998	NA	NA	807082	CO	Garfield	Township 7 South, Range 92 West, 6th P.M. Section 20: E2SE,S2NE,S2NW
CO.004.154.000	Tom Brown, Inc.	9/1/2003	NA	NA	998864	CO	Garfield	Township 7 South, Range 95 West, 6th P.M. Section 27: All Section 28: All Section 29: All Section 30: All Township 7 South, Range 96 West, 6th P.M. Section 35: All Section 36: All
CO.004.155.000	Robert & Stella D. Ramos	2/23/2005	NA	NA	754936	CO	Garfield	Township 8 South, Range 95 West, 6th P.M. Section 6 Section 7 Section 18 Section 19 Township 8 South, Range 96 West, 6th P.M. Section 1 Section 2 Section 11 Section 12 Section 13
CO.004.156.000	Charlotte J. Cass, a widow, as life estate owner & Charlotte C. Phipps, individually, Daniel C. Cass, individually & Kimberly J. Brophy individually, as remainderman, & Gary J. Garber, as life estate owner & Timothy J. Garber individually, as remainderman	5/2/2005	NA	NA	728832	CO	Garfield	Township 8 South, Range 96 West, 6th P.M. Section 1: NWNE
CO.004.157.000	LARRY D KNOX AND DANNA KNOX, H/W	10/31/2007	NA	NA	741841	CO	Garfield	Township 8 South, Range 96 West, 6th P.M. Section 2: LOT 4 (NWNW 40.22), SWNW, SENW, NWSW Section 3: NESE, SENE, SWNE, SENW

<u>Lease No.</u>	<u>Lessor</u>	<u>Eff date</u>	<u>Book</u>	<u>Page</u>	<u>Ref</u>	<u>St</u>	<u>County</u>	<u>Legal</u>
CO.004.158.000	Alan D. & Vickie Duncan, husband & wife	2/10/2005	NA	NA	732608	CO	Garfield	Township 8 South, Range 95 West, 6th P.M. Section 6: Section 7: Section 18: Section 19:
CO.004.159.000	Alan D. & Vickie Duncan	4/18/2007	NA	NA	725620	CO	Garfield	Township 8 South, Range 96 West, 6th P.M. Section 1 Section 2 Section 11 Section 12 Section 13
CO.004.1594.000	MARVELLE COUEY	1/6/1999	NA	NA	807161	CO	Garfield	Township 7 South, Range 92 West, 6th P.M. Section 8: SESE
CO.004.1595.000	MARVELLE P COUEY	5/11/1999	NA	NA	807159	CO	Garfield	Township 7 South, Range 92 West, 6th P.M. Section 17: NENW
CO.004.1596.000	MARVELLE COUEY	2/15/1999	NA	NA	807162	CO	Garfield	Township 7 South, Range 92 West, 6th P.M. Section 17: SENW,NWSW
CO.004.1597.000	MARVELLE COUEY	1/6/1999	NA	NA	807163	CO	Garfield	Township 7 South, Range 92 West, 6th P.M. Section 17: NENW
CO.004.1598.000	MARVELLE COUEY, KELLY COUEY AND JOANNE LISA COUEY	3/23/2000	1211	699	570548	CO	Garfield	Township 7 South, Range 92 West, 6th P.M. Section 8: NWNW PART OF
CO.004.160.000	Samuel P. Maness, a single man dealing in his sole & separate property	10/30/2007	NA	NA	741842	CO	Garfield	Township 8 South, Range 96 West, 6th P.M. Section 3: Lot 3
CO.004.1600.000	MARVELLE COUEY ET AL	2/28/2000	1211	680	570543	CO	Garfield	Township 7 South, Range 92 West, 6th P.M. Section 8: E2SW,W2NE,N2SE Section 17: W2 Section 18: NESE
CO.004.1601.000	THOMAS L PASCO	1/4/1999	1211	687	570545	CO	Garfield	Township 7 South, Range 92 West, 6th P.M. Section 8: N2SWSW
CO.004.1602.000	ARNOLD D CHRISTNER ET UX	1/4/1999	1211	683	570544	CO	Garfield	Township 7 South, Range 92 West, 6th P.M. Section 8: S2SWSW
CO.004.1603.000	NEIL H WASGSTROM ET UX	1/7/1999	1211	695	570547	CO	Garfield	Township 7 South, Range 92 West, 6th P.M. Section 8: SWSW
CO.004.1604.000	BJM LTD AND KRK LTD	10/8/1999	1211	677	570542	CO	Garfield	Township 7 South, Range 92 West, 6th P.M. Section 6: ALL Section 7: ALL

<u>Lease No.</u>	<u>Lessor</u>	<u>Eff date</u>	<u>Book</u>	<u>Page</u>	<u>Ref</u>	<u>St</u>	<u>County</u>	<u>Legal</u>
CO.004.1609.000	PHILLIP A MILLER	11/29/1995	NA	NA	807186	CO	Garfield	Township 7 South, Range 93 West, 6th P.M. Section 2: W2SE, E2SW Section 11: W2SE, SWNE, NESW, E2NW Section 14: NWNE
CO.004.161.000	Ranch at Parachute, LLC, a Colorado limited liability company	9/1/2007	NA	NA	756822	CO	Garfield	Township 7 South, Range 96 West, 6th P.M. Section 35: NE, E2NW, NESW, N2SE
CO.004.162.000	LARRY D KNOX AND DANNA KNOX, H/W	10/31/2007	NA	NA	741843	CO	Garfield	Township 8 South, Range 96 West, 6th P.M. Section 2: LOT 4 (NWNW 40 22), SWNW
CO.004.1621.000	SCOTT W BRYNILDSON ET UX	7/19/2004	1612	129	657508	CO	Garfield	Township 6 South, Range 92 West, 6th P.M. Section 18: ALL Section 19: ALL Section 20: ALL Section 29: ALL Section 30: ALL
CO.004.1623.000	USA COC 36764	9/13/1983	NA	NA	807204	CO	Garfield	Township 6 South, Range 93 West, 6th P.M. Section 23: SESW Section 26: NW Section 27: NESE Section 33: S2SE Section 34: N2NE, NW, E2SW
CO.004.1624.000	USA COC 68261 WELLBORE	11/4/2004	NA	NA	807211	CO	Garfield	Township 7 South, Range 93 West, 6th P.M. Section 4: SE, LOT 1 Section 9: NWNE, E2NW, E2SW

<u>Lease No.</u>	<u>Lessor</u>	<u>Eff date</u>	<u>Book</u>	<u>Page</u>	<u>Ref</u>	<u>St</u>	<u>County</u>	<u>Legal</u>
CO.004.1625.000	BENZEL LIVESTOCK COMPANY	3/14/2003	1456	881	624881	CO	Garfield	Township 7 South, Range 93 West, 6th P.M. Section 1: SESE, A 1.47 ACRE TRACT OF LAND LOCATED IN THE SESE, MORE PARTICULARLY DESCRIBED AS FOLLOWS: BEGINNING AT A POINT on the East Line of the SE of Section 1, T7S, R 93W, 6th P.M. Which bears North 00°01'04" East 1078.35 feet from the Southeast corner of said Section (being a 1947 brass cap). Thence South 87°28'05" West parallel to the South line of the Said SE 640.30 feet; Thence North 00°01'04" East parallel to the said East line of the SE 100.00 feet, Thence North 87°28'05" East Parallel to the said South line of the SE 640.30 feet to the said east line of the SE, Thence South 00°01'04" West along the said East line of the SE 100.00 feet to the POINT OF BEGINNING. Basis of bearing is the said East line of Section 1 which bears North 00°01'04" East. (The NE Corner of Section 1 being a 1947 brass cap) Contains 1.47 acres, m/l
CO.004.1626.000	KRK LLP ET AL	9/17/2003	MEMO15 83	416	651309	CO	Garfield	Township 7 South, Range 92 West, 6th P.M. Section 6: SW Section 7: NW Township 7 South, Range 93 West, 6th P.M. Section 12: NE
CO.004.1633.000	AMERICAN SODA LLP	8/15/2004	NA	NA	761484	CO	Garfield	Township 7 South, Range 96 West, 6th P.M. Section 2:
CO.004.1637.000	DOW RIPPY ET UX	7/27/2005	NA	NA	998864	CO	Garfield	Township 8 South, Range 91 West, 6th P.M. Section 7: LOTS 1(51.69), 2(51.77), 3(51.83), E2NW, NESE, LESS & EXCEPT A PORTION OF LOT 1 DESCRIBED BY M/B IN LEASE Section 18: E2NW, W2NE, W2SE, ALL THAT PART OF THE SESE SITUATED WEST OF THE WESTERLY ROW LINE OF THE COUNTY ROAD, AND ALL THAT PART OF THE NESE SITUATED WEST OF THE WESTERLY ROW LINE OF THE COUNTY ROAD DESCRIBED BY M/B IN LEASE
CO.004.1639.000	USA COC 67714	8/25/2004	NA	NA	807210	CO	Garfield	Township 6 South, Range 93 West, 6th P.M. Section 23: NE, N2NW, NWSE
CO.004.165.000	Cecil R. & Frankie J. Rasberry	4/17/2007	NA	NA	725615	CO	Garfield	Township 8 South, Range 96 West, 6th P.M. Section 2: SWNE
CO.004.166.000	Tom Brown, Inc.	9/1/2003	NA	NA	998864	CO	Garfield	Township 7 South, Range 96 West, 6th P.M. Section 36: S2NE, SENW, NESW, N2SE

<u>Lease No.</u>	<u>Lessor</u>	<u>Eff date</u>	<u>Book</u>	<u>Page</u>	<u>Ref</u>	<u>St</u>	<u>County</u>	<u>Legal</u>
CO.004.1662.000	AMERADA HESS CORPORATION	5/1/2003	1507	185	634406	CO	Garfield	Township 4 South, Range 98 West, 6th P.M Section 19: ALL Section 20: W2NE, SWSW, SE, E2SW Section 21: S2 Section 22: NESE, NWSW, S2S2 Section 23: SWNW, E2NW, NE, S2 Section 24: N2, E2SE, NWSE, SW Section 25: E2NE, W2SE, NWNW, E2SW, SWNE Section 26: N2, SW, S2SE, NWSE Section 27: ALL Section 28: ALL Section 29: ALL Section 35: ALL Section 36: W2, NENE, NWSE, S2SE, W2NE
CO.004.1667.000	HARRIS & DOYLE LIVESTOCK LLC	7/3/2003	587	232	276195	CO	Garfield	Township 4 South, Range 98 West, 6th P.M Section 19: ALL Section 20: SE, SWSW, W2NE, E2SW Section 21: S2 Section 22: S2S2, NWSW, NESE Section 23: E2NW, S2, SWNW, NE Section 24: E2SE, SW, NWSE, N2 Section 25: E2SW, SWNE, W2SE, E2NE, NWNW Section 26: SW, S2SE, N2, NWSE Section 27: ALL Section 28: ALL Section 29: ALL Section 35: ALL Section 36: W2, NWSE, W2NE, S2SE, NENE

<u>Lease No.</u>	<u>Lessor</u>	<u>Eff date</u>	<u>Book</u>	<u>Page</u>	<u>Ref</u>	<u>St</u>	<u>County</u>	<u>Legal</u>
CO.004.1668.000	HARRIS & DOYLE LIVESTOCK LLC	7/3/2003	587	229	276194	CO	Garfield	Township 4 South, Range 98 West, 6th P.M. Section 19: ALL Section 20: SWSW, W2NE, SE, E2SW Section 21: S2 Section 22: NWSW, NESE, S2S2 Section 23: S2, E2NW, NE, SWNW Section 24: N2, SW, E2SE, NWSE Section 25: E2SW, W2SE, E2NE, SWNE, NWNW Section 26: S2SE, N2, SW, NWSE Section 27: ALL Section 28: ALL Section 29: ALL Section 35: ALL Section 36: S2SE, NENE, NWSE, W2, W2NE
CO.004.1669.000	THE OIL SHALE CORPORATION (CONOCOPHILLIPS COMPANY)	10/15/2003	1539	886	641173	CO	Garfield	Township 4 South, Range 98 West, 6th P.M. Section 19: LOT 1 (NWNW 40.65), 2 (SWNW 40.54), 3 (NWSW 40.42), 4 (SWSW 40.30), E2, E2W2 [AKA ALL] Section 20: NESW, NE, S2SW, SE Section 21: W2, W2NE, SE Section 22: S2, S2NE Section 23: ALL Section 24: ALL Section 25: ALL Section 26: ALL Section 27: ALL Section 28: ALL Section 29: ALL Section 35: ALL Section 36: ALL
CO.004.167.000	STEAMERS RANCH LLC	10/2/2003	1690	345	674870	CO	Garfield	Township 7 South, Range 95 West, 6th P.M. Section 27: SWSE
CO.004.169.000	Caerus Piceance LLC	12/1/2014	NA	NA	998864	CO	Garfield	Township 7 South, Range 96 West, 6th P.M. Section 14: SESE
CO.004.170.000	Alan D. Duncan	8/8/2007	NA	NA	754932	CO	Garfield	Township 8 South, Range 96 West, 6th P.M. Section 1: SWNE
CO.004.172.000	Charles I Lewis	1/24/2005	NA	NA	998864	CO	Garfield	Township 6 South, Range 96 West, 6th P.M. Section 8: Portion

<u>Lease No.</u>	<u>Lessor</u>	<u>Eff date</u>	<u>Book</u>	<u>Page</u>	<u>Ref</u>	<u>St</u>	<u>County</u>	<u>Legal</u>
CO.004.1725.000	USA COC 67322	1/6/2004	NA	NA	998864	CO	Garfield	Township 4 South, Range 97 West, 6th P.M Section 16: S2SW Section 17: S2SW, SESW Section 19: LOT 1 (NWNW 40.17), NENW, SESW Section 20: N2N2 Section 30: LOT 2 (SWNW 40.40), NENW Township 4 South, Range 98 West, 6th P.M Section 13: S2SW Section 14: SWNE, NWSE, SESE Section 24: N2NE, NENW
CO.004.1733.000	SLASHEV RANCH	11/2/2004	NA	NA	998864	CO	Garfield	Township 3 South, Range 97 West, 6th P.M Section 4: SENW, E2NESW Section 33: SESE Section 34: W2SW Township 3 South, Range 98 West, 6th P.M Section 1: SWSW Section 2: SESE Section 11: E2NW Section 24: NWSE, NESW, SESW Section 25: NENW, S2NW, N2SW Section 35: SENW, E2SE Section 36: W2NW, NWSW Township 4 South, Range 97 West, 6th P.M Section 16: W2SE Section 19: NWNENE, S2SESENE, SENE, SWNE, SENV, NESW, W2SWNE Section 20: NENENWNW, S2NENWNW, NESWNWNW Section 21: W2E2, E2NW, NESW Section 28: W2E2, E2NW, NESW Section 30: SENW, SW Section 31: E2NW, N2SW, SWNE, NWSE Section 33: W2E2, E2SE, E2W2, SWSW

<u>Lease No.</u>	<u>Lessor</u>	<u>Eff date</u>	<u>Book</u>	<u>Page</u>	<u>Ref</u>	<u>St</u>	<u>County</u>	<u>Legal</u>
CO.004.1733.000	SLASHEV RANCH	11/2/2004	NA	NA	998864	CO	Garfield	Township 4 South, Range 98 West, 6th P.M Section 2: NENE Section 14: SWSW Section 16: S2N2SW, S2SW, W2SE Section 17: E2SE Section 20: E2NE Section 21: W2NE, NW Section 22: NE, NESW, NWSE Section 23: NWNW Section 24: SWSE Section 25: S2NW, NENW, NENE, W2SW, E2SE Section 26: NESE Section 36: SENE, NESE Township 5 South, Range 97 West, 6th P.M Section 4: N2N2 Section 5: NENE Township 5 South, Range 98 West, 6th P.M Section 10: E2NW, W2NE Section 15: PART OF SEE EXHIBIT B Section 16: PART OF SEE EXHIBIT B Section 22: PART OF SEE EXHIBIT B Section 23: PART OF SEE EXHIBIT B
CO.004.1738.000	JOHN LAMICQ JR	6/11/2003	1497	644	NA	CO	Garfield	Township 6 South, Range 100 West, 6th P.M Section 28
CO.004.1739.000	GRANVILLE & GLENDA FARNUM	6/3/2003	NA	NA	998864	CO	Garfield	Township 6 South, Range 99 West, 6th P.M Section 20
CO.004.1740.000	JESSIE W & DONNIS W COATES	8/15/2003	1539	890	641175	CO	Garfield	Township 6 South, Range 99 West, 6th P.M Section 27
CO.004.1741.000	MILLS FAMILY TRUST	10/27/2003	1542	244	641771	CO	Garfield	Township 6 South, Range 99 West, 6th P.M Section 19 Section 20 Section 29 Section 30

<u>Lease No.</u>	<u>Lessor</u>	<u>Eff date</u>	<u>Book</u>	<u>Page</u>	<u>Ref</u>	<u>St</u>	<u>County</u>	<u>Legal</u>
CO.004.1743.000	HI TECH SYNFUELS CORP	12/12/2003	1553	795	644440	CO	Garfield	Township 6 South, Range 100 West, 6th P.M. Section 23: N2SW Section 24: NESW,N2SE
CO.004.1744.000	LAURENCE K MEENS ET AL	9/15/1997	1552	426	644171	CO	Garfield	Township 6 South, Range 99 West, 6th P.M. Section 25: SENW
CO.004.1745.000	MURRILL THOMAS SCOTT ET UX	8/4/2003	1523	459	637514	CO	Garfield	Township 6 South, Range 100 West, 6th P.M. Section 1
CO.004.1746.000	ALBERTSON RANCHES CO	10/14/2003	1535	679	640170	CO	Garfield	Township 7 South, Range 99 West, 6th P.M. Section 10: SWNE
CO.004.1747.000	USA COC 67473	2/12/2004	NA	NA	998864	CO	Garfield	Township 6 South, Range 99 West, 6th P.M. Section 24: SWNE
CO.004.1748.000	USA COC 67474	2/12/2004	NA	NA	998864	CO	Garfield	Township 6 South, Range 99 West, 6th P.M. Section 24: SWNE
CO.004.1764.000	USA COC 67531	6/29/2004	NA	NA	998864	CO	Garfield	Township 5 South, Range 101 West, 6th P.M. Section 33: NESW
CO.004.1765.000	USA COC 67700	6/7/2004	NA	NA	998864	CO	Garfield	Township 7 South, Range 102 West, 6th P.M. Section 24: SWNW
CO.004.1767.000	MILLS FAMILY TRUST	11/17/2003	1560	128	646331	CO	Garfield	Township 6 South, Range 100 West, 6th P.M. Section 26: S2N2,NWSE
CO.004.1768.000	MILLS FAMILY TRUST	11/17/2003	1560	129	646332	CO	Garfield	Township 6 South, Range 100 West, 6th P.M. Section 25: NWSW,S2NW Section 26: NWSE,S2N2
CO.004.177.000	Ernie & Lacy Frywald	12/8/1998	1110	562	539202	CO	Garfield	Township 7 South, Range 96 West, 6th P.M. Section 34: SESE
CO.004.1770.000	USA COC 73305	4/6/2009	NA	NA	998864	CO	Garfield	Township 8 South, Range 97 West, 6th P.M. Section 6: LOTS 9
CO.004.1772.000	USA COC 33224	9/10/2011	NA	NA	998864	CO	Garfield	Township 7 South, Range 101 West, 6th P.M. Section 3: SESE Section 10: NENE,I.3,I.4,I.7
CO.004.1773.000	USA COC 69312A	10/26/2005	NA	NA	998864	CO	Garfield	Township 8 South, Range 96 West, 6th P.M. Section 4: SWSE
CO.004.1774.000	USA COC 69312B	10/26/2011	NA	NA	998864	CO	Garfield	Township 8 South, Range 96 West, 6th P.M. Section 4: SWSE
CO.004.1775.000	USA COC 71066A	9/10/2007	NA	NA	998864	CO	Garfield	Township 8 South, Range 97 West, 6th P.M. Section 11: NESW,NWSE, SENE Section 12: SWNE, S2NW

<u>Lease No.</u>	<u>Lessor</u>	<u>Eff date</u>	<u>Book</u>	<u>Page</u>	<u>Ref</u>	<u>St</u>	<u>County</u>	<u>Legal</u>
CO.004.1776.000	BENZEL LAND LLLP	6/16/2011	NA	NA	809165	CO	Garfield	Township 6 South, Range 93 West, 6th P.M. Section 26: S2NE
CO.004.1777.000	BENZEL LAND LLLP	6/16/2011	NA	NA	809164	CO	Garfield	Township 6 South, Range 93 West, 6th P.M. Section 26: S2NE
CO.004.1779.000	COLOHAN FAMILY TR, WILLIAM J. COLOHAN AND NADRA B. COLOHAN, TTEES	6/1/2011	NA	NA	805425	CO	Garfield	Township 7 South, Range 96 West, 6th P.M. Section 34: W2SW, SWNW, LOT 5
CO.004.1780.000	USA COC 74577	8/10/2010	NA	NA	998864	CO	Garfield	Township 8 South, Range 96 West, 6th P.M. Section 3: SWNW, LOT 4 Section 4: SENE
CO.004.1781.000	USA COC 74858	4/20/2011	NA	NA	998864	CO	Garfield	Township 6 South, Range 93 West, 6th P.M. Section 34: E2SE Section 35: S2SW
CO.004.1782.000	USA COC 74857	4/20/2011	NA	NA	998864	CO	Garfield	Township 7 South, Range 93 West, 6th P.M. Section 9: SWSE Section 16: W2NE, NWSE
CO.004.1783.000	BENZEL LAND LLLP	12/5/2011	NA	NA	816535	CO	Garfield	Township 7 South, Range 93 West, 6th P.M. Section 9: SWSE Section 16: NWNE, NESE
CO.004.1784.000	NED H & DOLLIE L PRATHER ET AL	11/22/2011	NA	NA	998864	CO	Garfield	Township 7 South, Range 96 West, 6th P.M. Section 1: SE, PART OF Section 20:
CO.004.1785.000	OXY USA WTP LP	11/22/2011	NA	NA	825507	CO	Garfield	Township 7 South, Range 96 West, 6th P.M. Section 17: S2 (A TRACT OF LAND 40 X 40 FEET, CONTAINING 0.04 ACRES, SITUATED IN THE S2)
CO.004.1786.000	KRK LLLP	10/11/2011	NA	NA	810166	CO	Garfield	Township 7 South, Range 92 West, 6th P.M. Section 7: L1
CO.004.1788.000	ENCANA OIL & GAS (USA) INC	10/19/2011	NA	NA	998864	CO	Garfield	Township 6 South, Range 94 West, 6th P.M. Section 13:
CO.004.179.000	Charlotte J. Cass	4/18/2007	NA	NA	725619	CO	Garfield	Township 8 South, Range 96 West, 6th P.M. Section 2: SENE
CO.004.1799.000	JOAN L SAVAGE ET AL	8/23/2005	1726	451	682195	CO	Garfield	Township 7 South, Range 95 West, 6th P.M. Section 20: E2SE,SWSE Section 21: NWSW
CO.004.1807.000	PRESKO PIPELINE GRANT	10/18/2005	1779	526	693922	CO	Garfield	Township 7 South, Range 96 West, 6th P.M. Section 36: S2NE
CO.004.1808.000	USA COC 68682	7/25/2005	NA	NA	998864	CO	Garfield	Township 7 South, Range 93 West, 6th P.M. Section 6: LOT 5 (40.3 SWSW), S2S2 Section 7: LOT 5 (42.35 NENE), LOT 6 (41.81 NWNE) Section 8: NWNW

<u>Lease No.</u>	<u>Lessor</u>	<u>Eff date</u>	<u>Book</u>	<u>Page</u>	<u>Ref</u>	<u>St</u>	<u>County</u>	<u>Legal</u>
CO.004.181.000	Kevin L. Walling, Individually Sheila A. Walling, Individually	1/5/2008	NA	NA	741847	CO	Garfield	Township 8 South, Range 96 West, 6th P.M. Section 1: NWSE
CO.004.1816.000	MARVELLE P COUEY ET UX	1/21/2008	NA	NA	745169	CO	Garfield	Township 7 South, Range 92 West, 6th P.M. Section 5: NWSE,SW
CO.004.1817.000	ETC CANYON PIPELINE LLC	3/26/2008	NA	NA	998864	CO	Garfield	Township 7 South, Range 96 West, 6th P.M. Section 36: SENW,S2NE,NESW
CO.004.1818.000	SHARON I GARDNER	2/26/2008	NA	NA	791313	CO	Garfield	Township 7 South, Range 95 West, 6th P.M. Section 16: S2NW,N2SW
CO.004.1819.000	JOSEPH H CLEM ET AL	2/25/2008	NA	NA	747226	CO	Garfield	Township 7 South, Range 95 West, 6th P.M. Section 10: SESW Section 15: NE
CO.004.182.000	John V. Nauroth and Dorothy D. Nauroth, husband and wife, as joint tenants	9/16/2008	NA	NA	768122	CO	Garfield	Township 8 South, Range 96 West, 6th P.M. Section 2: SENE
CO.004.1821.000	UMETCO MINERALS CORPORATION	6/16/2003	1486	491	630589	CO	Garfield	Township 6 South, Range 94 West, 6th P.M. Section 13: PART OF S2N2, PART OF N2S2 TAX PARCEL 217513100208
CO.004.1822.000	AMERICAN SODA LLC ROW	9/5/2003	1526	227	638027	CO	Garfield	Township 7 South, Range 96 West, 6th P.M. Section 2: SENW,SWNE,SE
CO.004.1825.000	BENZEL LAND LLLP	6/8/2012	NA	NA	822935	CO	Garfield	Township 7 South, Range 93 West, 6th P.M. Section 1: SE
CO.004.1827.000	Airport Land Partners Ltd.	2/9/2012	NA	NA	823100	CO	Garfield	Township 6 South, Range 93 West, 6th P.M. Section 23: NESE,SENE Section 24: NWSE,SWNE
CO.004.1828.000	DAVID P HOWELL ET UX (D22E)	3/6/2012	NA	NA	819274	CO	Garfield	Township 7 South, Range 92 West, 6th P.M. Section 15: SESW,NESW
CO.004.1829.000	AIRPORT LAND PARTNERS	4/17/2012	NA	NA	824060	CO	Garfield	Township 6 South, Range 93 West, 6th P.M. Section 25: NWSE
CO.004.183.000	Savage Limited Partnership I Daniel W. Stroock Sue Van De Bovenkamp W.C. Prather Richard Prather Ned Prather Lyle Prather Oxy USA WTP LP	2/18/2004	NA	NA	650569	CO	Garfield	Township 6 South, Range 97 West, 6th P.M. Section 10: Road Sement A - An easement across the SE Section 11: Road Sement B - An easement across the S2

<u>Lease No.</u>	<u>Lessor</u>	<u>Eff date</u>	<u>Book</u>	<u>Page</u>	<u>Ref</u>	<u>St</u>	<u>County</u>	<u>Legal</u>
CO.004.1830.000	BENZEL LAND LLLP	7/18/2012	NA	NA	824343	CO	Garfield	Township 6 South, Range 93 West, 6th P.M. Section 36: LEGAL ACCESS ROAD IN SEC 36 FURTHER DESCRIBED BY M/B IN LEASE EXH B Township 7 South, Range 93 West, 6th P.M. Section 1: LEGAL ACCESS ROAD IN SEC 1 FURTHER DESCRIBED BY M/B IN LEASE EXH B Section 2: LEGAL ACCESS ROAD IN SEC 2 FURTHER DESCRIBED BY M/B IN LEASE EXH B
CO.004.1831.000	BENZEL LAND LLLP	12/1/2011	NA	NA	824439	CO	Garfield	Township 7 South, Range 93 West, 6th P.M. Section 1:
CO.004.1834.000	JAMES L ROSE	7/23/2012	NA	NA	832551	CO	Garfield	Township 7 South, Range 93 West, 6th P.M. Section 22: SWNE
CO.004.1835.000	TROY G PETREE AND DEBORAH L PETREE, H/W	4/29/2013	NA	NA	836465	CO	Garfield	Township 6 South, Range 93 West, 6th P.M. Section 22: SWSE
CO.004.1843.000	EnCana Oil & Gas (USA) Inc.	3/1/2004	NA	NA	998864	CO	Garfield	Township 5 South, Range 95 West, 6th P.M. Section 19: L10,L11,L13,L14,L8,L9 Section 30: W2SE,NESE,L10,L11,L12,L13,L14,L15,L2,L3,L4,L5,L6,L8,L9 Section 31: L10,L2,L3,L4,L5,L9 Township 5 South, Range 96 West, 6th P.M. Section 23: SWSE,SESW,SESW,W2NW,N2SW Section 25: N2SW,SWNW,L3,L4,L5,L6,L7,L8 Section 26: SENE,SWNE,N2NE,N2SE,SWSE Section 36: S2SE,E2NE,N2SE
CO.004.1844.000	USA COC 67998	12/2/2004	NA	NA	998864	CO	Garfield	Township 4 South, Range 96 West, 6th P.M. Section 30: LOT 4(17.92 SWNW) Township 4 South, Range 97 West, 6th P.M. Section 15: SESE Section 22: E2NE, SWSE, W2SE, SESE Section 23: SWSW Section 25: NWNE, SWNE Section 26: SWNE, E2NW, NWNW, NESW, NWSW

<u>Lease No.</u>	<u>Lessor</u>	<u>Eff date</u>	<u>Book</u>	<u>Page</u>	<u>Ref</u>	<u>St</u>	<u>County</u>	<u>Legal</u>
CO.004.1848.000	USA COC 67274	12/10/2003	NA	NA	998864	CO	Garfield	Township 4 South, Range 98 West, 6th P.M. Section 9: SESE Section 16: N2NE, E2NW Section 34: NENE Township 5 South, Range 98 West, 6th P.M. Section 2: LOT 5 (NENE 43.14), N2SW, SESW Section 3: LOT 5, E2NE, NESE Township 7 South, Range 96 West, 6th P.M. Section 14: SE Township 7 South, Range 96 West, 6th P.M. Section 13: E2NWNW Township 7 South, Range 96 West, 6th P.M. Section 1: SWSW Section 2: SESE Section 11: NENE Section 12: NW
CO.004.189.000	Puckett Land Company	9/27/2012	NA	NA	826508	CO	Garfield	
CO.004.1904.000	LINDAUER FAMILY TRUST	10/27/2003	1545	117	642516	CO	Garfield	
CO.004.1905.000	IVO LINDAUER	6/29/2001	1268	182	584230	CO	Garfield	
CO.004.192.000	Samuel P. Maness	10/26/2009	NA	NA	779254	CO	Garfield	
CO.004.193.000	Kevin L. Walling, Individually & Sheila A. Walling, Individually, and as husband and wife	2/15/2005	NA	NA	998864	CO	Garfield	
CO.004.194.000	William & Sandy A. Heley	8/4/2004	NA	NA	659068	CO	Garfield	Township 7 South, Range 96 West, 6th P.M. Section 35: S2SE Township 8 South, Range 96 West, 6th P.M. Section 2: Lot 3
CO.004.195.000	Hilltop 2F2 Ranch, LLC	7/18/2008	NA	NA	766577	CO	Garfield	Township 7 South, Range 94 West, 6th P.M. Section 17: Lot 3, SENW, E2SW
CO.004.1952.000	LEVY BROTHERS LLC	8/28/2005	1834	964	705070	CO	Garfield	Township 4 South, Range 97 West, 6th P.M. Section 34: E2NW, SW
CO.004.196.000	Larry & Karen Klebold & Donald R. Throm	8/23/2007	NA	NA	732606	CO	Garfield	Township 7 South, Range 96 West, 6th P.M. Section 26: SESW & S2SE Section 35: NE, E2NW, NESW, N2SE
CO.004.1964.000	PAUL ROB SHIDELEL	8/21/2002	1393	965	612152	CO	Garfield	Township 7 South, Range 92 West, 6th P.M. Section 31: E2SE
CO.004.1965.000	DANIEL O'CONNELL ET UX	10/1/2003	1556	409	645264	CO	Garfield	Township 7 South, Range 92 West, 6th P.M. Section 34: NW
CO.004.1966.000	CAROL SHIDELEL BENNETT	11/4/1994	933	318	475076	CO	Garfield	Township 7 South, Range 92 West, 6th P.M. Section 31:

<u>Lease No.</u>	<u>Lessor</u>	<u>Eff date</u>	<u>Book</u>	<u>Page</u>	<u>Ref</u>	<u>St</u>	<u>County</u>	<u>Legal</u>
CO.004.1967.000	CAROL SHIDELER BENNETT	11/4/1994	NA	NA	807106	CO	Garfield	Township 6 South, Range 92 West, 6th P.M. Section 32 Section 33 Township 7 South, Range 92 West, 6th P.M. Section 31 Township 7 South, Range 93 West, 6th P.M. Section 36 Township 8 South, Range 93 West, 6th P.M. Section 1 Section 2
CO.004.1968.000	BENZEL LIVESTOCK COMPANY	8/7/2003	1534	349	639841	CO	Garfield	Township 6 South, Range 93 West, 6th P.M. Section 35: S2 Section 36: ALL Township 7 South, Range 93 West, 6th P.M. Section 1: E2
CO.004.1969.000	BENZEL LIVESTOCK COMPANY	5/30/2003	1486	214	630489	CO	Garfield	Township 7 South, Range 93 West, 6th P.M. Section 1: S2S2 Section 2: SESE
CO.004.1970.000	LESTER A & JANET E GRAHAM	2/9/2004	1570	101	648577	CO	Garfield	Township 7 South, Range 92 West, 6th P.M. Section 18: L2
CO.004.1972.000	UMETCO MINERALS CORP	8/8/1994	'0925	632	472179	CO	Garfield	Township 6 South, Range 94 West, 6th P.M. Section 13 Section 24
CO.004.1973.000	UMETCO MINERALS CORP	5/20/2003	1472	101	627780	CO	Garfield	Township 6 South, Range 94 West, 6th P.M. Section 13
CO.004.1974.000	WILLIAM F CLOUGH	8/9/1995	949	838	481785	CO	Garfield	Township 6 South, Range 94 West, 6th P.M. Section 13
CO.004.1975.000	WILLIAM F CLOUGH	10/21/1996	1007	839	778	CO	Garfield	Township 6 South, Range 94 West, 6th P.M. Section 13: NE
CO.004.1976.000	WILLIAM F CLOUGH	4/10/2002	NA	NA	998864	CO	Garfield	Township 6 South, Range 94 West, 6th P.M. Section 13
CO.004.1977.000	JANN ERTL TRUST	10/6/1994	950	865	482182	CO	Garfield	Township 6 South, Range 94 West, 6th P.M. Section 24: SENE, L1

<u>Lease No.</u>	<u>Lessor</u>	<u>Eff date</u>	<u>Book</u>	<u>Page</u>	<u>Ref</u>	<u>St</u>	<u>County</u>	<u>Legal</u>
CO.004.1978.000	USA COC 57043	10/27/1994	980	847	494109	CO	Garfield	Township 6 South, Range 93 West, 6th P.M. Section 20: NWSE Section 21: SWNW Township 6 South, Range 94 West, 6th P.M. Section 24: L6, L7
CO.004.1979.000	MARK AND LISA A BALCOMB	5/17/2003	1476	245	628508	CO	Garfield	Township 7 South, Range 92 West, 6th P.M. Section 10: NWNE
CO.004.198.000	John V. & Dorothy D. Nauroth, husband & wife, as Joint Tenants	5/10/2005	NA	NA	754933	CO	Garfield	Township 8 South, Range 96 West, 6th P.M. Section 1: SWNW, NWSW Section 2: SENE, NESE
CO.004.1980.000	PATRICIA DUNN	10/10/2003	NA	NA	807176	CO	Garfield	Township 7 South, Range 92 West, 6th P.M. Section 4
CO.004.1981.000	PATRICIA DUNN	6/10/2003	1486	236	630496	CO	Garfield	Township 7 South, Range 92 West, 6th P.M. Section 4: W2,S2 Section 5: E2
CO.004.1982.000	BJM LTD	3/21/1997	1017	310	507710	CO	Garfield	Township 7 South, Range 92 West, 6th P.M. Section 6: SESE
CO.004.1983.000	SOUTH PAC TRANS CO ET AL	6/10/1996	982	117	494585	CO	Garfield	Township 6 South, Range 94 West, 6th P.M. Section 13: NE
CO.004.1984.000	DONALD G JACKETT	8/26/2003	1534	330	639834	CO	Garfield	Township 7 South, Range 92 West, 6th P.M. Section 35: NENW
CO.004.1985.000	DANIEL & MARSHA O'CONNELL	6/30/2003	NA	NA	807113	CO	Garfield	Township 7 South, Range 92 West, 6th P.M. Section 34: NENW,NWNE
CO.004.1986.000	SUZANNE AND DALE R TITUS	5/8/2003	NA	NA	746392	CO	Garfield	Township 7 South, Range 92 West, 6th P.M. Section 35: SWNW
CO.004.1987.000	PAUL ROB SHIDELE	10/25/1994	'0925	686	472199	CO	Garfield	Township 7 South, Range 92 West, 6th P.M. Section 31: ALL
CO.004.1988.000	PAUL ROB SHIDELE	9/29/1994	'0925	676	472195	CO	Garfield	Township 7 South, Range 92 West, 6th P.M. Section 31
CO.004.1989.000	UMETCO MINERALS CORP	11/15/1993	NA	NA	998864	CO	Garfield	Township 6 South, Range 94 West, 6th P.M. Section 13
CO.004.199.000	Puckett Land Company	8/3/2015	NA	NA	868350	CO	Garfield	Township 7 South, Range 97 West, 6th P.M. Section 1 Section 2
CO.004.1990.000	KRK LTD	7/2/2002	1387	831	610952	CO	Garfield	Township 7 South, Range 92 West, 6th P.M. Section 7: N2NE
CO.004.1991.000	DAVID P & ALVERA J HOWELL	6/20/2003	1492	522	631684	CO	Garfield	Township 7 South, Range 92 West, 6th P.M. Section 15
CO.004.1992.000	WALTER C & DOROTHY WIEBEN	2/25/2003	1448	950	623380	CO	Garfield	Township 8 South, Range 92 West, 6th P.M. Section 7: NWSE,I,3,I,4

<u>Lease No.</u>	<u>Lessor</u>	<u>Eff date</u>	<u>Book</u>	<u>Page</u>	<u>Ref</u>	<u>St</u>	<u>County</u>	<u>Legal</u>
CO.004.1993.000	LESTER A & JANET E GRAHAM	11/17/2003	NA	NA	807152	CO	Garfield	Township 7 South, Range 92 West, 6th P.M. Section 18: L2
CO.004.1994.000	LESTER A & JANET E GRAHAM	11/17/2003	1545	436	642649	CO	Garfield	Township 7 South, Range 93 West, 6th P.M. Section 13: SENE
CO.004.1995.000	RYAN A MAY	12/16/2002	1424	639	618231	CO	Garfield	Township 6 South, Range 93 West, 6th P.M. Section 21: SESE
CO.004.1996.000	J P POWERS & CO	10/6/1994	950	887	482189	CO	Garfield	Township 6 South, Range 93 West, 6th P.M. Section 21
CO.004.1997.000	JAMES G & JEAN E SNYDER	10/13/1994	'0925	638	472181	CO	Garfield	Township 6 South, Range 93 West, 6th P.M. Section 21: NWNE
CO.004.1998.000	RAYMOND W & ANITA K CURRY	8/27/1994	'0925	635	472180	CO	Garfield	Township 6 South, Range 93 West, 6th P.M. Section 21: NENE
CO.004.1999.000	FRANCESCA REAL ESTATE CORP	11/10/1994	'0925	652	472187	CO	Garfield	Township 6 South, Range 93 West, 6th P.M. Section 19 Section 20
CO.004.2000.000	JESSIE W & BETTY J SQUIRES	11/4/1994	'0925	640	472182	CO	Garfield	Township 6 South, Range 93 West, 6th P.M. Section 19: NENW
CO.004.2001.000	MARY M SANDOVAL JOHNSON	10/15/1994	'0925	645	472184	CO	Garfield	Township 6 South, Range 93 West, 6th P.M. Section 19 Section 20
CO.004.2002.000	ANN K JOHNSON	10/15/1994	'0925	643	472183	CO	Garfield	Township 6 South, Range 93 West, 6th P.M. Section 19 Section 20
CO.004.2003.000	JANET JAYE JOHNSON	10/19/1994	'0925	650	472186	CO	Garfield	Township 6 South, Range 93 West, 6th P.M. Section 19 Section 20
CO.004.2004.000	W F CLOUGH	9/3/1997	1035	845	514212	CO	Garfield	Township 6 South, Range 94 West, 6th P.M. Section 12: L12,L13 Section 13: NE
CO.004.2005.000	RANDALL C & BETH E BROCK	10/13/1994	950	892	482191	CO	Garfield	Township 6 South, Range 93 West, 6th P.M. Section 19
CO.004.2006.000	JOHN T JOHNSON	10/9/1994	950	878	482185	CO	Garfield	Township 6 South, Range 93 West, 6th P.M. Section 20
CO.004.2007.000	LINDA & GORDON LOY	10/14/1994	950	885	482188	CO	Garfield	Township 6 South, Range 93 West, 6th P.M. Section 20
CO.004.2008.000	KIRK A & TRINA L SWALLOW	10/14/1994	950	883	482187	CO	Garfield	Township 6 South, Range 93 West, 6th P.M. Section 20
CO.004.2009.000	DAVID R & SUSAN K MCKENZIE	10/10/1994	950	894	482192	CO	Garfield	Township 6 South, Range 93 West, 6th P.M. Section 20
CO.004.201.000	CHARLOTTE J CASS AND GARY J GARBER	2/21/2005	NA	NA	998864	CO	Garfield	Township 8 South, Range 96 West, 6th P.M. Section 1: NWNE

<u>Lease No.</u>	<u>Lessor</u>	<u>Eff date</u>	<u>Book</u>	<u>Page</u>	<u>Ref</u>	<u>St</u>	<u>County</u>	<u>Legal</u>
CO.004.2010.000	JAMES P & JANICE ZIELINSKI	12/10/2002	1424	642	618232	CO	Garfield	Township 6 South, Range 93 West, 6th P.M. Section 28: N2SESE
CO.004.2011.000	ANTHONY & GENEVIEVE VALDEZ	9/24/2002	1414	357	616051	CO	Garfield	Township 6 South, Range 93 West, 6th P.M. Section 27: SWNW
CO.004.2012.000	JERRY & CHERYL LATRAVERSE	5/1/2004	1587	560	652100	CO	Garfield	Township 6 South, Range 93 West, 6th P.M. Section 27: SENW
CO.004.2013.000	GREGORY & CHERI HASENBERG	2/23/2002	1343	84	600498	CO	Garfield	Township 6 South, Range 93 West, 6th P.M. Section 27: NENW
CO.004.2014.000	DAVID STEINHOFF	11/7/2002	1414	363	616053	CO	Garfield	Township 6 South, Range 93 West, 6th P.M. Section 28: S2NESE
CO.004.2015.000	ANTHONY & GENEVIEVE VALDEZ	2/18/2002	1343	90	600500	CO	Garfield	Township 6 South, Range 93 West, 6th P.M. Section 27: SWNW
CO.004.2016.000	DAVID STEINHOFF	2/19/2002	1343	97	6005002	CO	Garfield	Township 6 South, Range 93 West, 6th P.M. Section 27: S2NW/SW
CO.004.2017.000	JAMES P & LAURETTA P BARE	2/20/2002	1343	87	600499	CO	Garfield	Township 6 South, Range 93 West, 6th P.M. Section 27: SENW
CO.004.2018.000	MARVIN THOMAS JR ET AL	2/19/2002	1343	93	600501	CO	Garfield	Township 6 South, Range 93 West, 6th P.M. Section 27: N2NW/SW
CO.004.2019.000	FREDERICK E SCHULTZ JR	9/13/2002	1414	354	616050	CO	Garfield	Township 6 South, Range 93 West, 6th P.M. Section 27: NWNW
CO.004.2020.000	Scott C. & Judy A. Nocks, husband & wife, as joint tenants	7/14/2006	NA	NA	998864	CO	Garfield	Township 8 South, Range 96 West, 6th P.M. Section 2: Lot 1, 2
CO.004.2020.000	KRISTINA M THOMAS	5/29/2003	1476	238	628566	CO	Garfield	Township 6 South, Range 93 West, 6th P.M. Section 28: N2SESE
CO.004.2021.000	RICHARD & SHIRLEY BENJAMIN	2/27/2002	1343	69	600493	CO	Garfield	Township 6 South, Range 93 West, 6th P.M. Section 28: NWSE,NESW
CO.004.2022.000	WALTER & AUDREY SQUIRES	7/13/1995	959	350	485700	CO	Garfield	Township 6 South, Range 94 West, 6th P.M. Section 25: E2NE
CO.004.2023.000	SHAEFFER LTD	7/6/1994	'0918	247	469359	CO	Garfield	Township 7 South, Range 92 West, 6th P.M. Section 18: E2NW,L1
CO.004.2024.000	BARRY & MARILYN SHIDELER	4/4/2003	1510	762	634981	CO	Garfield	Township 7 South, Range 92 West, 6th P.M. Section 19: E2
CO.004.2025.000	SIDNEY E MALONE	6/18/2003	1486	227	630493	CO	Garfield	Township 7 South, Range 92 West, 6th P.M. Section 21: SWNE,S2
CO.004.2026.000	LINDA CRAIG	7/26/2004	1612	959	657694	CO	Garfield	Township 6 South, Range 93 West, 6th P.M. Section 35: NESW
CO.004.2027.000	JUSTIN G HOGUE	2/23/2004	1580	958	650784	CO	Garfield	Township 6 South, Range 93 West, 6th P.M. Section 34: NWNE
CO.004.2028.000	MCPHERSON RANCH PROPERTIES	1/17/2005	1692	98	675299	CO	Garfield	Township 8 South, Range 92 West, 6th P.M. Section 1: SE

<u>Lease No.</u>	<u>Lessor</u>	<u>Eff date</u>	<u>Book</u>	<u>Page</u>	<u>Ref</u>	<u>St</u>	<u>County</u>	<u>Legal</u>
CO.004.2029.000	LOUIS M & CATHY C MILLER	1/29/2004	1560	895	646529	CO	Garfield	Township 6 South, Range 93 West, 6th P.M. Section 34: NENW
CO.004.203.000	Scott C. Nocks & Judy A. Nocks, husband and wife, as joint tenants	2/3/2005	NA	NA	998864	CO	Garfield	Township 8 South, Range 96 West, 6th P.M. Section 1: NWNW
CO.004.2030.000	LOUIS M & CATHY C MILLER	4/26/2004	1583	410	651306	CO	Garfield	Township 6 South, Range 93 West, 6th P.M. Section 34: NENW
CO.004.2031.000	RENE TORNARE	2/27/2004	1573	767	649374	CO	Garfield	Township 6 South, Range 93 West, 6th P.M. Section 34: NWSE
CO.004.2032.000	ROBERT T WHEELER	3/18/2004	1583	421	651310	CO	Garfield	Township 8 South, Range 92 West, 6th P.M. Section 1: N2SE,S2NE,SESW,L1,L2,L3
CO.004.2033.000	ROBERT T WHEELER	3/25/2004	1583	423	651311	CO	Garfield	Township 7 South, Range 92 West, 6th P.M. Section 27: SWSW Section 34
CO.004.2034.000	MAMM CREEK COMMONS ET AL	5/5/2005	1692	95	675298	CO	Garfield	Township 6 South, Range 93 West, 6th P.M. Section 23: SE
CO.004.2035.000	KANE ST JOHN COTTON	10/15/2003	1534	343	639839	CO	Garfield	Township 7 South, Range 92 West, 6th P.M. Section 1: L2 Section 2: L1
CO.004.2036.000	WYLEY H COTTON	10/23/2003	1539	67	640976	CO	Garfield	Township 7 South, Range 92 West, 6th P.M. Section 1: L2 Section 2: L1
CO.004.2037.000	JAMES L ROSE	4/14/2003	1467	788	626928	CO	Garfield	Township 7 South, Range 93 West, 6th P.M. Section 9: S2NE,NWSE Section 10: W2NE,S2NW
CO.004.2038.000	AMERICAN SODA LLP	12/15/2003	1552	480	644184	CO	Garfield	Township 7 South, Range 96 West, 6th P.M. Section 2: NE
CO.004.2039.000	MARVELLE COUEY	10/14/2003	1534	352	639842	CO	Garfield	Township 7 South, Range 92 West, 6th P.M. Section 8: NW/NW
CO.004.204.000	Encana Oil & Gas (USA) Inc.	2/10/2009	NA	NA	779253	CO	Garfield	Township 7 South, Range 96 West, 6th P.M. Section 36: Parcel of land in NESW, SENW & SWNE
CO.004.2040.000	WILLIAM COLOHAN	3/16/2005	1692	76	675293	CO	Garfield	Township 7 South, Range 96 West, 6th P.M. Section 34: W2
CO.004.2041.000	LUKE M & KIMBERLY D GROSS	5/6/2005	1692	91	675297	CO	Garfield	Township 8 South, Range 96 West, 6th P.M. Section 3: NW Section 4: NE
CO.004.2042.000	GILIN & LINDA G JONES	5/5/2005	1692	83	NA	CO	Garfield	Township 8 South, Range 96 West, 6th P.M. Section 2: NW,L3 Township 7 South, Range 96 West, 6th P.M. Section 35: N2S2SE

<u>Lease No.</u>	<u>Lessor</u>	<u>Eff date</u>	<u>Book</u>	<u>Page</u>	<u>Ref</u>	<u>St</u>	<u>County</u>	<u>Legal</u>
CO.004.2043.000	LARRY A & KAREN K KLEBOLD	5/4/2005	1692	101	675300	CO	Garfield	Township 7 South, Range 96 West, 6th P.M. Section 36: W2SW
CO.004.2044.000	FRANK W. & YONEKO MCNEIL	5/6/2005	1692	87	NA	CO	Garfield	Township 7 South, Range 96 West, 6th P.M. Section 35: SESW
CO.004.2045.000	HENRY J C SCHWARTZ ET UX	10/3/2003	1530	218	638870	CO	Garfield	Township 7 South, Range 92 West, 6th P.M. Section 2: ALL
CO.004.2046.000	RICHARD F ARBANEY	10/22/2003	1534	355	639843	CO	Garfield	Township 7 South, Range 92 West, 6th P.M. Section 3: SE
CO.004.2047.000	RICHARD F ARBANEY	5/19/2003	1476	241	628567	CO	Garfield	Township 7 South, Range 92 West, 6th P.M. Section 3: SWSE Section 10: N2NE
CO.004.2048.000	ROBERT R BUERGER ET AL	5/1/2003	1469	668	627305	CO	Garfield	Township 7 South, Range 92 West, 6th P.M. Section 15: W2W2 Section 16: S2 Section 21: N2
CO.004.2049.000	MARVELLE & KELLY W COUEY	1/24/2005	1659	440	667911	CO	Garfield	Township 7 South, Range 93 West, 6th P.M. Section 23: NE
CO.004.205.000	LARRY A KLEBOLD AND KAREN K KLEBOLD, H/W AND DONALD R THROM	8/15/2012	NA	NA	823562	CO	Garfield	Township 7 South, Range 96 West, 6th P.M. Section 26: S2SE, SESW Section 35: NE
CO.004.2050.000	ERNESTO & ANNA CRUZ	2/17/2005	1667	305	669532	CO	Garfield	Township 6 South, Range 92 West, 6th P.M. Section 29: NESW
CO.004.2051.000	DANIEL A & GRETCHEN DUMAS	2/21/2004	1568	295	648221	CO	Garfield	Township 7 South, Range 93 West, 6th P.M. Section 14: S2SE
CO.004.2052.000	PATRICIA DUNN	10/23/2003	1534	346	639840	CO	Garfield	Township 7 South, Range 92 West, 6th P.M. Section 4: SESW,SWSE Section 9: NE
CO.004.2053.000	RICHARD & PHYLLIS GRAHAM	2/24/2004	1565	221	647485	CO	Garfield	Township 6 South, Range 92 West, 6th P.M. Section 32: W2
CO.004.2054.000	ROBERT T LAZIER	6/3/2004	1594	7	653488	CO	Garfield	Township 6 South, Range 93 West, 6th P.M. Section 23 Section 26
CO.004.2055.000	JOSEF P LANGEGER DBA TWIN	9/15/2003	1522	63	637130	CO	Garfield	Township 7 South, Range 92 West, 6th P.M. Section 1: ALL Section 12: ALL
CO.004.2056.000	JOSEF P LANGEGER DBA TWIN	10/20/2003	1534	338	639838	CO	Garfield	Township 7 South, Range 92 West, 6th P.M. Section 1: ALL
CO.004.2057.000	MILLER LAND & CATTLE CO	8/28/2003	1522	58	637128	CO	Garfield	Township 6 South, Range 92 West, 6th P.M. Section 36: S2S2
CO.004.2058.000	BARBARA A PITMAN ET AL	2/25/2005	1667	309	669533	CO	Garfield	Township 7 South, Range 92 West, 6th P.M. Section 18: NWNE

<u>Lease No.</u>	<u>Lessor</u>	<u>Eff date</u>	<u>Book</u>	<u>Page</u>	<u>Ref</u>	<u>St</u>	<u>County</u>	<u>Legal</u>
CO.004.2059.000	JAMES L ROSE	4/12/2004	1578	398	650317	CO	Garfield	Township 7 South, Range 93 West, 6th P.M. Section 22: NE
CO.004.206.000	Stella D. Ramos & Robert Ramos, as Joint Tenants	2/23/2005	NA	NA	998864	CO	Garfield	Township 8 South, Range 96 West, 6th P.M. Section 1: NESW
CO.004.2060.000	HENRY J C SCHWARTZ ET UX	3/1/2004	1568	302	648223	CO	Garfield	Township 7 South, Range 92 West, 6th P.M. Section 2: E2SW
CO.004.2061.000	ESTATE OF PAUL R SHIDELE	2/28/2004	1568	311	648227	CO	Garfield	Township 7 South, Range 92 West, 6th P.M. Section 30: E2,SES
CO.004.2062.000	ESTATE OF PAUL R SHIDELE	12/5/2002	1556	390	645260	CO	Garfield	Township 7 South, Range 92 West, 6th P.M. Section 31: SESW,NESW
CO.004.2063.000	ESTATE OF PAUL R SHIDELE	1/13/2004	1556	406	645263	CO	Garfield	Township 7 South, Range 92 West, 6th P.M. Section 31: NESW
CO.004.2064.000	WALTER C & DOROTHY WIEBEN	9/10/2003	1522	55	637127	CO	Garfield	Township 8 South, Range 93 West, 6th P.M. Section 1: SW Section 2: SW Section 11: N2 Section 12: NW
CO.004.2065.000	JERRY & SHARON K FAZZI	8/14/2003	1534	331	639835	CO	Garfield	Township 7 South, Range 92 West, 6th P.M. Section 26: W2
CO.004.2066.000	DALE L & CHRISTINE M VANCE	10/1/2003	1530	205	638865	CO	Garfield	Township 7 South, Range 92 West, 6th P.M. Section 27
CO.004.2067.000	DALE L VANCE ET UX	5/16/2003	NA	NA	807112	CO	Garfield	Township 7 South, Range 92 West, 6th P.M. Section 27
CO.004.2068.000	BENZEL LIVESTOCK COMPANY	2/8/2003	1539	60	640974	CO	Garfield	Township 6 South, Range 93 West, 6th P.M. Section 25: W2 Section 36: N2NW
CO.004.2069.000	MARVELLE COUEY ET AL	1/31/2002	1343	142	600516	CO	Garfield	Township 6 South, Range 92 West, 6th P.M. Section 29: NWSW
CO.004.207.000	CONNIE A MURRAY	2/8/2005	NA	NA	998864	CO	Garfield	Township 8 South, Range 96 West, 6th P.M. Section 1: S2SW
CO.004.2070.000	ERNESTO & ANNA CRUZ	6/16/2003	1492	516	631682	CO	Garfield	Township 6 South, Range 92 West, 6th P.M. Section 29: NESW
CO.004.2071.000	PAUL ROB SHIDELE	9/18/2001	1371	686	607513	CO	Garfield	Township 6 South, Range 92 West, 6th P.M. Section 29: S2S2 Section 32: N2NE, NENW Section 33: N2NW
CO.004.2073.000	R & S PENS & COMPANY	4/11/1994	NA	NA	998864	CO	Garfield	Township 7 South, Range 92 West, 6th P.M. Section 10: NE

<u>Lease No.</u>	<u>Lessor</u>	<u>Eff date</u>	<u>Book</u>	<u>Page</u>	<u>Ref</u>	<u>St</u>	<u>County</u>	<u>Legal</u>
CO.004.2074.000	DALE L & CHRISTINE M VANCE	3/22/1994	NA	NA	807111	CO	Garfield	Township 7 South, Range 92 West, 6th P.M. Section 27 Section 34: E2NE Section 35: SENW
CO.004.2075.000	VERNER D & ELMA M MEAD	5/9/1994	'0920	507	470182	CO	Garfield	Township 6 South, Range 93 West, 6th P.M. Section 30: J2,I3,J4
CO.004.2076.000	BRUCE MOBLEY	5/25/1994	'0920	509	470183	CO	Garfield	Township 5 South, Range 93 West, 6th P.M. Section 8:
CO.004.2077.000	JOHN S & NEVA J DOWNING	4/18/1994	NA	NA	998864	CO	Garfield	Township 6 South, Range 94 West, 6th P.M. Section 24: SE
CO.004.2078.000	WALTER & AUDREY SQUIRES	5/24/1994	'0920	513	470185	CO	Garfield	Township 6 South, Range 93 West, 6th P.M. Section 30: N2S2NW Township 6 South, Range 94 West, 6th P.M. Section 25: E2NE
CO.004.2079.000	CAROL SHIDELER BENNETT	11/14/1994	933	378	475097	CO	Garfield	Township 7 South, Range 92 West, 6th P.M. Section 31: NESW
CO.004.208.000	Scott C. Nocks & Judy A. Nocks, husband & wife, as Joint Tenants	2/3/2005	NA	NA	754934	CO	Garfield	Township 8 South, Range 96 West, 6th P.M. Section 1: NWNW
CO.004.2080.000	PAUL D PITMAN	1/24/1996	NA	NA	807178	CO	Garfield	Township 7 South, Range 93 West, 6th P.M. Section 13:
CO.004.2081.000	SHAEFFER LTD	3/1/2001	1343	151	600519	CO	Garfield	Township 7 South, Range 93 West, 6th P.M. Section 12: NENE
CO.004.2082.000	TIMOTHY ALLEN ROE	3/22/2003	1456	895	624885	CO	Garfield	Township 7 South, Range 93 West, 6th P.M. Section 13: W2SW
CO.004.2083.000	REBECCA L WILLIAMS	3/11/2003	1448	959	623383	CO	Garfield	Township 7 South, Range 93 West, 6th P.M. Section 13: SW
CO.004.2084.000	MARVELLE COUEY	5/23/2003	NA	NA	807164	CO	Garfield	Township 7 South, Range 93 West, 6th P.M. Section 13: SESE
CO.004.2085.000	JAMES L ROSE	3/16/2004	1570	92	648574	CO	Garfield	Township 7 South, Range 93 West, 6th P.M. Section 14: SWNE
CO.004.2086.000	JAMES L ROSE	4/1/2003	1469	645	627297	CO	Garfield	Township 7 South, Range 93 West, 6th P.M. Section 14: NW
CO.004.2087.000	JAMES L ROSE	4/1/2003	1469	648	627298	CO	Garfield	Township 7 South, Range 93 West, 6th P.M. Section 14: NWSE
CO.004.2088.000	JAMES L ROSE	4/1/2003	1469	651	627299	CO	Garfield	Township 7 South, Range 93 West, 6th P.M. Section 14: NW
CO.004.2089.000	CRAIG W & CHERI D PETERSON	3/15/2002	1343	119	600509	CO	Garfield	Township 7 South, Range 93 West, 6th P.M. Section 3: SWSW
CO.004.209.000	Gilian Jones & Linda G. Jones	6/1/2007	NA	NA	752056	CO	Garfield	Township 7 South, Range 96 West, 6th P.M. Section 35: SE

<u>Lease No.</u>	<u>Lessor</u>	<u>Eff date</u>	<u>Book</u>	<u>Page</u>	<u>Ref</u>	<u>St</u>	<u>County</u>	<u>Legal</u>
CO.004.2090.000	ANDRE & CHERYL CHARTIER	8/23/2003	NA	NA	807075	CO	Garfield	Township 7 South, Range 93 West, 6th P.M. Section 4: E2E2
CO.004.2091.000	ANDRE & CHERYL CHARTIER	3/6/2002	1343	122	600510	CO	Garfield	Township 7 South, Range 93 West, 6th P.M. Section 4: E2E2,E2E2SE
CO.004.2092.000	KEITH W PUFFENBARGER ET UX	3/12/2002	1343	125	600511	CO	Garfield	Township 7 South, Range 93 West, 6th P.M. Section 4: W2E2SE
CO.004.2093.000	JAMES L ROSE	3/22/2002	1343	135	600514	CO	Garfield	Township 7 South, Range 93 West, 6th P.M. Section 9: S2NE Section 10: S2NW,S2NE
CO.004.2094.000	HUBBELL CABIN LLC	11/13/2001	1316	819	594710	CO	Garfield	Township 7 South, Range 93 West, 6th P.M. Section 9: NESW
CO.004.2095.000	JUDITH K CANDOW	3/5/2002	1343	132	600513	CO	Garfield	Township 7 South, Range 93 West, 6th P.M. Section 9: NWNE
CO.004.2096.000	CARL & ADELE E HUBBELL	4/29/2003	NA	NA	998864	CO	Garfield	Township 7 South, Range 93 West, 6th P.M. Section 9: NESW
CO.004.2097.000	JAMES L ROSE	9/27/2002	1393	978	612155	CO	Garfield	Township 7 South, Range 93 West, 6th P.M. Section 9: NWSE,S2NE
CO.004.2098.000	JAMES L ROSE	5/16/2003	1486	230	630494	CO	Garfield	Township 7 South, Range 93 West, 6th P.M. Section 10: SWNE,SESW Section 11: N2SWNW
CO.004.2099.000	ARCHIE R & ANN M URQUHART	7/10/2003	1504	463	633901	CO	Garfield	Township 7 South, Range 93 West, 6th P.M. Section 10: SENE
CO.004.210.000	Steamers Ranch LLC, a Colorado limited liability corporation	3/18/2009	NA	NA	768181	CO	Garfield	Township 7 South, Range 95 West, 6th P.M. Section 27: SWNE Section 34: E2SE
CO.004.2100.000	CEDAR SPRINGS RANCH LLC	5/7/2003	1486	217	630490	CO	Garfield	Township 7 South, Range 93 West, 6th P.M. Section 11: N2
CO.004.2101.000	ARCHIE R & ANN M URQUHART	6/3/2003	1486	221	630491	CO	Garfield	Township 7 South, Range 93 West, 6th P.M. Section 10: SENE
CO.004.2102.000	WILLIAM D URQUHART ET UX	6/3/2003	1486	224	630492	CO	Garfield	Township 7 South, Range 93 West, 6th P.M. Section 10: SENE
CO.004.2103.000	JUDITH K CANDOW	9/29/2003	1526	299	638042	CO	Garfield	Township 7 South, Range 93 West, 6th P.M. Section 9: NE
CO.004.2104.000	H B SHAEFFER ET UX	3/1/2001	1270	511	584792	CO	Garfield	Township 7 South, Range 93 West, 6th P.M. Section 11: NENE
CO.004.2105.000	JERRY & DOROTHY R COOK	3/2/2004	1568	289	648219	CO	Garfield	Township 7 South, Range 93 West, 6th P.M. Section 12: SWSE
CO.004.2106.000	JERRY & DOROTHY R COOK	11/18/2003	NA	NA	807141	CO	Garfield	Township 7 South, Range 93 West, 6th P.M. Section 12: S2SE

<u>Lease No.</u>	<u>Lessor</u>	<u>Eff date</u>	<u>Book</u>	<u>Page</u>	<u>Ref</u>	<u>St</u>	<u>County</u>	<u>Legal</u>
CO.004.2107.000	JAMES L ROSE	5/21/2003	1476	213	628562	CO	Garfield	Township 7 South, Range 93 West, 6th P.M. Section 10: S2 Section 15: N2
CO.004.2108.000	JAMES C PARKER	6/27/1996	1007	875	504031	CO	Garfield	Township 7 South, Range 93 West, 6th P.M. Section 11: SW Section 14: W2 Section 15: E2
CO.004.2109.000	ERNESTO & ANNA CRUZ	1/24/2002	1343	157	600521	CO	Garfield	Township 6 South, Range 92 West, 6th P.M. Section 29: NESW
CO.004.2111.000	Connie A. Murray, a single woman	2/8/2005	NA	NA	754935	CO	Garfield	Township 8 South, Range 96 West, 6th P.M. Section 1: S2SW
CO.004.2110.000	KELLY COUEY	1/30/2002	1343	139	600515	CO	Garfield	Township 6 South, Range 92 West, 6th P.M. Section 29: SWSW Section 32: NWNW
CO.004.2111.000	MARVELLE COUEY	1/25/2002	1325	924	596716	CO	Garfield	Township 6 South, Range 92 West, 6th P.M. Section 30: SWSE Section 31: NWNE
CO.004.2112.000	PUBLIC SERVICE COMPANY OF	12/9/2003	NA	NA	807187	CO	Garfield	Township 6 South, Range 92 West, 6th P.M. Section 30
CO.004.2113.000	CAROL SHIDELER BENNETT	3/30/1998	1325	921	596715	CO	Garfield	Township 6 South, Range 92 West, 6th P.M. Section 32: SWNW
CO.004.2114.000	KELLY COUEY	8/21/2001	1343	145	600517	CO	Garfield	Township 6 South, Range 92 West, 6th P.M. Section 32: NWNW
CO.004.2115.000	BENZEL LIVESTOCK COMPANY	12/22/1994	933	342	475085	CO	Garfield	Township 6 South, Range 93 West, 6th P.M. Section 25: W2 Section 26: E2SE,S2NE Section 36: N2N2
CO.004.2116.000	BENZEL LIVESTOCK COMPANY	2/6/2003	1539	64	640975	CO	Garfield	Township 6 South, Range 93 West, 6th P.M. Section 25: W2 Section 36: N2NW
CO.004.2117.000	JAMES P ZIELINSKI AND JANICE BEATON ZIELINSKI	3/11/2002	1343	72	600494	CO	Garfield	Township 6 South, Range 93 West, 6th P.M. Section 28: N2SESE, N2SWSE
CO.004.2118.000	EDWARD L RHINE ET UX	8/30/2004	1620	6	659301	CO	Garfield	Township 6 South, Range 93 West, 6th P.M. Section 33: NWSE
CO.004.2119.000	EDWARD L RHINE ET UX	8/30/2004	1620	17	659304	CO	Garfield	Township 6 South, Range 93 West, 6th P.M. Section 33: NWSE

<u>Lease No.</u>	<u>Lessor</u>	<u>Eff date</u>	<u>Book</u>	<u>Page</u>	<u>Ref</u>	<u>St</u>	<u>County</u>	<u>Legal</u>
CO.004.212.000	Hyrup Properties, LLLP and Hyrup Investments, LLLP	7/7/2005	NA	NA	722811	CO	Garfield	Township 8 South, Range 95 West, 6th P.M. Section 7: Lot 3, 4, SESW (now Tract 40 Resurvey of Section 18)
CO.004.2120.000	MURIEL M BERKOWITZ	3/26/2002	1343	100	600503	CO	Garfield	Township 8 South, Range 96 West, 6th P.M. Section 2: E2SW, W2SE, SESE
CO.004.2121.000	LOUIS M MILLER ET UX	4/2/2004	1576	136	649864	CO	Garfield	Township 6 South, Range 93 West, 6th P.M. Section 34: SWNW
CO.004.2122.000	DAVID A ARMSTRONG	3/6/2002	1343	107	600505	CO	Garfield	Township 6 South, Range 93 West, 6th P.M. Section 34: NENW
CO.004.2123.000	REBECCA L BROCK	5/6/2004	1587	567	652102	CO	Garfield	Township 6 South, Range 93 West, 6th P.M. Section 34: SWSW
CO.004.2124.000	REBECCA L BROCK	3/15/2002	1371	699	607514	CO	Garfield	Township 6 South, Range 93 West, 6th P.M. Section 34: NWNW
CO.004.2125.000	BENZEL LIVESTOCK COMPANY	2/10/2003	1486	239	630497	CO	Garfield	Township 6 South, Range 93 West, 6th P.M. Section 35: E2SW
CO.004.2126.000	BENZEL LIVESTOCK COMPANY	1/21/2002	1325	936	596720	CO	Garfield	Township 6 South, Range 93 West, 6th P.M. Section 35: S2SE
CO.004.2127.000	BENZEL LIVESTOCK COMPANY	8/28/2001	1322	87	595892	CO	Garfield	Township 6 South, Range 93 West, 6th P.M. Section 36: NE, SE
CO.004.2128.000	BENZEL LIVESTOCK COMPANY	2/17/2003	1448	939	623376	CO	Garfield	Township 6 South, Range 93 West, 6th P.M. Section 36: SESE
CO.004.2129.000	MARVELLE COUEY	8/21/2001	1343	148	600518	CO	Garfield	Township 6 South, Range 92 West, 6th P.M. Section 31: N2NE
CO.004.2130.000	KELLY COUEY	6/3/2002	1362	341	605142	CO	Garfield	Township 7 South, Range 92 West, 6th P.M. Section 8: E2NE Section 9: SWNW
CO.004.2131.000	MARVELLE COUEY ET AL	6/3/2002	1362	344	605143	CO	Garfield	Township 7 South, Range 92 West, 6th P.M. Section 8: NENE
CO.004.2132.000	CHARLES L DUNN ET UX	2/12/1997	1017	315	507712	CO	Garfield	Township 7 South, Range 92 West, 6th P.M. Section 4: NESW
CO.004.2133.000	UNION OIL COMPANY OF CALIFORNIA	7/5/1996	987	500	496600	CO	Garfield	Township 5 South, Range 96 West, 6th P.M. Section 36: NE
CO.004.2134.000	UNION OIL COMPANY OF CALIFORNIA	7/18/1996	989	294	497318	CO	Garfield	Township 5 South, Range 96 West, 6th P.M. Section 36: NE
CO.004.2135.000	AAPK LEASING	4/21/2004	1600	144	654855	CO	Garfield	Township 6 South, Range 93 West, 6th P.M. Section 15: SESE
CO.004.2136.000	SILVER SPOON LLC	4/14/2004	1578	380	650312	CO	Garfield	Township 6 South, Range 93 West, 6th P.M. Section 15: SESE

<u>Lease No.</u>	<u>Lessor</u>	<u>Eff date</u>	<u>Book</u>	<u>Page</u>	<u>Ref</u>	<u>St</u>	<u>County</u>	<u>Legal</u>
CO.004.2137.000	DONALD P BEECRAFT ET UX	4/2/2004	1576	140	649866	CO	Garfield	Township 6 South, Range 93 West, 6th P.M. Section 15: SE
CO.004.2138.000	DAVID L SCHREINER ET UX	7/26/2004	1618	444	659025	CO	Garfield	Township 6 South, Range 93 West, 6th P.M. Section 15: SE
CO.004.2139.000	JOHN D FRYE JR ET AL	4/26/2004	1600	140	654854	CO	Garfield	Township 6 South, Range 93 West, 6th P.M. Section 14: SWSW Section 15: SESE
CO.004.214.000	Christopher S. Nocks	4/18/2007	1938	285	725612	CO	Garfield	Township 8 South, Range 96 West, 6th P.M. Section 2: NENW
CO.004.2140.000	BENZEL LIVESTOCK LLLP	4/16/2004	1600	134	654852	CO	Garfield	Township 6 South, Range 93 West, 6th P.M. Section 26: E2 Section 35: NENE Section 36: N2, E2
CO.004.2141.000	MAMM CREEK COMMONS	6/3/2004	1594	4	653487	CO	Garfield	Township 6 South, Range 93 West, 6th P.M. Section 23: SWSE Section 26: NWNE
CO.004.2142.000	DALBO INC A UT CORPORATION	4/14/2004	NA	NA	807110	CO	Garfield	Township 6 South, Range 93 West, 6th P.M. Section 26: N2NE
CO.004.2143.000	CITY OF RIFLE	8/10/2004	NA	NA	807109	CO	Garfield	Township 6 South, Range 93 West, 6th P.M. Section 14: SW Section 15: SE
CO.004.2144.000	WALTER C WIEBEN ET UX	9/10/2003	1547	452	643141	CO	Garfield	Township 8 South, Range 93 West, 6th P.M. Section 2: SW Section 11: W2,E2
CO.004.2145.000	DIVIDE CREEK LAND & CATTLE	11/13/2002	1413	866	615975	CO	Garfield	Township 7 South, Range 92 West, 6th P.M. Section 23: SESENE
CO.004.2146.000	ESTATE OF PAUL R SHIDELER	1/22/2004	NA	NA	807118	CO	Garfield	Township 7 South, Range 93 West, 6th P.M. Section 25: NWSW
CO.004.2147.000	GARY D HILL ET UX (L9E)	6/4/2003	NA	NA	807129	CO	Garfield	Township 7 South, Range 92 West, 6th P.M. Section 9: NWSW
CO.004.2148.000	JEAN C OKAGAWA	3/31/2004	1580	951	650781	CO	Garfield	Township 7 South, Range 92 West, 6th P.M. Section 3: NWSW Section 4: N2SE
CO.004.2149.000	ERNESTO & ANNA CRUZ	8/31/2003	1620	10	659302	CO	Garfield	Township 6 South, Range 92 West, 6th P.M. Section 29: NESW
CO.004.215.000	Charlotte J. Cass Charlotte C. Phipps Daniel C. Cass Kimberly J. Brophy Gary J. Garber Timothy J. Garber	5/2/2005	1953	467	728833	CO	Garfield	Township 8 South, Range 96 West, 6th P.M. Section 1: SWNE

<u>Lease No.</u>	<u>Lessor</u>	<u>Eff date</u>	<u>Book</u>	<u>Page</u>	<u>Ref</u>	<u>St</u>	<u>County</u>	<u>Legal</u>
CO.004.2150.000	MALONE RANCH LLC	3/18/2003	1539	57	640973	CO	Garfield	Township 7 South, Range 92 West, 6th P.M. Section 27: SW Section 28: S2NW
CO.004.2151.000	JAMES L ROSE	9/27/2002	1410	341	615364	CO	Garfield	Township 7 South, Range 93 West, 6th P.M. Section 22: SWSWNE,NWNWSE
CO.004.2152.000	JAMES L ROSE	2/12/2003	1438	54	621115	CO	Garfield	Township 7 South, Range 93 West, 6th P.M. Section 22: W2SE,SENW,SWNE
CO.004.2153.000	PAUL R SHIDELEL	7/2/2003	NA	NA	807180	CO	Garfield	Township 6 South, Range 92 West, 6th P.M. Section 32: NWSE
CO.004.2154.000	PAUL R SHIDELEL	3/21/2003	NA	NA	807181	CO	Garfield	Township 6 South, Range 92 West, 6th P.M. Section 29: SWSE
CO.004.2155.000	DIVIDE CREEK LAND & CATTLE	4/8/2003	1477	595	628731	CO	Garfield	Township 7 South, Range 92 West, 6th P.M. Section 25: SWNWNE
CO.004.2156.000	PAUL ROB SHIDELEL	9/18/2001	NA	NA	807184	CO	Garfield	Township 7 South, Range 93 West, 6th P.M. Section 25: NWNWNE
CO.004.2157.000	DAVID R YOUNBERG	8/1/2002	NA	NA	998864	CO	Garfield	Township 7 South, Range 94 West, 6th P.M. Section 2: S2NE,N2SE,L1
CO.004.2158.000	BARBARA A PITMAN ET AL	11/2/2003	1545	433	642648	CO	Garfield	Township 7 South, Range 93 West, 6th P.M. Section 23: NE
CO.004.2159.000	ROBERT R BUERGER ET UX	1/28/2003	1434	282	620222	CO	Garfield	Township 7 South, Range 92 West, 6th P.M. Section 16: S2 Section 21: NENW
CO.004.216.000	Charlotte J. Cass Charlotte C. Phipps Daniel C. Cass Kimberly J. Brophy Gary J. Garber Timothy J. Garber	5/2/2005	1953	'0459	728831	CO	Garfield	Township 8 South, Range 96 West, 6th P.M. Section 1: NENW
CO.004.2160.000	ESTATE OF PAUL R SHIDELEL	1/13/2004	1560	901	646531	CO	Garfield	Township 7 South, Range 92 West, 6th P.M. Section 31: NESW
CO.004.2161.000	PAUL R SHIDELEL	1/18/2002	1345	943	601297	CO	Garfield	Township 8 South, Range 93 West, 6th P.M. Section 1:
CO.004.2162.000	ALKALI CREEK CORPORATION	9/26/2003	NA	NA	807071	CO	Garfield	Township 8 South, Range 92 West, 6th P.M. Section 2: S2SW Section 3: E2SE
CO.004.2163.000	ALKALI CREEK CORPORATION	9/26/2003	NA	NA	807072	CO	Garfield	Township 8 South, Range 92 West, 6th P.M. Section 2: S2SW Section 3: E2SE
CO.004.2164.000	DWIGHT D KOICHEVAR ET UX	10/17/2002	NA	NA	807117	CO	Garfield	Township 6 South, Range 92 West, 6th P.M. Section 33: SENW
CO.004.2165.000	JOSEF P LANGEGGER DBA TWIN	9/11/2003	1526	277	638036	CO	Garfield	Township 7 South, Range 92 West, 6th P.M. Section 12: NWNE
CO.004.2166.000	JOSEF P LANGEGGER DBA TWIN	7/3/2003	1510	772	634984	CO	Garfield	Township 7 South, Range 92 West, 6th P.M. Section 1: SWSE

<u>Lease No.</u>	<u>Lessor</u>	<u>Eff date</u>	<u>Book</u>	<u>Page</u>	<u>Ref</u>	<u>St</u>	<u>County</u>	<u>Legal</u>
CO.004.2167.000	MILLER LAND & CATTLE CO	7/15/2003	1510	765	634982	CO	Garfield	Township 7 South, Range 92 West, 6th P.M. Section 12: NENE
CO.004.2168.000	HENRY J C SCHWARTZ ET UX	1/9/2004	1556	403	645262	CO	Garfield	Township 7 South, Range 92 West, 6th P.M. Section 2: ALL
CO.004.2169.000	WALKER ROLES	6/7/2003	1492	UNREAD ABLE	631687	CO	Garfield	Township 7 South, Range 93 West, 6th P.M. Section 13: NESE
CO.004.217.000	Puckett Land Company	9/23/2015	NA	NA	879228	CO	Garfield	Township 7 South, Range 97 West, 6th P.M. Section 1: S2NW
CO.004.2170.000	WALTER S & BETTY J ROLES	6/7/2003	1486	233	630495	CO	Garfield	Township 7 South, Range 93 West, 6th P.M. Section 13: NESE
CO.004.2171.000	WALKER ROLES	1/27/2004	1560	898	646530	CO	Garfield	Township 7 South, Range 93 West, 6th P.M. Section 13: SWNE
CO.004.2172.000	WALTER S & BETTY J ROLES	1/15/2004	1556	416	645269	CO	Garfield	Township 7 South, Range 93 West, 6th P.M. Section 13: SWNE
CO.004.2173.000	WALTER S & BETTY J ROLES	1/13/2004	1560	886	646526	CO	Garfield	Township 7 South, Range 93 West, 6th P.M. Section 13: SWNE
CO.004.2174.000	WALKER ROLES	1/13/2004	NA	NA	807212	CO	Garfield	Township 7 South, Range 93 West, 6th P.M. Section 13: SWNE
CO.004.2175.000	GARY D & KAREN K HILL (E16E)	1/7/2002	NA	NA	807126	CO	Garfield	Township 7 South, Range 92 West, 6th P.M. Section 16: SWNW
CO.004.2176.000	ESTATE OF PAUL R SHIDELEL	1/28/2004	1560	892	646528	CO	Garfield	Township 6 South, Range 92 West, 6th P.M. Section 32: N2SE
CO.004.2177.000	ESTATE OF PAUL R SHIDELEL	1/20/2004	1563	444	647077	CO	Garfield	Township 6 South, Range 92 West, 6th P.M. Section 33: NW
CO.004.2178.000	ESTATE OF PAUL R SHIDELEL	9/24/2003	NA	NA	807124	CO	Garfield	Township 6 South, Range 92 West, 6th P.M. Section 33: SWNW
CO.004.2179.000	DANIEL T O'CONNELL ET UX	10/1/2003	1545	430	642647	CO	Garfield	Township 7 South, Range 92 West, 6th P.M. Section 34: NW
CO.004.218.000	Charlotte J. Cass Charlotte C. Phipps Daniel C. Cass Kimberly J. Brophy Gary J. Garber Timothy J. Garber	5/2/2005	1953	'0459	725621	CO	Garfield	Township 8 South, Range 96 West, 6th P.M. Section 1: NWNE
CO.004.2180.000	MARVELLE COUEY ET AL	8/9/2004	1612	977	657699	CO	Garfield	Township 7 South, Range 93 West, 6th P.M. Section 23: NE
CO.004.2181.000	BARBARA A PITMAN ET AL	8/2/2004	1612	962	657695	CO	Garfield	Township 7 South, Range 93 West, 6th P.M. Section 23: NE
CO.004.2182.000	ROD DEBOWES ET AL	12/8/2001	NA	NA	807191	CO	Garfield	Township 6 South, Range 93 West, 6th P.M. Section 21: NESW
CO.004.2183.000	MIKE BUSBY & CRUZ LATIL	9/20/2001	NA	NA	807174	CO	Garfield	Township 6 South, Range 93 West, 6th P.M. Section 27: NWNE

<u>Lease No.</u>	<u>Lessor</u>	<u>Eff date</u>	<u>Book</u>	<u>Page</u>	<u>Ref</u>	<u>St</u>	<u>County</u>	<u>Legal</u>
CO.004.2184.000	JAMES L ROSE	11/11/2002	1406	299	614516	CO	Garfield	Township 7 South, Range 93 West, 6th P.M. Section 22: W2
CO.004.2185.000	BARBARA A PITMAN ET AL	2/12/2003	1438	50	621114	CO	Garfield	Township 7 South, Range 93 West, 6th P.M. Section 22: W2SE Section 27: E2NW,NESW,NWSE,NWNE
CO.004.2186.000	WALTER C WIEBEN ET UX	6/27/2002	NA	NA	807214	CO	Garfield	Township 8 South, Range 92 West, 6th P.M. Section 7: SW
CO.004.2187.000	PATRICIA F PERRYMAN ET VIR	9/23/2003	1526	306	638045	CO	Garfield	Township 8 South, Range 92 West, 6th P.M. Section 10: SESE
CO.004.2188.000	PATRICIA F PERRYMAN ET VIR	7/25/2003	1504	457	633899	CO	Garfield	Township 8 South, Range 92 West, 6th P.M. Section 10: NENE,NESE,SENE,S2S2
CO.004.2189.000	WILLIAM D & BOBBIE G ROWE	1/30/2004	1600	137	654853	CO	Garfield	Township 8 South, Range 92 West, 6th P.M. Section 11: N2
CO.004.219.000	Charlotte J. Cass Gary J. Garber	2/21/2005	NA	NA	754906	CO	Garfield	Township 8 South, Range 95 West, 6th P.M. Section 6 Section 7 Section 18 Section 19
CO.004.2190.000	BARRY C SHIDELER ET UX	6/18/2002	1380	284	UNREADABLE	CO	Garfield	Township 8 South, Range 92 West, 6th P.M. Section 6: SENE,L1
CO.004.2191.000	BARRY C SHIDELER ET UX	3/11/2003	1469	659	627302	CO	Garfield	Township 8 South, Range 92 West, 6th P.M. Section 6: SENE,L1
CO.004.2192.000	BARRY C SHIDELER ET UX	3/11/2003	1456	890	624883	CO	Garfield	Township 8 South, Range 92 West, 6th P.M. Section 6: NE
CO.004.2193.000	GARY L KELLY ET AL	2/20/2002	1343	116	600508	CO	Garfield	Township 7 South, Range 93 West, 6th P.M. Section 3: N2SW
CO.004.2194.000	RANDY PRICE BLACKMER ET AL	3/5/2004	1570	95	648575	CO	Garfield	Township 6 South, Range 93 West, 6th P.M. Section 27: SWSW
CO.004.2195.000	W F CLOUGH	9/3/1997	NA	NA	998864	CO	Garfield	Township 6 South, Range 93 West, 6th P.M. Section 18: NW Township 6 South, Range 94 West, 6th P.M. Section 13: NE

<u>Lease No.</u>	<u>Lessor</u>	<u>Eff date</u>	<u>Book</u>	<u>Page</u>	<u>Ref</u>	<u>St</u>	<u>County</u>	<u>Legal</u>
CO.004.2196.000	W F CLOUGH	9/3/1997	1035	848	514213	CO	Garfield	Township 6 South, Range 94 West, 6th P.M. Section 13: NE Section 29: SENW
CO.004.2197.000	MOBIL OIL CORPORATION	7/10/1997	1049	166	518743	CO	Garfield	Township 7 South, Range 95 West, 6th P.M. Section 6: W2SW
CO.004.2198.000	KURT E & LESLIE B SCHULTZ	7/8/2003	1504	471	633904	CO	Garfield	Township 6 South, Range 92 West, 6th P.M. Section 33: NESE
CO.004.2199.000	UNION OIL COMPANY OF CALIF	4/22/1997	NA	NA	998864	CO	Garfield	Township 7 South, Range 96 West, 6th P.M. Section 1 Section 2
CO.004.220.000	Scott C. Nocks and Judy A. Nocks	4/18/2007	NA	NA	725616	CO	Garfield	Township 8 South, Range 96 West, 6th P.M. Section 2: SENE, NWNW
CO.004.2200.000	W F CLOUGH	4/6/1994	'0926	798	472655	CO	Garfield	Township 6 South, Range 93 West, 6th P.M. Section 5: SWNW, SESW, SWSE, N2S2 Section 6: LOTS 2 (56.63 NWNW), 3 (56.77 NENW), 4 (55.79 NWNW), S2NE Section 7: W2 Section 18: LOTS 2 (36.63 NWSW, SWNW), NWNW, N2NW, SWNW Township 6 South, Range 94 West, 6th P.M. Section 12: E2 Section 13: ALL Section 14: S2, S2N2 NORTH & WEST OF 1-70 Section 15: S2N2, S2 Section 16: SE Section 20: S2 Section 21: ALL, NORTH & WEST OF 1-70 Section 22: N2, N2S2 NORTH & WEST OF 1-70 Section 24: LOT 4 (20.48 NENW, NWNW), TOGETHER WITH OTHER LANDS MORE PARTICULARLY DESCRIBED IN BK 454, PG 154-155 IN RECORDS OF GARFIELD CO., CO Section 29: N2
CO.004.2201.000	JAMES L ROSE	3/16/2004	1570	89	648573	CO	Garfield	Township 7 South, Range 93 West, 6th P.M. Section 15: NESE
CO.004.2202.000	JAMES L ROSE	3/16/2004	1570	86	648572	CO	Garfield	Township 7 South, Range 93 West, 6th P.M. Section 15: W2
CO.004.2203.000	BARBARA A PITMAN ET AL	2/13/2003	1448	956	623382	CO	Garfield	Township 7 South, Range 93 West, 6th P.M. Section 22: W2SE Section 27: E2NW, NESW, NWNW, NWSE

<u>Lease No.</u>	<u>Lessor</u>	<u>Eff date</u>	<u>Book</u>	<u>Page</u>	<u>Ref</u>	<u>St</u>	<u>County</u>	<u>Legal</u>
CO.004.2204.000	JOHN L & MARY H RAILSBACK	8/22/2001	1322	84	595891	CO	Garfield	Township 6 South, Range 92 West, 6th P.M. Section 32: NENW
CO.004.2205.000	LLOYD GARY & RITA J MOORE	8/23/2001	1322	110	595901	CO	Garfield	Township 6 South, Range 92 West, 6th P.M. Section 33: SWNE
CO.004.2206.000	BJM LTD	8/30/2001	1322	108	595900	CO	Garfield	Township 6 South, Range 93 West, 6th P.M. Section 31: NW
CO.004.2207.000	BJM LTD	11/7/2001	1325	942	596722	CO	Garfield	Township 6 South, Range 92 West, 6th P.M. Section 30: L4
CO.004.2208.000	KRK LTD	10/2/2001	1295	351	590287	CO	Garfield	Township 7 South, Range 92 West, 6th P.M. Section 6: LOT 3 (NWSW 18.10, SWSW 18.10), S2 Section 7: LOT 1 (NWNW 18.30, SWNW 18.30), N2
CO.004.2209.000	RICHARD F ARBANEY	8/25/2003	1594	1	653486	CO	Garfield	Township 7 South, Range 92 West, 6th P.M. Section 3: S2SE
CO.004.221.000	John D. Nauroth and Dorothy V. Nauroth, husband and wife, as joint tenants and Cecil r. Rasberry and Frankie J. Rasberry, husband and wife, as joint tenants	3/28/2008	NA	NA	752057	CO	Garfield	Township 8 South, Range 96 West, 6th P.M. Section 2: SWNE
CO.004.2210.000	LLOYD G & RITA J MOORE	7/10/2003	NA	NA	807155	CO	Garfield	Township 6 South, Range 92 West, 6th P.M. Section 33: SWNE
CO.004.2211.000	REBECCA MANGNALL	6/26/2003	1492	533	631688	CO	Garfield	Township 6 South, Range 92 West, 6th P.M. Section 34: NWSW
CO.004.2212.000	JAMES A & WILLA F HOLGATE	7/11/2003	NA	NA	998864	CO	Garfield	Township 6 South, Range 92 West, 6th P.M. Section 33: SENE
CO.004.2213.000	ESTATE OF PAUL R SHIDELER	1/20/2004	1568	314	648228	CO	Garfield	Township 7 South, Range 93 West, 6th P.M. Section 25: NWSW
CO.004.2214.000	WALTER C & DOROTHY WIEBEN	7/19/2004	1612	956	657693	CO	Garfield	Township 8 South, Range 93 West, 6th P.M. Section 11 Section 14
CO.004.2215.000	EDDIE B & DENISE L ELDER	3/22/2003	1456	898	624886	CO	Garfield	Township 7 South, Range 93 West, 6th P.M. Section 13: NW
CO.004.2216.000	ROCKY A & TERRI L MEASE	4/7/2004	1578	386	650314	CO	Garfield	Township 6 South, Range 92 West, 6th P.M. Section 34: SWSW
CO.004.2217.000	ROCKY A & TERRI L MEASE	4/7/2004	1578	383	650313	CO	Garfield	Township 6 South, Range 92 West, 6th P.M. Section 34: SWSW
CO.004.2218.000	LESLIE D MCPHERSON ET UX	8/15/2003	1522	51	637125	CO	Garfield	Township 8 South, Range 92 West, 6th P.M. Section 1: SESE
CO.004.2219.000	GARY D & KAREN K HILL (J9E)	6/4/2003	NA	NA	807127	CO	Garfield	Township 7 South, Range 92 West, 6th P.M. Section 9: NWSW

<u>Lease No.</u>	<u>Lessor</u>	<u>Eff date</u>	<u>Book</u>	<u>Page</u>	<u>Ref</u>	<u>St</u>	<u>County</u>	<u>Legal</u>
CO.004.222.000	JOAN L SAVAGE	6/15/2007	1947	530	727461	CO	Garfield	Township 7 South, Range 94 West, 6th P.M. Section 5: SW, S2SE Section 8: E2, SENW, SW Section 8: W2NW, NENW Section 9: W2 Section 17: ALL Section 18: N2, SW, N2SE, SWSE Section 18: SESE Section 19: NENE Section 19: W2, SE, W2NE, SENE Section 20: E2, SW, S2NW, NENW Section 20: NWNW Section 29: ALL Section 30: ALL Section 32: N2N2 Township 7 South, Range 95 West, 6th P.M. Section 24: ALL
CO.004.2220.000	PAUL R SHIDELE	1/18/2002	1345	941	601296	CO	Garfield	Township 7 South, Range 92 West, 6th P.M. Section 31: SENE
CO.004.2221.000	WALTER C & DOROTHY WIEBEN	9/10/2003	1522	48	637124	CO	Garfield	Township 8 South, Range 93 West, 6th P.M. Section 11: SE Section 12: SW
CO.004.2222.000	WALTER C & DOROTHY WIEBEN	9/10/2003	1547	455	643142	CO	Garfield	Township 8 South, Range 93 West, 6th P.M. Section 11 Section 12
CO.004.2223.000	WALTER C & DOROTHY WIEBEN	9/26/2003	NA	NA	807213	CO	Garfield	Township 8 South, Range 93 West, 6th P.M. Section 2: S2 Section 11: ALL
CO.004.2224.000	ESTATE OF PAUL R SHIDELE	3/3/2004	1573	761	649373	CO	Garfield	Township 6 South, Range 92 West, 6th P.M. Section 33: N2
CO.004.2225.000	BARBARA A PITMAN ET AL	9/13/2003	1622	436	659740	CO	Garfield	Township 7 South, Range 93 West, 6th P.M. Section 22: SESW
CO.004.2226.000	BARBARA A PITMAN ET AL	9/13/2004	1622	439	659741	CO	Garfield	Township 7 South, Range 93 West, 6th P.M. Section 22: SESW
CO.004.2227.000	RICHARD D & KAY D MORGAN	7/25/2003	1510	768	634983	CO	Garfield	Township 7 South, Range 92 West, 6th P.M. Section 12: SESW Section 13: W2
CO.004.2228.000	PAUL R SHIDELE	1/18/2002	1345	939	601295	CO	Garfield	Township 6 South, Range 92 West, 6th P.M. Section 32: SWNE

<u>Lease No.</u>	<u>Lessor</u>	<u>Eff date</u>	<u>Book</u>	<u>Page</u>	<u>Ref</u>	<u>St</u>	<u>County</u>	<u>Legal</u>
CO.004.2229.000	ESTATE OF PAUL R SHIDELER	10/11/2003	NA	NA	807119	CO	Garfield	Township 6 South, Range 92 West, 6th P.M. Section 33: NW
CO.004.2230.000	ESTATE OF PAUL R SHIDELER	9/30/2003	NA	NA	807120	CO	Garfield	Township 6 South, Range 92 West, 6th P.M. Section 32: SWNE
CO.004.2231.000	BARRY C SHIDELER ET UX	3/11/2003	1469	662	627303	CO	Garfield	Township 8 South, Range 92 West, 6th P.M. Section 6: SE
CO.004.2232.000	JAMES L ROSE	7/28/2004	1629	375	661366	CO	Garfield	Township 7 South, Range 93 West, 6th P.M. Section 9: NESE
CO.004.2233.000	ORLYN J & CAROL A BELL	11/4/2004	NA	NA	807175	CO	Garfield	Township 6 South, Range 92 West, 6th P.M. Section 34: W2NW
CO.004.2234.000	RANDY PRICE BLACKMER ET AL	3/5/2004	1629	353	661358	CO	Garfield	Township 6 South, Range 93 West, 6th P.M. Section 27: SWSW
CO.004.2235.000	BENZEL LIVESTOCK COMPANY	2/6/2003	NA	NA	807099	CO	Garfield	Township 7 South, Range 93 West, 6th P.M. Section 1: E2
CO.004.2236.000	WAYNE & LORETTA HARPER	11/20/1997	1058	318	522017	CO	Garfield	Township 6 South, Range 92 West, 6th P.M. Section 33: SESE
CO.004.2237.000	GRASS MESA LTD ET AL	9/1/1994	980	839	494108	CO	Garfield	Township 6 South, Range 93 West, 6th P.M. Section 21: E2 Section 27: SW Section 28: SE Section 33: NE Section 34: NW
CO.004.2238.000	W F CLOUGH	1/3/1985	662	940	358748	CO	Garfield	Township 7 South, Range 93 West, 6th P.M. Section 3: E2SW Section 4: SE, LOT 1 (SWNE 21.65, SENE 21.65) Section 9: NE Section 10: N2 Section 11: N2
CO.004.2239.000	W F & GENEVIEVE CLOUGH	5/5/1994	'0904	576	464055	CO	Garfield	Township 6 South, Range 94 West, 6th P.M. Section 12: S2S2SE Section 13: NWNE
CO.004.224.000	Union Oil Company of California	2/18/2003	NA	NA	623403	CO	Garfield	Township 6 South, Range 96 West, 6th P.M. Section 4: NWSW
CO.004.2240.000	RUSSELL & MILDRED BINGMAN	4/17/1962	340	542	217354	CO	Garfield	Township 7 South, Range 94 West, 6th P.M. Section 8:

<u>Lease No.</u>	<u>Lessor</u>	<u>Eff date</u>	<u>Book</u>	<u>Page</u>	<u>Ref</u>	<u>St</u>	<u>County</u>	<u>Legal</u>
CO.004.2241.000	R E & RUBY GROSS	4/8/1962	340	539	217351	CO	Garfield	Township 7 South, Range 94 West, 6th P.M. Section 8:
CO.004.2242.000	W F CLOUGH	7/8/2003	1491	39	631392	CO	Garfield	Township 6 South, Range 94 West, 6th P.M. Section 13: NWSW Section 14: S2 Section 15: S2S2 Section 16: L16 Section 20: SE Section 21: N2,NWSW Section 23: NW Section 29: NWNE
CO.004.2243.000	JOHN STEWART DOWNING FAMIL	9/19/2003	1526	296	638041	CO	Garfield	Township 6 South, Range 94 West, 6th P.M. Section 24:
CO.004.2246.000	AIRPORT LAND PARTNERS LTD	4/2/2004	1578	389	650315	CO	Garfield	Township 6 South, Range 92 West, 6th P.M. Section 19: LOT 3(N2SW 48.42)
CO.004.2247.000	MARVELLE COUEY ET AL	7/28/2005	1736	185	684444	CO	Garfield	Township 6 South, Range 93 West, 6th P.M. Section 24: NESE, SE
CO.004.2248.000	MARVELLE P COUEY ET AL	7/28/2005	NA	NA	807170	CO	Garfield	Township 7 South, Range 93 West, 6th P.M. Section 23: SENE Section 24: S2NW
CO.004.2249.000	MARVELLE COUEY ET AL	7/28/2005	1736	174	684440	CO	Garfield	Township 7 South, Range 93 West, 6th P.M. Section 23: SENE Section 24: S2NW
CO.004.2250.000	Union Oil Company of California	3/1/2002	NA	NA	602331	CO	Garfield	Township 6 South, Range 96 West, 6th P.M. Section 4: N2SW
CO.004.2250.000	MARVELLE COUEY ET AL	7/28/2005	NA	NA	807168	CO	Garfield	Township 7 South, Range 93 West, 6th P.M. Section 24: SENW
CO.004.2251.000	BARBARA A PITMAN ET AL	3/10/2003	NA	NA	807077	CO	Garfield	Township 7 South, Range 93 West, 6th P.M. Section 13: NW
CO.004.2252.000	BARBARA A PITMAN ET AL	12/14/2004	1651	1637	666045	CO	Garfield	Township 7 South, Range 93 West, 6th P.M. Section 13: NWNW
CO.004.2253.000	BARBARA A PITMAN ET AL	12/15/2004	1651	640	666046	CO	Garfield	Township 7 South, Range 93 West, 6th P.M. Section 13: N2NW
CO.004.2254.000	SHIDELER LAND & CATTLE CO	9/23/2005	1849	445	708288	CO	Garfield	Township 7 South, Range 93 West, 6th P.M. Section 25: SWNW,SW
CO.004.2261.000	ROBERT T WHEELER	1/21/2005	MEMO 1736	183	684443	CO	Garfield	Township 8 South, Range 92 West, 6th P.M. Section 1: S2NE,SENW,N2SE,L1,L2,L3

<u>Lease No.</u>	<u>Lessor</u>	<u>Eff date</u>	<u>Book</u>	<u>Page</u>	<u>Ref</u>	<u>St</u>	<u>County</u>	<u>Legal</u>
CO.004.2262.000	WALTER C WIEBEN ET UX	8/9/2005	NA	NA	807076	CO	Garfield	Township 8 South, Range 93 West, 6th P.M. Section 11: S2 Section 14: N2
CO.004.2264.000	DAYBREAK REALTY LLC	9/15/2005	1736	193	684447	CO	Garfield	Township 7 South, Range 95 West, 6th P.M. Section 30: SENW,SWNE,L7,L8
CO.004.2265.000	DAYBREAK REALTY INC	3/4/2005	NA	NA	998864	CO	Garfield	Township 7 South, Range 96 West, 6th P.M. Section 36: N2SE
CO.004.2266.000	RAY & PATRICIA RICHARDSON	5/20/2005	1704	683	677724	CO	Garfield	Township 7 South, Range 96 West, 6th P.M. Section 35: SESW Section 35: SESW
CO.004.2268.000	SHIRLEY A BREWER ET AL	2/1/2005	1663	30	668695	CO	Garfield	Township 8 South, Range 96 West, 6th P.M. Section 3: NWSE
CO.004.2269.000	ROBERT J CROMPTON JR	11/18/2004	3824	365	2235422	CO	Garfield	Township 8 South, Range 96 West, 6th P.M. Section 10: NESE
CO.004.227.000	Puckett Land Company	9/18/2001	NA	NA	589578	CO	Garfield	Township 6 South, Range 96 West, 6th P.M. Section 31: NW
CO.004.2272.000	ROGER LEE KNOX ET UX	11/28/2004	1651	634	666044	CO	Garfield	Township 8 South, Range 96 West, 6th P.M. Section 10: ALL Section 11: SWNW,N2NW
CO.004.2273.000	ROSEMARY KIOUS	11/20/2004	1651	619	666039	CO	Garfield	Township 8 South, Range 96 West, 6th P.M. Section 3: NWNWSE
CO.004.2274.000	LARRY D KNOX AND DANA KNOX, H/W	2/4/2005	1663	34	668696	CO	Garfield	Township 8 South, Range 96 West, 6th P.M. Section 3: SWNE, SENW
CO.004.2275.000	ROGER LEE KNOX ET AL	1/18/2005	1659	443	667912	CO	Garfield	Township 8 South, Range 96 West, 6th P.M. Section 3:
CO.004.2276.000	ROGER LEE KNOX ET AL	11/28/2004	1651	625	666041	CO	Garfield	Township 8 South, Range 96 West, 6th P.M. Section 3:
CO.004.2277.000	ROGER LEE KNOX ET AL	12/20/2004	1781	456	694325	CO	Garfield	Township 8 South, Range 96 West, 6th P.M. Section 3:
CO.004.2278.000	MICHAEL D & RAYNELL J KNOX	11/23/2004	1651	622	666040	CO	Garfield	Township 8 South, Range 96 West, 6th P.M. Section 3: NESE
CO.004.228.000	Shell Frontier Oil & Gas Inc.	10/12/2005	NA	NA	998864	CO	Garfield	Township 7 South, Range 97 West, 6th P.M. Section 12
CO.004.2280.000	ROGER LEE KNOX ET AL	12/20/2004	1659	431	667908	CO	Garfield	Township 8 South, Range 96 West, 6th P.M. Section 3: E2SE
CO.004.2282.000	ROGER AND SANDRA KNOX	5/7/2005	1704	703	677730	CO	Garfield	Township 8 South, Range 96 West, 6th P.M. Section 10: ALL Section 11: SWNW,N2NW
CO.004.2283.000	BARRY C SHIDELETER ET UX	3/11/2003	NA	NA	807084	CO	Garfield	Township 6 South, Range 92 West, 6th P.M. Section 6: SE

<u>Lease No.</u>	<u>Lessor</u>	<u>Eff date</u>	<u>Book</u>	<u>Page</u>	<u>Ref</u>	<u>St</u>	<u>County</u>	<u>Legal</u>
CO.004.2284.000	BENZEL LIVESTOCK LLLP	3/29/2004	1580	948	630780	CO	Garfield	Township 6 South, Range 93 West, 6th P.M. Section 36: NWNE
CO.004.2285.000	BENZEL LIVESTOCK CO	2/10/2004	1563	452	647079	CO	Garfield	Township 6 South, Range 93 West, 6th P.M. Section 25: W2 Section 26: E2
CO.004.2286.000	BENZEL LIVESTOCK LLLP	4/16/2004	1580	954	650782	CO	Garfield	Township 6 South, Range 93 West, 6th P.M. Section 26: E2 Section 35: NENE Section 36: N2, E2
CO.004.2288.000	ORLYN AND CAROL BELL	11/4/2004	1803	707	698600	CO	Garfield	Township 7 South, Range 93 West, 6th P.M. Section 1: E2
CO.004.2289.000	ENCANA OIL & GAS (USA) INC	9/1/2003	NA	NA	998864	CO	Garfield	Township 6 South, Range 92 West, 6th P.M. Section 34: W2NW
CO.004.229.000	Union Oil Company of California	2/26/2001	NA	NA	577854	CO	Garfield	Township 7 South, Range 96 West, 6th P.M. Section 36: N2SE,SE,NW,NESW,S2NE
CO.004.2290.000	ESTATE OF PAUL SHIDELER	12/5/2003	1556	395	645261	CO	Garfield	Township 6 South, Range 96 West, 6th P.M. Section 16: LOT 13
CO.004.2291.000	BENZEL LIVESTOCK CO	12/26/2003	1556	384	645256	CO	Garfield	Township 7 South, Range 92 West, 6th P.M. Section 31: SESW,NESW,I,2
CO.004.2292.000	RENE TORNARE	2/27/2004	1580	961	650785	CO	Garfield	Township 6 South, Range 93 West, 6th P.M. Section 25: SWNW Section 26: SENE,NESE
CO.004.2293.000	JAMES AND PAMELA BUEGER	3/1/2004	1565	228	647487	CO	Garfield	Township 6 South, Range 93 West, 6th P.M. Section 34: NWSE
CO.004.2294.000	GARY AND KAREN HILL (K28)	9/25/2003	1547	472	643147	CO	Garfield	Township 7 South, Range 92 West, 6th P.M. Section 15: NE,S2
CO.004.2295.000	GARY AND KAREN HILL (K28)	9/25/2003	1547	467	643146	CO	Garfield	Township 7 South, Range 92 West, 6th P.M. Section 9: ALL Section 16: W2
CO.004.2296.000	GARY AND KAREN HILL (J9E)	9/25/2003	1547	464	643145	CO	Garfield	Township 7 South, Range 92 West, 6th P.M. Section 21: NE,NW
CO.004.2297.000	SPECIALTY TAVERNS INC	2/24/2006	1836	759	705437	CO	Garfield	Township 7 South, Range 92 West, 6th P.M. Section 9: ALL
								Township 6 South, Range 92 West, 6th P.M. Section 20 Section 21 Section 28 Section 29

<u>Lease No.</u>	<u>Lessor</u>	<u>Eff date</u>	<u>Book</u>	<u>Page</u>	<u>Ref</u>	<u>St</u>	<u>County</u>	<u>Legal</u>
CO.004.2298.000	SPECIALTY TAVERNS INC	2/24/2006	NA	NA	807201	CO	Garfield	Township 6 South, Range 92 West, 6th P.M. Section 20 Section 21 Section 28 Section 29
CO.004.2299.000	SARAH A COX ET AL	3/27/2006	NA	NA	807193	CO	Garfield	Township 6 South, Range 92 West, 6th P.M. Section 33: NWNE
CO.004.230.000	Hilltop 2F2 Ranch, LLC	7/18/2008	NA	NA	766581	CO	Garfield	Township 7 South, Range 94 West, 6th P.M. Section 17: Lot 3, SENW, E2SW
CO.004.2300.000	BENZEL LIVESTOCK CO	12/26/2003	1556	381	645255	CO	Garfield	Township 7 South, Range 93 West, 6th P.M. Section 1: E2
CO.004.2301.000	SHIDELE LAND & CATTLE COMPANY LLC	9/14/2005	1844	248	707256	CO	Garfield	Township 7 South, Range 92 West, 6th P.M. Section 31: SWSE
CO.004.2302.000	SHIDELE LAND & CATTLE CO	12/2/2005	MEMO18 44	245	707253	CO	Garfield	Township 7 South, Range 92 West, 6th P.M. Section 30: SWNW
CO.004.2303.000	SHIDELE LAND & CATTLE CO	12/7/2005	1844	242	707250	CO	Garfield	Township 6 South, Range 92 West, 6th P.M. Section 29: SWSE
CO.004.2304.000	SHIDELE LAND & CATTLE CO	8/13/2005	1844	241	707249	CO	Garfield	Township 7 South, Range 93 West, 6th P.M. Section 26: SESE
CO.004.2305.000	SHIDELE LAND & CATTLE CO	11/21/2005	1844	243	707251	CO	Garfield	Township 7 South, Range 93 West, 6th P.M. Section 25: NWSE
CO.004.2306.000	SHIDELE LAND & CATTLE CO	8/18/2005	MEMO18 44	247	707255	CO	Garfield	Township 7 South, Range 93 West, 6th P.M. Section 36: NENW
CO.004.2307.000	LYNN J SHORE ET UX	8/8/2006	NA	NA	998864	CO	Garfield	Township 7 South, Range 95 West, 6th P.M. Section 16: SWNE
CO.004.2308.000	JACK C ENYEART ET AL	6/22/2006	1820	802	702199	CO	Garfield	Township 7 South, Range 95 West, 6th P.M. Section 16: NWNW
CO.004.2309.000	ENCANA OIL & GAS (USA) INC	8/14/2006	1834	756	705003	CO	Garfield	Township 7 South, Range 96 West, 6th P.M. Section 36: N2
CO.004.231.000	Gary J. Garber	10/6/2008	NA	NA	757925	CO	Garfield	Township 8 South, Range 96 West, 6th P.M. Section 1: W2NE Metes and Bounds
CO.004.2311.000	BARRY AND MARY SHIDELE	3/11/2003	1469	659	627302	CO	Garfield	Township 8 South, Range 92 West, 6th P.M. Section 6: SENE, L1
CO.004.2312.000	BARRY AND MARILYN SHIDELE	11/9/2005	1836	748	705433	CO	Garfield	Township 8 South, Range 92 West, 6th P.M. Section 6: SENE
CO.004.2313.000	BARRY AND MARILYN SHIDELE	3/11/2003	NA	NA	807081	CO	Garfield	Township 8 South, Range 92 West, 6th P.M. Section 6: NE

<u>Lease No.</u>	<u>Lessor</u>	<u>Eff date</u>	<u>Book</u>	<u>Page</u>	<u>Ref</u>	<u>St</u>	<u>County</u>	<u>Legal</u>
CO.004.2314.000	BARRY AND MARILYN SHIDELE	9/26/2003	1539	47	640971	CO	Garfield	Township 8 South, Range 92 West, 6th P.M. Section 6: NWNW Township 8 South, Range 93 West, 6th P.M. Section 1 Section 12
CO.004.2315.000	BARRY AND MARILYN SHIDELE	9/26/2003	1539	52	640972	CO	Garfield	Township 8 South, Range 92 West, 6th P.M. Section 6: NWNW Township 8 South, Range 93 West, 6th P.M. Section 1 Section 12
CO.004.2316.000	SHIDELE LAND & CATTLE CO	11/21/2005	1844	244	707252	CO	Garfield	Township 8 South, Range 93 West, 6th P.M. Section 1
CO.004.2317.000	BARRY AND MARILYN SHIDELE	9/1/2005	1836	745	705432	CO	Garfield	Township 8 South, Range 93 West, 6th P.M. Section 1: SWSE
CO.004.232.000	Gary J. Garber	10/6/2008	NA	NA	758261	CO	Garfield	Township 8 South, Range 96 West, 6th P.M. Section 1: W2NE Metes and Bounds
CO.004.2325.000	ORLYN J BELL ET AL	11/4/2004	1651	611	666037	CO	Garfield	Township 6 South, Range 92 West, 6th P.M. Section 34: NWNW
CO.004.2326.000	LYNN J SHORE ET VIR	8/22/2006	1849	456	708290	CO	Garfield	Township 7 South, Range 95 West, 6th P.M. Section 16: SWNE
CO.004.2328.000	RICHARD D MORGAN ET UX	7/25/2003	1639	893	663530	CO	Garfield	Township 7 South, Range 92 West, 6th P.M. Section 13: SWNE, E2NW
CO.004.2329.000	DONALD D FULTON ET UX	7/25/2003	1530	212	638868	CO	Garfield	Township 7 South, Range 92 West, 6th P.M. Section 25: N2SE, SESE Section 36: NENE, NWNNE
CO.004.233.000	Puckett Land Company	7/1/2014	NA	NA	855077	CO	Garfield	Township 7 South, Range 96 West, 6th P.M. Section 13: Lot 10 & 11 (Metes and Bounds)
CO.004.2331.000	SHIDELE LAND & CATTLE CO	8/13/2005	1844	223	707246	CO	Garfield	Township 7 South, Range 93 West, 6th P.M. Section 25: SW Section 26: SESE
CO.004.2332.000	ROY EACHUS	7/14/2004	NA	NA	807192	CO	Garfield	Township 8 South, Range 92 West, 6th P.M. Section 11: NW
CO.004.2333.000	GARY J GARBER	6/7/2006	NA	NA	998864	CO	Garfield	Township 8 South, Range 96 West, 6th P.M. Section 1: NWNNE
CO.004.2334.000	DAYBREAK REALTY INC	1/20/2005	NA	NA	998864	CO	Garfield	Township 7 South, Range 96 West, 6th P.M. Section 36: N2NE
CO.004.2335.000	DAYBREAK REALTY LLC	1/20/2005	NA	NA	809867	CO	Garfield	Township 7 South, Range 96 West, 6th P.M. Section 36: N2NE

<u>Lease No.</u>	<u>Lessor</u>	<u>Eff date</u>	<u>Book</u>	<u>Page</u>	<u>Ref</u>	<u>St</u>	<u>County</u>	<u>Legal</u>
CO.004.2337.000	ALKALI CREEK CORPORATION	9/26/2003	NA	NA	807073	CO	Garfield	Township 8 South, Range 92 West, 6th P.M. Section 2: S2SW Section 3: E2SE
CO.004.2338.000	SHIDELEL LAND & CATTLE CO	2/9/2006	NA	NA	807198	CO	Garfield	Township 7 South, Range 92 West, 6th P.M. Section 30: SW
CO.004.2339.000	BARRY C SHIDELEL ET UX	11/10/2005	NA	NA	998864	CO	Garfield	Township 7 South, Range 93 West, 6th P.M. Section 25: S2
CO.004.234.000	TOWN OF PARACHUTE	8/21/2014	NA	NA	853582	CO	Garfield	Township 7 South, Range 92 West, 6th P.M. Section 13: LOT 10 (METES AND BOUNDS) Section 14: SE (METES AND BOUNDS)
CO.004.2340.000	SHIDELEL LAND & CATTLE CO	8/18/2005	1844	235	707248	CO	Garfield	Township 7 South, Range 93 West, 6th P.M. Section 25: S2 Section 36: NENW
CO.004.2341.000	SHIDELEL LAND & CATTLE CO	9/14/2005	1844	217	707245	CO	Garfield	Township 7 South, Range 92 West, 6th P.M. Section 31: SE
CO.004.2342.000	ESTATE OF PAUL R SHIDELEL	1/7/2004	NA	NA	807122	CO	Garfield	Township 7 South, Range 92 West, 6th P.M. Section 31: NENW
CO.004.2343.000	JOAN L SAVAGE	12/9/1991	995	838	499496	CO	Garfield	Township 6 South, Range 94 West, 6th P.M. Section 25: LEGAL Section 35: LEGAL
CO.004.2344.000	PATRICIA DUNN	8/9/2010	NA	NA	7908019	CO	Garfield	Township 7 South, Range 94 West, 6th P.M. Section 1: LEGAL Section 2: LEGAL Section 9: LEGAL Section 10: LEGAL
CO.004.2345.000	STEVEN TOLLEFSON	8/18/2010	NA	NA	790927	CO	Garfield	Township 7 South, Range 92 West, 6th P.M. Section 4: N2SW, S2SE, SESW Section 5: NESE Section 9: W2NE
CO.004.2346.000	JOSEF P LANGEGER ET AL	8/19/2010	NA	NA	791055	CO	Garfield	Township 6 South, Range 93 West, 6th P.M. Section 34: SWSW Township 7 South, Range 92 West, 6th P.M. Section 12: NESW, SENW

<u>Lease No.</u>	<u>Lessor</u>	<u>Eff date</u>	<u>Book</u>	<u>Page</u>	<u>Ref</u>	<u>St</u>	<u>County</u>	<u>Legal</u>
CO.004.2347.000	BENZEL LAND LLLP	8/26/2010	NA	NA	791401	CO	Garfield	Township 6 South, Range 93 West, 6th P.M. Section 35: SE
CO.004.2348.000	MARVELLE P COUEY ET AL	8/31/2010	NA	NA	791402	CO	Garfield	Township 7 South, Range 93 West, 6th P.M. Section 1: S2SW Section 2: LOT 1, E2SE
CO.004.2349.000	STEVEN TOLLEFSON	9/29/2010	NA	NA	793438	CO	Garfield	Township 7 South, Range 92 West, 6th P.M. Section 5: SW, NWSE Section 8: N2NW
CO.004.235.000	LUKE M GROSS AND KIMBERLY D GROSS, H/W	3/2/2007	NA	NA	722813	CO	Garfield	Township 6 South, Range 93 West, 6th P.M. Section 34: SWSW
CO.004.2350.000	SHAEFFER LTD ET AL	10/13/2010	NA	NA	807196	CO	Garfield	Township 8 South, Range 96 West, 6th P.M. Section 2: LOT 3 (NENW)
CO.004.2351.000	KRK LLLP	10/13/2010	NA	NA	793822	CO	Garfield	Township 7 South, Range 92 West, 6th P.M. Section 7: LOT 1, NENW, N2NE
CO.004.2352.000	KRK LLLP	10/13/2010	NA	NA	998864	CO	Garfield	Township 7 South, Range 92 West, 6th P.M. Section 6: LOT 3, SWSW
CO.004.2353.000	COLOHAN FAMILY TRUST	6/1/2011	NA	NA	998864	CO	Garfield	Township 8 South, Range 96 West, 6th P.M. Section 3: SWNW, A TRACT OF LAND IN THE SWNW OF SECTION 3, MORE PARTICULARLY DESCRIBED IN METES AND BOUNDS DESCRIPTION ON EXHIBIT 'A', CONTAINING 11.844 ACRES, M/L, (INCLUDING ORIGINAL SURFACE LEASE AND AMENDED AND RESTATED SURFACE LEASE ACRES)
CO.004.2354.000	JAMES L ROSE	2/10/2011	NA	NA	799842	CO	Garfield	Township 7 South, Range 93 West, 6th P.M. Section 15: NWSW Section 16: E2NE
CO.004.2355.000	JAMES L ROSE	2/10/2011	NA	NA	998864	CO	Garfield	Township 7 South, Range 93 West, 6th P.M. Section 15: NWSW Section 16: E2NE
CO.004.2359.000	SHAEFFER LTD; REBJAK LLLP; KRK LTD LLLP; BJM LTD, NE BY NE LLLP	3/1/2009	NA	NA	802542	CO	Garfield	Township 7 South, Range 92 West, 6th P.M. Section 6: ALL Section 7: ALL
CO.004.236.000	Ray R. and Patricia L. Richardson	3/2/2007	NA	NA	722815	CO	Garfield	Township 7 South, Range 93 West, 6th P.M. Section 11: ALL Section 12: ALL
CO.004.236.000	Ray R. and Patricia L. Richardson	3/2/2007	NA	NA	722815	CO	Garfield	Township 7 South, Range 96 West, 6th P.M. Section 35: SESW Metes and Bounds

<u>Lease No.</u>	<u>Lessor</u>	<u>Eff date</u>	<u>Book</u>	<u>Page</u>	<u>Ref</u>	<u>St</u>	<u>County</u>	<u>Legal</u>
CO.004.2360.000	HAROLD B & ROBERTA M SHAEFFER, H/W; SHAEFFER LTD; NE BY NE LLLP; REBJAK LLLP; KRK LTD LLLP; BIM LTD	3/1/2009	NA	NA	802543	CO	Garfield	Township 7 South, Range 92 West, 6th P.M. Section 6: ALL Section 7: ALL Township 7 South, Range 93 West, 6th P.M. Section 11: ALL Section 12: ALL
CO.004.2361.000	BENZEL LAND LLLP	4/8/2011	NA	NA	801553	CO	Garfield	Township 6 South, Range 93 West, 6th P.M. Section 35: NWNE,NENW
CO.004.2362.000	BENZEL LAND LLLP	5/19/2011	NA	NA	810383	CO	Garfield	Township 6 South, Range 93 West, 6th P.M. Section 35: NWNE,NENW
CO.004.2364.000	USA COC 69632	3/21/2006	NA	NA	998864	CO	Garfield	Township 8 South, Range 96 West, 6th P.M. Section 4: SWSE Section 9: NENE Section 10: W2NW
CO.004.237.000	William Heley and Sandy A> Heley	11/14/2007	NA	NA	741844	CO	Garfield	Township 7 South, Range 96 West, 6th P.M. Section 35: S2SE Metes and Bounds
CO.004.238.000	Luke M. Gross and Kimberly D. Gross, H&W	8/9/2006	NA	NA	710552	CO	Garfield	Township 8 South, Range 96 West, 6th P.M. Section 2: Lot 3 (NENW) Metes and Bounds
CO.004.2383.000	BENZEL LAND LLLP	8/16/2005	1877	222	713773	CO	Garfield	Township 6 South, Range 93 West, 6th P.M. Section 26: SWNE
CO.004.2385.000	CR COMMERCIAL PROPERTIES	7/17/2006	1899	744	718442	CO	Garfield	Township 8 South, Range 97 West, 6th P.M. Section 12: NESW, E2NWSW, NESWSW, N2SESW
CO.004.2386.000	JOHN L RAILSBACK ET UX	9/25/2006	1877	210	713768	CO	Garfield	Township 6 South, Range 92 West, 6th P.M. Section 33: SENW
CO.004.2387.000	JUAN T SUAREZ AND KATHY A SUAREZ	7/3/2006	1877	214	713769	CO	Garfield	Township 6 South, Range 93 West, 6th P.M. Section 34: SWSW
CO.004.2389.000	HENRY J C SCHWARTZ ET UX	8/1/2006	1877	215	713770	CO	Garfield	Township 7 South, Range 92 West, 6th P.M. Section 2: S2
CO.004.239.000	Christopher S. Nocks	4/18/2007	NA	NA	725614	CO	Garfield	Township 8 South, Range 96 West, 6th P.M. Section 2: Lot 1 (NENE) Metes and Bounds
CO.004.2391.000	WYLEY H COTTON	9/1/2006	1877	202	713766	CO	Garfield	Township 7 South, Range 92 West, 6th P.M. Section 1: L2
CO.004.2392.000	KANE ST JOHN COTTON	8/30/2006	1877	206	713767	CO	Garfield	Township 7 South, Range 92 West, 6th P.M. Section 1: L2

<u>Lease No.</u>	<u>Lessor</u>	<u>Eff date</u>	<u>Book</u>	<u>Page</u>	<u>Ref</u>	<u>St</u>	<u>County</u>	<u>Legal</u>
CO.004.2395.000	BJM LTD, KRK LLLP, REBIKAK LLLP, SHAEFFER FAMILY TR, SHAEFFER LTD	2/1/2005	1692	70	675291	CO	Garfield	Township 6 South, Range 92 West, 6th P.M. Section 30: L3,L4 Section 31: W2SE,L1,L2,L3,L4 Township 7 South, Range 92 West, 6th P.M. Section 6: ALL Section 7: ALL Section 18: E2NW,L1 Township 7 South, Range 93 West, 6th P.M. Section 11: E2E2 Section 12: N2SE,W2,NE Section 13: NWNE Section 14: NENE
CO.004.2396.000	CR COMMERCIAL PROPERTIES I	7/17/2006	1876	663	713664	CO	Garfield	Township 8 South, Range 97 West, 6th P.M. Section 12: NESW, E2NW/SW, NESW/SW, N2SESW
CO.004.2400.000	REBIKAK LLLP	10/18/2005	1887	940	715880	CO	Garfield	Township 7 South, Range 93 West, 6th P.M. Section 11: NENE
CO.004.2401.000	BRUCE PARLETTE	9/5/2006	1899	752	718445	CO	Garfield	Township 6 South, Range 93 West, 6th P.M. Section 34: N2SESW,N2SWSE
CO.004.2402.000	BRUCE PARLETTE	7/6/2006	1899	772	718451	CO	Garfield	Township 6 South, Range 93 West, 6th P.M. Section 34: N2SESW,N2SWSE
CO.004.2404.000	WILLIAM COLOHAN	10/30/2006	NA	NA	998864	CO	Garfield	Township 7 South, Range 96 West, 6th P.M. Section 33: SESE Section 34: SWSW Township 8 South, Range 96 West, 6th P.M. Section 4: NENE
CO.004.2405.000	WILLIAM COLOHAN	10/30/2006	NA	NA	998864	CO	Garfield	Township 7 South, Range 96 West, 6th P.M. Section 33: SESE Section 34: SWSW Township 8 South, Range 96 West, 6th P.M. Section 4: NENE
CO.004.2406.000	DONALD D FULTON	10/30/2006	1899	63	718448	CO	Garfield	Township 7 South, Range 91 West, 6th P.M. Section 30: L3,L4 Section 31: E2SW,W2SE,SE,NW,L1,L3,L4 Township 7 South, Range 92 West, 6th P.M. Section 25: N2SE,SESE Section 36: NWNE,NENE

<u>Lease No.</u>	<u>Lessor</u>	<u>Eff date</u>	<u>Book</u>	<u>Page</u>	<u>Ref</u>	<u>St</u>	<u>County</u>	<u>Legal</u>
CO.004.2408.000	JOHN L RAILSBACK ET UX	9/7/2006	1899	743	718441	CO	Garfield	Township 6 South, Range 92 West, 6th P.M. Section 32: NENW
CO.004.241.000	Scott C. Nocks and Judy A. Nocks	4/18/2007	NA	NA	725617	CO	Garfield	Township 8 South, Range 96 West, 6th P.M. Section 1: NWNW, Metes and Bounds
CO.004.2410.000	BARBARA A PITMAN ET AL	8/2/2006	1899	766	718449	CO	Garfield	Township 7 South, Range 93 West, 6th P.M. Section 27: NESE
CO.004.2411.000	SHIDELER LAND & CATTLE LLC	7/27/2006	1899	756	718446	CO	Garfield	Township 7 South, Range 93 West, 6th P.M. Section 25: SW
CO.004.2412.000	MARVELLE P COUEY ET UX	8/2/2006	1899	769	718450	CO	Garfield	Township 6 South, Range 92 West, 6th P.M. Section 32: W2
CO.004.2414.000	LAST DANCE LLC	7/26/2006	1834	513	704928	CO	Garfield	Township 6 South, Range 92 West, 6th P.M. Section 34: S2SE
CO.004.242.000	Patricia L. Richardson	7/25/2007	NA	NA	732610	CO	Garfield	Township 7 South, Range 96 West, 6th P.M. Section 35: SESW
CO.004.2421.000	LAST DANCE LLC	7/21/2006	1834	512	704927	CO	Garfield	Township 6 South, Range 92 West, 6th P.M. Section 34: S2SE
CO.004.2422.000	WILLIAM COLOHAN	3/16/2005	1692	81	675294	CO	Garfield	Township 7 South, Range 96 West, 6th P.M. Section 33: SESE Section 34: W2SW
CO.004.2423.000	THOMAS SCHICKLING ET UX	8/25/2005	1736	199	684449	CO	Garfield	Township 6 South, Range 92 West, 6th P.M. Section 34: SWSW,NWSW
CO.004.2424.000	BENZEL LAND LLLP	8/16/2005	1736	205	684451	CO	Garfield	Township 6 South, Range 93 West, 6th P.M. Section 26: SWNE
CO.004.2425.000	WILLIAM COLOHAN	8/11/2005	1736	167	684438	CO	Garfield	Township 7 South, Range 96 West, 6th P.M. Section 34: NWSW
CO.004.2426.000	WILLIAM COLOHAN	6/29/2005	1704	706	677731	CO	Garfield	Township 8 South, Range 96 West, 6th P.M. Section 3: SWNW Section 4: SENE
CO.004.2428.000	JERRY COOK ET UX	2/8/2005	1674	454	671209	CO	Garfield	Township 7 South, Range 93 West, 6th P.M. Section 12: SESE
CO.004.2429.000	JERRY COOK ET UX	2/8/2005	1674	457	671210	CO	Garfield	Township 7 South, Range 93 West, 6th P.M. Section 12: SESE
CO.004.243.000	LARRY D KNOX	2/28/2007	NA	NA	722812	CO	Garfield	Township 8 South, Range 96 West, 6th P.M. Section 2: S2NW

<u>Lease No.</u>	<u>Lessor</u>	<u>Eff date</u>	<u>Book</u>	<u>Page</u>	<u>Ref</u>	<u>St</u>	<u>County</u>	<u>Legal</u>
CO.004.2430.000	JOSEPH H CLEM ET AL	7/26/2006	1925	01109	722997	CO	Garfield	Township 7 South, Range 95 West, 6th P.M. Section 15: SENE, SWNE, SENW, NENE
CO.004.2432.000	JERRY COOK ET UX	4/12/2007	NA	NA	722998	CO	Garfield	Township 7 South, Range 93 West, 6th P.M. Section 12: S2SE
CO.004.2436.000	SPECIALTY RESTAURANTS CORP	1/1/2007	4336	543	2359315	CO	Garfield	Township 7 South, Range 96 West, 6th P.M. Section 28: LEGAL Section 31: LEGAL Section 32: E2, E2SW Section 33: W2, NWNE Township 8 South, Range 96 West, 6th P.M. Section 4: LOT 4 Section 5: LOTS 1-5, SWNW, LOTS 11-12 Section 6: ALL Section 7: LOTS 2, 3, 9, 10, 11, 12, 13, NENW
CO.004.2437.000	BENZEL LAND LLLP	6/4/2007	NA	NA	730699	CO	Garfield	Township 7 South, Range 93 West, 6th P.M. Section 1: E2
CO.004.2438.000	JAMES WILLIAM TAYLOR	6/23/2007	NA	NA	730700	CO	Garfield	Township 6 South, Range 93 West, 6th P.M. Section 33: SESW
CO.004.2439.000	JEFFREY C LANGE ET UX	6/23/2007	NA	NA	730701	CO	Garfield	Township 6 South, Range 93 West, 6th P.M. Section 33: SWSE
CO.004.2441.000	LARRY D KNOX	7/26/2006	1860	629	710553	CO	Garfield	Township 8 South, Range 96 West, 6th P.M. Section 2: LOT 4 (NWNW 40.22), S2NW, W2SW
CO.004.2441.000	CHEROKEE MOUNTAIN ESTATES	7/24/2007	NA	NA	731410	CO	Garfield	Township 7 South, Range 92 West, 6th P.M. Section 3: S2SW
CO.004.2443.000	LOUIS M MILLER ET UX	2/15/2007	NA	NA	733106	CO	Garfield	Township 6 South, Range 93 West, 6th P.M. Section 34: NENW
CO.004.2444.000	SHIDELER LAND & CATTLE CO	6/24/2007	NA	NA	733107	CO	Garfield	Township 7 South, Range 92 West, 6th P.M. Section 30: LEGAL Section 31: LEGAL
CO.004.245.000	LARRY D KNOX AND DANNA B KNOW, H/W	12/15/2004	1699	804	676821	CO	Garfield	Township 7 South, Range 93 West, 6th P.M. Section 25: LEGAL Township 8 South, Range 96 West, 6th P.M. Section 2: LOT 4, S2NW Section 3: LOT 1

<u>Lease No.</u>	<u>Lessor</u>	<u>Ref</u>	<u>Eff date</u>	<u>Book</u>	<u>Page</u>	<u>Ref</u>	<u>St</u>	<u>County</u>	<u>Legal</u>
CO.004.2450.000	PATRICIA DUNN		9/1/2007	NA	NA	734866	CO	Garfield	Township 7 South, Range 92 West, 6th P.M. Section 4: SESE
CO.004.2452.000	CHEROKEE MOUNTAIN ESTATES		10/1/2007	NA	NA	736144	CO	Garfield	Township 7 South, Range 92 West, 6th P.M. Section 3: S2
CO.004.2453.000	LAST DANCE LLC		10/15/2007	NA	NA	736231	CO	Garfield	Township 6 South, Range 92 West, 6th P.M. Section 34: PORTION OF THE S2SE, SWSW, AS CONVEYED TO ANNA HILL PRICE IN DEED RECORDED IN BK 824 AT PG 834 Township 7 South, Range 92 West, 6th P.M. Section 2: W2 OF LOT 2; W2SW, EXCEPT THAT PORTION DESCRIBED IN DEED RECORDED IN BK 438 AT PG 379 Section 3: N2SE, LOT 1, EXCEPT THAT PORTION OF THE N2SE DESCRIBED IN DEED RECORDED IN BK 846 AT PG 546 AND EXCEPT THAT PORTION OF THE N2SE AND LOT 1 DESCRIBED AS AN EXCEPTION THERETO IN DEED RECORDED IN BK 824 AT PG 83; BUT INCLUDING THE PORTION THEREOF DESCRIBED IN DEED RECORDED IN BK 824 AT PG 837; PORTION OF THE SESE AS DESCRIBED IN DEED RECORDED IN BK 824 AT PG 830; AND PORTION OF THE SWSE AS DESCRIBED IN DEED RECORDED IN BK 846 AT PG 547
CO.004.2455.000	PATRICIA DUNN		1/10/2008	NA	NA	745862	CO	Garfield	Township 7 South, Range 92 West, 6th P.M. Section 4: N2SW, SESW, S2SE Section 5: NESE Section 9: W2NE
CO.004.2456.000	HENRY JC. SCHWARTSZ ET AL		4/1/2008	NA	NA	747504	CO	Garfield	Township 7 South, Range 92 West, 6th P.M. Section 2: W2SE, S2SW
CO.004.2457.000	JUNIPER GROUP LLC		4/8/2008	NA	NA	748163	CO	Garfield	Township 7 South, Range 92 West, 6th P.M. Section 1: LOT 2(SWNW 10.46, SENW 10.46) Section 2: LOTS 1(SWNE 11.56, SENE 11.56), 2(SWNW 10.52, SENW 10.52)
CO.004.2458.000	MILLER LAND & CATTLE CO		4/15/2008	NA	NA	748155	CO	Garfield	Township 6 South, Range 92 West, 6th P.M. Section 36: SW
CO.004.2459.000	ORRIN D MOON ET AL		2/20/2008	MEMO/N A		743263	CO	Garfield	Township 7 South, Range 92 West, 6th P.M. Section 3 Section 10
CO.004.2460.000	CHEROKEE MOUNTAIN ESTATES		4/29/2008	NA	NA	749164	CO	Garfield	Township 7 South, Range 92 West, 6th P.M. Section 3: SW

<u>Lease No.</u>	<u>Lessor</u>	<u>Eff date</u>	<u>Book</u>	<u>Page</u>	<u>Ref</u>	<u>St</u>	<u>County</u>	<u>Legal</u>
CO.004.2461.000	SHIRLEY A ARBANEY, RICK ARBANEY, COURTNEY ARBANEY AND TIFFANY KAY BEVAN	5/4/2008	NA	NA	749163	CO	Garfield	Township 7 South, Range 92 West, 6th P.M. Section 3: S2SE Section 10: N2NE
CO.004.2462.000	CLINTON B SHERIDAN AND JANET K SHERIDAN	5/27/2008	NA	NA	751207	CO	Garfield	Township 6 South, Range 93 West, 6th P.M. Section 33: SWNE
CO.004.2463.000	SHIDELER LAND & CATTLE CO	5/18/2008	NA	NA	751406	CO	Garfield	Township 7 South, Range 93 West, 6th P.M. Section 25: NE
CO.004.2464.000	MARVELLE P COUEY ET AL	5/16/2008	NA	NA	751407	CO	Garfield	Township 7 South, Range 93 West, 6th P.M. Section 13: S2SE Section 24: N2SW,E2
CO.004.2465.000	JOSE N REYES MALDONADO ET	5/31/2008	NA	NA	752038	CO	Garfield	Township 6 South, Range 93 West, 6th P.M. Section 27: NWNE
CO.004.2468.000	William R. Patterson, Rodney C Power, Ronald E Tipping and Marie E. Tipping	7/13/2011	NA	NA	756525	CO	Garfield	Township 7 South, Range 96 West, 6th P.M Section 34: SWNW
CO.004.2469.000	TORRANCE A EUBANKS	8/14/2008	NA	NA	755820	CO	Garfield	Township 7 South, Range 92 West, 6th P.M. Section 11: N2NW
CO.004.247.000	Union Oil Company of California	2/26/2001	NA	NA	577853	CO	Garfield	Township 6 South, Range 96 West, 6th P.M Section 9: W2W2
CO.004.2470.000	COLOHAN FAMILY TRUST	4/18/2008	NA	NA	755821	CO	Garfield	Township 7 South, Range 96 West, 6th P.M. Section 34: W2SW
CO.004.2473.000	SHIDELER LAND & CATTLE CO	10/20/2005	NA	NA	807199	CO	Garfield	Township 8 South, Range 96 West, 6th P.M. Section 1: NE
CO.004.2475.000	SHIDELER LAND & CATTLE CO	11/18/2008	MEMO NA		760059	CO	Garfield	Township 8 South, Range 93 West, 6th P.M. Section 1: NE
CO.004.2476.000	GEORGE H DANIELS III ET AL	11/18/2008	NA	NA	760053	CO	Garfield	Township 6 South, Range 93 West, 6th P.M. Section 22: SESW (AKA LOT 2) Section 27: NENW (AKA LOT 2A)
CO.004.2477.000	DAVID D SKINNER ET UX	10/28/2003	1532	858	639504	CO	Garfield	Township 8 South, Range 97 West, 6th P.M. Section 11: E2SE
CO.004.2478.000	JOSE N REYES MALDONADO ET	1/20/2009	NA	NA	763922	CO	Garfield	Township 6 South, Range 93 West, 6th P.M. Section 27: NWNE
CO.004.2479.000	GREGORY J HASENBERG	1/21/2009	NA	NA	763921	CO	Garfield	Township 6 South, Range 93 West, 6th P.M. Section 27: NENW
CO.004.248.000	Union Oil Company of California	12/19/2002	NA	NA	618418	CO	Garfield	Township 6 South, Range 96 West, 6th P.M Section 9: Lot 4

<u>Lease No.</u>	<u>Lessor</u>	<u>Eff date</u>	<u>Book</u>	<u>Page</u>	<u>Ref</u>	<u>St</u>	<u>County</u>	<u>Legal</u>
CO.004.2480.000	COLOHAN FAMILY TRUST	2/4/2009	NA	NA	765669	CO	Garfield	Township 8 South, Range 96 West, 6th P.M. Section 3: SWNW Section 4: SENE
CO.004.2481.000	GEORGE H DANIELS	2/23/2009	NA	NA	765992	CO	Garfield	Township 6 South, Range 93 West, 6th P.M. Section 22: SESW
CO.004.2482.000	LOUIS M MILLER ET UX	1/15/2004	1560	916	646534	CO	Garfield	Township 6 South, Range 93 West, 6th P.M. Section 34: NENW
CO.004.2483.000	Union Pacific Railroad Company 2329-17	6/3/2005	NA	NA	998864	CO	Garfield	Township 7 South, Range 96 West, 6th P.M. Section 27:
CO.004.2484.000	S&P THOMPSON FAMILY TRUST	9/23/2009	NA	NA	777689	CO	Garfield	Township 7 South, Range 92 West, 6th P.M. Section 11: NWNE
CO.004.2485.000	S&P THOMPSON FAMILY TRUST	9/23/2009	MEMO NA		777690	CO	Garfield	Township 7 South, Range 92 West, 6th P.M. Section 11: NWNE
CO.004.2486.000	WALTER CHRISTIE WIEBEN/WATER DISPOSAL	10/1/2009	MEMO NA		776973	CO	Garfield	Township 8 South, Range 93 West, 6th P.M. Section 11: SESE
CO.004.2487.000	USA COC 61663	8/17/2018	NA	NA	807203	CO	Garfield	Township 6 South, Range 92 West, 6th P.M. Section 33: NWSW
CO.004.2488.000	WILLIAM R GRIFFIN	10/13/2009	NA	NA	781945	CO	Garfield	Township 7 South, Range 92 West, 6th P.M. Section 11: NWNE
CO.004.2489.000	WILLIAM R GRIFFIN	10/13/2009	NA	NA	781944	CO	Garfield	Township 7 South, Range 92 West, 6th P.M. Section 11: NWNE
CO.004.249.000	Union Oil Company of California	3/1/2002	NA	NA	602332	CO	Garfield	Township 6 South, Range 96 West, 6th P.M. Section 9: SWNW
CO.004.2490.000	JOSEF P LANGEGER	2/12/2010	NA	NA	784955	CO	Garfield	Township 7 South, Range 92 West, 6th P.M. Section 1: SWSE
CO.004.2491.000	JOSEF P LANGEGER	2/12/2010	NA	NA	784956	CO	Garfield	Township 7 South, Range 92 West, 6th P.M. Section 1: SWSE
CO.004.2493.000	ENCANA OIL & GAS (USA) INC	1/1/1989	1518	779	636567	CO	Garfield	Township 5 South, Range 96 West, 6th P.M. Section 36: E2
CO.004.2501.000	JOANNA U THOMAS, STUART A UMPLEBY, CONNIE C HINMAN, CARA VIRGINIA UMPLBY LOCKETT ROYALTY TR, COMERICA BANK TEXAS TTEE AND CARA U LOCKETT CO-TTEE AND SUSAN G UMPLBY PEASNER ROYALTY TR, COMERICA BANK TEXAS TTEE AND CARA U LOCKETT CO-TTEE	11/27/2006	1884	777	715305	CO	Garfield	Township 4 South, Range 97 West, 6th P.M. Section 34

<u>Lease No.</u>	<u>Lessor</u>	<u>Eff date</u>	<u>Book</u>	<u>Page</u>	<u>Ref</u>	<u>St</u>	<u>County</u>	<u>Legal</u>
CO.004.2503.000	ENCANA OIL & GAS (USA) INC	5/16/2001	1256	272	581656	CO	Garfield	Township 6 South, Range 96 West, 6th P.M Section 9: L12
CO.004.2507.000	ENCANA OIL & GAS (USA) INC	5/16/2001	1256	288	581627	CO	Garfield	Township 6 South, Range 96 West, 6th P.M Section 9: L12
CO.004.2509.000	USA COC 68646	6/15/2005	NA	NA	998864	CO	Garfield	Township 5 South, Range 96 West, 6th P.M Section 15: SENE
CO.004.2513.000	ENCANA OIL & GAS (USA) INC	11/1/2006	1899	215	718243	CO	Garfield	Township 6 South, Range 96 West, 6th P.M Section 4: LOTS 10, 12
CO.004.2514.000	ENCANA OIL & GAS (USA) INC	5/24/2007	NA	NA	998864	CO	Garfield	Township 6 South, Range 96 West, 6th P.M Section 9: SWNW, L11
CO.004.2515.000	ENCANA OIL & GAS (USA) INC	5/31/2007	NA	NA	747550	CO	Garfield	Township 5 South, Range 96 West, 6th P.M Section 36:
CO.004.2521.000	USA COC 68647	6/15/2005	NA	NA	998864	CO	Garfield	Township 5 South, Range 96 West, 6th P.M Section 15: SENE
CO.004.2526.000	ENCANA OIL & GAS (USA) INC	9/2/2003	1738	211	684870	CO	Garfield	Township 5 South, Range 96 West, 6th P.M Section 36:
CO.004.2527.000	ENCANA OIL & GAS (USA) INC	3/20/1992	828	98	433366	CO	Garfield	Township 5 South, Range 96 West, 6th P.M Section 25: NWSE
CO.004.2529.000	ENCANA OIL & GAS (USA) INC	9/20/1982	610	847	333572	CO	Garfield	Township 5 South, Range 96 West, 6th P.M Section 11: Section 14:
CO.004.2530.000	ENCANA OIL & GAS USA INC	12/28/2006	NA	NA	287496	CO	Garfield	Township 4 South, Range 96 West, 6th P.M Section 33: LEGAL Section 34: LEGAL
								Township 4 South, Range 97 West, 6th P.M Section 34: E2NW, SW
								Township 5 South, Range 95 West, 6th P.M Section 19: LEGAL
								Section 30: LEGAL
								Section 31: LEGAL

<u>Lease No.</u>	<u>Lessor</u>	<u>Eff date</u>	<u>Book</u>	<u>Page</u>	<u>Ref</u>	<u>St</u>	<u>County</u>	<u>Legal</u>
CO.004.2530.000	ENCANA OIL & GAS USA INC	12/28/2006	NA	NA	287496	CO	Garfield	Township 5 South, Range 96 West, 6th P.M Section 2: LEGAL Section 3: LEGAL Section 4: LEGAL Section 8: LEGAL Section 9: LEGAL Section 10: LEGAL Section 11: LEGAL Section 14: LEGAL Section 23: LEGAL Section 24: LEGAL Section 25: LEGAL Section 36: LEGAL Township 6 South, Range 96 West, 6th P.M Section 4: LEGAL Section 9: LEGAL
CO.004.2532.000	USA COC 67275	12/10/2003	NA	NA	998864	CO	Garfield	Township 5 South, Range 98 West, 6th P.M Section 2: SESW,N2SW Section 3: NESE,E2NE,I.5
CO.004.2539.000	ENCANA OIL & GAS (USA) INC	4/1/2008	NA	NA	747548	CO	Garfield	Township 4 South, Range 96 West, 6th P.M Section 22: M/B DESCRIPTION, (SE & NE QUARTER, BEING 2684.09 FT, CONTAINING 0.924 ACS, M/L), AND (NE QUARTER, BEING 801.03 FT, CONTAINING 0.276 ACS, M/L) - TOTAL 3485.12 FT, 211.22 RODS/1.20 ACS, M/L
CO.004.254.000	LINDA M DIXON, MURIEL DUTTON, DUTTON FAMILY LLLP	1/3/2008	NA	NA	998864	CO	Garfield	Township 8 South, Range 96 West, 6th P.M. Section 1: S2SE
CO.004.2540.000	UNION OIL COMPANY OF CALIFORNIA	11/13/2003	1552	676	644234	CO	Garfield	Township 6 South, Range 96 West, 6th P.M Section 4: W2 Section 8: SE Section 9: W2
CO.004.2544.000	ENCANA OIL & GAS (USA) INC	5/12/2008	NA	NA	749121	CO	Garfield	Township 5 South, Range 96 West, 6th P.M Section 36: SE
CO.004.2545.000	ENCANA OIL & GAS (USA) INC	6/4/2008	NA	NA	752004	CO	Garfield	Township 5 South, Range 96 West, 6th P.M Section 36: PART OF SE
CO.004.2548.000	GARFIELD COUNTY 062-97 U	7/30/1997	1049	65	518730	CO	Garfield	Township 7 South, Range 96 West, 6th P.M Section 2: NE
CO.004.255.000	Gary J. Garber	4/18/2007	NA	NA	725618	CO	Garfield	Township 8 South, Range 96 West, 6th P.M. Section 2: SENE

<u>Lease No.</u>	<u>Lessor</u>	<u>Eff date</u>	<u>Book</u>	<u>Page</u>	<u>Ref</u>	<u>St</u>	<u>County</u>	<u>Legal</u>
CO.004.2552.000	OXY USA WTP LP	11/18/2008	NA	NA	761290	CO	Garfield	Township 7 South, Range 96 West, 6th P.M Section 18: SW
CO.004.2553.000	ENCANA OIL & GAS (USA) INC	12/1/2008	NA	NA	764210	CO	Garfield	Township 6 South, Range 96 West, 6th P.M Section 33: SESE Section 34: SWNW
CO.004.2554.000	AMERICAN SODA LLC ROW	12/11/2008	NA	NA	769997	CO	Garfield	Township 7 South, Range 96 West, 6th P.M Section 2: N2
CO.004.2559.000	ENCANA OIL & GAS (USA) INC	10/27/2006	1892	821	716870	CO	Garfield	Township 4 South, Range 95 West, 6th P.M Section 22: NWNW
CO.004.2566.000	REUBEN OLDLAND ET UX	10/15/2007	NA	NA	998864	CO	Garfield	Township 4 South, Range 96 West, 6th P.M Section 33: SW
CO.004.257.000	KEVIN L WALLING, INDV, AND SHEILA A WALLING, INDV, AND AS H/W	2/15/2005	NA	NA	754938	CO	Garfield	Township 8 South, Range 95 West, 6th P.M. Section 6: LEGAL (METES AND BOUNDS) Section 7: LEGAL (METES AND BOUNDS) Section 8: ALL Section 18: LEGAL (METES AND BOUNDS) Section 19: LEGAL (METES AND BOUNDS) Township 8 South, Range 96 West, 6th P.M. Section 1: NWSE Section 2: LEGAL (METES AND BOUNDS) Section 11: LEGAL (METES AND BOUNDS) Section 12: LEGAL (METES AND BOUNDS) Section 13: LEGAL (METES AND BOUNDS)
CO.004.2573.000	ENCANA OIL & GAS (USA) INC	7/1/2010	NA	NA	998864	CO	Garfield	Township 4 South, Range 95 West, 6th P.M Township 4 South, Range 96 West, 6th P.M Township 5 South, Range 95 West, 6th P.M Township 5 South, Range 96 West, 6th P.M
CO.004.2580.000	ENCANA OIL & GAS (USA) INC	12/20/2010	NA	NA	796831	CO	Garfield	Township 4 South, Range 96 West, 6th P.M Section 22: NE, SE Section 27: SE, NE Section 34: NW, NE, SW
CO.004.2581.000	EnCana Oil & Gas (USA) Inc.	12/10/2010	NA	NA	800492	CO	Garfield	Township 6 South, Range 94 West, 6th P.M. Section 13: Parcel in the NE
CO.004.2582.000	USA COC 68645	6/14/2005	NA	NA	998864	CO	Garfield	Township 5 South, Range 96 West, 6th P.M Section 15: SENE
CO.004.2590.000	ENCANA OIL & GAS (USA) INC	7/19/2011	NA	NA	998864	CO	Garfield	Township 5 South, Range 96 West, 6th P.M Section 36: ALL

<u>Lease No.</u>	<u>Lessor</u>	<u>Eff date</u>	<u>Book</u>	<u>Page</u>	<u>Ref</u>	<u>St</u>	<u>County</u>	<u>Legal</u>
CO.004.2595.000	WILLIAM AND BOBBIE ROWE	9/16/2003	1526	302	638043	CO	Garfield	Township 8 South, Range 92 West, 6th P.M. Section 11: N2
CO.004.2596.000	LARRY L AMOS	11/17/2003	1545	412	642639	CO	Garfield	Township 6 South, Range 92 West, 6th P.M. Section 33: NWSE
CO.004.2597.000	ERNESTO AND ANNA CRUZ	2/17/2005	1667	305	669532	CO	Garfield	Township 6 South, Range 92 West, 6th P.M. Section 29: NESW
CO.004.2598.000	SPECIALTY TAVERNS INC	2/24/2006	1836	714	705423	CO	Garfield	Township 6 South, Range 92 West, 6th P.M. Section 20 Section 21 Section 28 Section 29
CO.004.2599.000	WILLIAM B JACKSON JR	3/21/2006	1853	339	709017	CO	Garfield	Township 6 South, Range 92 West, 6th P.M. Section 28: W2SE
CO.004.2600.000	Joan L. Savage, as record title owner and as Nominee for Buffalo Basin Limited Partnership and BBL in its own right	2/1/2016	NA	NA	998864	CO	Garfield	Township 7 South, Range 94 West, 6th P.M. Section 8: N2NE
CO.004.2600.000	SHIDELER LAND AND CATTLE	8/9/2005	1781	469	694329	CO	Garfield	Township 7 South, Range 93 West, 6th P.M. Section 25: SW Section 26: SESE
CO.004.2603.000	PATRICIA & EDWIN PERRYMAN	7/25/2003	1504	460	633900	CO	Garfield	Township 8 South, Range 92 West, 6th P.M. Section 10: SENE,NESE,NENE,S2S2
CO.004.2604.000	BENZEL LIVESTOCK LLLP	4/16/2004	1580	954	650782	CO	Garfield	Township 6 South, Range 93 West, 6th P.M. Section 26: E2 Section 35: NENE Section 36: N2E2
CO.004.2605.000	CHARLES AND SUSAN FRANCHUK	8/11/2004	1618	448	659026	CO	Garfield	Township 7 South, Range 93 West, 6th P.M. Section 1: E2
CO.004.2606.000	SHIDELER LAND AND CATTLE	12/4/2005	1781	433	694314	CO	Garfield	Township 6 South, Range 93 West, 6th P.M. Section 22: SWNE
CO.004.2607.000	WILLIAM F CLOUGH	11/22/2005	1781	466	694328	CO	Garfield	Township 7 South, Range 92 West, 6th P.M. Section 31: SWSE
CO.004.2608.000	GREGORY J SMITH	10/30/2003	1539	41	640969	CO	Garfield	Township 6 South, Range 94 West, 6th P.M. Section 13: NENE,SENE
CO.004.2609.000	EDWARD ROSEMAN	3/3/2002	1343	104	600504	CO	Garfield	Township 6 South, Range 93 West, 6th P.M. Section 35:
CO.004.2610.000	DAVID A ARMSTRONG	5/31/2005	1729	247	682945	CO	Garfield	Township 6 South, Range 93 West, 6th P.M. Section 34: NWSW Section 34: SWSW

<u>Lease No.</u>	<u>Lessor</u>	<u>Eff date</u>	<u>Book</u>	<u>Page</u>	<u>Ref</u>	<u>St</u>	<u>County</u>	<u>Legal</u>
CO.004.2611.000	LINDA CRAIG	7/26/2004	1618	452	659028	CO	Garfield	Township 6 South, Range 93 West, 6th P.M. Section 35: NESW
CO.004.2612.000	WESLEY A BRENNAN ET UX	10/19/2004	1639	899	663532	CO	Garfield	Township 6 South, Range 93 West, 6th P.M. Section 33: NESW
CO.004.2613.000	CHARLES FRANCHUK ET UX	8/11/2004	1663	27	668694	CO	Garfield	Township 6 South, Range 93 West, 6th P.M. Section 27: SWNE
CO.004.2614.000	LESLIE D MCPHERSON ET AL	11/2/2004	1639	887	663528	CO	Garfield	Township 8 South, Range 92 West, 6th P.M. Section 1: SESE
CO.004.2615.000	GARY D HILL AND KAREN K HILL	12/29/2004	NA	NA	675292	CO	Garfield	Township 7 South, Range 92 West, 6th P.M. Section 16: NE
CO.004.2616.000	CLINTON B SHERIDAN ET UX	10/1/2004	1629	363	661362	CO	Garfield	Township 6 South, Range 93 West, 6th P.M. Section 33: SWNE
CO.004.2617.000	CLINTON B SHERIDAN ET UX	10/1/2004	1629	379	661367	CO	Garfield	Township 6 South, Range 93 West, 6th P.M. Section 33: SWNE
CO.004.2619.000	ROBERT V KEHR ET UX	3/29/2004	1603	320	655558	CO	Garfield	Township 6 South, Range 93 West, 6th P.M. Section 34: NENENE
CO.004.2620.000	PATRICIA DUNN	1/24/2005	1659	434	667909	CO	Garfield	Township 7 South, Range 92 West, 6th P.M. Section 9: SENW
CO.004.2621.000	PATRICIA DUNN	1/24/2005	1659	437	667910	CO	Garfield	Township 7 South, Range 92 West, 6th P.M. Section 9: SENW
CO.004.2622.000	BARBARA A PITMAN ET AL	10/14/2005	1781	453	694324	CO	Garfield	Township 7 South, Range 93 West, 6th P.M. Section 22: SE Section 27: NWSE, NESW, W2NW, SWNE, N2NE
CO.004.2623.000	SCOTT WILHELM ET AL	8/22/2001	1325	939	596721	CO	Garfield	Township 6 South, Range 92 West, 6th P.M. Section 33: NWNE
CO.004.2624.000	KENNETH E DURNIL ET AL	3/7/2002	1343	128	600512	CO	Garfield	Township 7 South, Range 93 West, 6th P.M. Section 4: SWSE
CO.004.2625.000	PATRICIA F PERRYMAN ET VIR	7/12/2005	1736	211	684433	CO	Garfield	Township 8 South, Range 92 West, 6th P.M. Section 10: SENE, NESE, NENE, S2S2
CO.004.2626.000	EST OF RICHARD E RUDOLPH	7/29/2004	1629	369	661364	CO	Garfield	Township 7 South, Range 93 West, 6th P.M. Section 8: NESW
CO.004.2627.000	EST RICHARD E RUDOLPH DEC	7/27/2004	1629	339	661352	CO	Garfield	Township 7 South, Range 93 West, 6th P.M. Section 8: NESW, S2NW
CO.004.2628.000	JUSTIN G HOGUE	2/23/2004	1580	964	650786	CO	Garfield	Township 6 South, Range 93 West, 6th P.M. Section 34: NWNE
CO.004.2629.000	CHARLES J PARADISE ET UX	10/24/2005	1781	450	694323	CO	Garfield	Township 7 South, Range 93 West, 6th P.M. Section 11: NWNE
CO.004.2630.000	SHIDELER LAND & CATTLE CO	8/18/2005	1736	202	684450	CO	Garfield	Township 7 South, Range 93 West, 6th P.M. Section 36: NENW

<u>Lease No.</u>	<u>Lessor</u>	<u>Eff date</u>	<u>Book</u>	<u>Page</u>	<u>Ref</u>	<u>St</u>	<u>County</u>	<u>Legal</u>
CO.004.2631.000	SHIDELER LAND & CATTLE CO	8/13/2005	1736	208	684452	CO	Garfield	Township 7 South, Range 93 West, 6th P.M. Section 25: SW Section 26: SESE
CO.004.2632.000	LARRY D KNOX AND DANNA KNOX, H/W	10/28/2005	1781	439	694316	CO	Garfield	Township 8 South, Range 96 West, 6th P.M. Section 3: SENW
CO.004.2633.000	TROY G PETREE ET UX	8/12/2004	1639	904	663534	CO	Garfield	Township 6 South, Range 93 West, 6th P.M. Section 22: SWSE
CO.004.2634.000	RICHARD B GALLOWAY	6/23/2003	1504	454	633898	CO	Garfield	Township 7 South, Range 92 West, 6th P.M. Section 35: SW
CO.004.2635.000	DANIEL A DUMAS ET AL	10/1/2003	1526	281	638037	CO	Garfield	Township 8 South, Range 92 West, 6th P.M. Section 2: NWSW, SENW, I,3,I,4
CO.004.2636.000	BARTON F PORTER ESTATE	8/10/2004	1629	334	661349	CO	Garfield	Township 7 South, Range 93 West, 6th P.M. Section 14: S2
CO.004.2637.000	TROY G PETREE ET UX	6/9/2003	1492	526	631685	CO	Garfield	Township 6 South, Range 93 West, 6th P.M. Section 35: NESW
CO.004.2638.000	W F CLOUGH	9/29/2003	1526	284	638038	CO	Garfield	Township 6 South, Range 93 West, 6th P.M. Section 22: SWSE
CO.004.2639.000	MARVELLE COUEY ET AL	7/28/2005	1736	177	684441	CO	Garfield	Township 6 South, Range 94 West, 6th P.M. Section 13:
CO.004.2640.000	JAMES L ROSE	7/28/2004	1629	360	661361	CO	Garfield	Township 7 South, Range 93 West, 6th P.M. Section 13: S2
CO.004.2641.000	GARY D GALLOWAY ET AL	9/12/2003	1522	68	637131	CO	Garfield	Section 24: NW
CO.004.2643.000	YOUNBERG BEAVER CREEK RANCH	7/5/2004	1629	344	661354	CO	Garfield	Township 7 South, Range 92 West, 6th P.M. Section 9: NESE
CO.004.2644.000	SHIDELER LAND AND CATTLE	12/4/2005	1781	447	694322	CO	Garfield	Township 8 South, Range 92 West, 6th P.M. Section 1: W2NW
CO.004.2645.000	DAVID A ARMSTRONG	5/31/2005	1729	249	682946	CO	Garfield	Township 7 South, Range 93 West, 6th P.M. Section 7: SENE, L,1

<u>Lease No.</u>	<u>Lessor</u>	<u>Eff date</u>	<u>Book</u>	<u>Page</u>	<u>Ref</u>	<u>St</u>	<u>County</u>	<u>Legal</u>
CO.004.2647.000	TROY G PETREE ET UX	6/20/2003	NA	NA	807202	CO	Garfield	Township 6 South, Range 93 West, 6th P.M. Section 22: SWSE
CO.004.2648.000	BARRY C SHIDELER ET UX	1/20/2005	NA	NA	807085	CO	Garfield	Township 7 South, Range 92 West, 6th P.M. Section 19: NWSE
CO.004.2649.000	LYNN J SHORE ET UX	8/22/2006	1849	452	708289	CO	Garfield	Township 7 South, Range 95 West, 6th P.M. Section 16: NWSE
CO.004.2650.000	WALTER C WIEBEN ET UX	9/26/2003	NA	NA	807215	CO	Garfield	Township 8 South, Range 93 West, 6th P.M. Section 2: S2 Section 11: ALL
CO.004.2652.000	ESTATE OF PAUL R SHIDELER	1/13/2004	NA	NA	807123	CO	Garfield	Township 7 South, Range 92 West, 6th P.M. Section 31: NESW
CO.004.2653.000	DIVIDE CREEK LAND & CATTLE	4/30/2003	1470	710	627489	CO	Garfield	Township 7 South, Range 92 West, 6th P.M. Section 13: S2SE Section 23: E2 Section 24 Section 25: N2
CO.004.2654.000	MAMM CREEK RANCH COMPANY	8/7/1998	NA	NA	807158	CO	Garfield	Township 7 South, Range 92 West, 6th P.M. Section 20: N2SW,NWSE
CO.004.2655.000	DONALD D FULTON ET UX	7/25/2003	1530	215	638869	CO	Garfield	Township 7 South, Range 92 West, 6th P.M. Section 36: NENE
CO.004.2656.000	BARBARA A PITMAN ET AL	6/1/2006	NA	NA	807079	CO	Garfield	Township 7 South, Range 93 West, 6th P.M. Section 27: E2
CO.004.2657.000	W F CLOUGH	6/5/1997	NA	NA	998864	CO	Garfield	Township 6 South, Range 94 West, 6th P.M. Section 29: SENW
CO.004.2659.000	SHARON GARDNER	7/1/2006	1855	304	709439	CO	Garfield	Township 7 South, Range 95 West, 6th P.M. Section 20: SENW,SWNE
CO.004.2662.000	JACK G PAVISICH ET UX	9/14/2006	1887	'0770	715845	CO	Garfield	Township 7 South, Range 95 West, 6th P.M. Section 16: NENW
CO.004.2663.000	BATTLEMENT MESA PARTNERS	7/12/2006	1887	'0775	715846	CO	Garfield	Township 7 South, Range 95 West, 6th P.M. Section 16: SWSW Section 17: SESE
CO.004.2664.000	WAYNE PAYTON ET UX	8/9/2006	1887	'0779	715847	CO	Garfield	Township 7 South, Range 95 West, 6th P.M. Section 20: E2NE
CO.004.2665.000	ALBERTA PAYTON ET AL	8/9/2006	1887	'0784	715848	CO	Garfield	Township 7 South, Range 95 West, 6th P.M. Section 20: W2SW,NESW,NWSE
CO.004.2666.000	KRISTIN CAMPBELL	10/4/2006	1887	'0789	715849	CO	Garfield	Township 7 South, Range 95 West, 6th P.M. Section 16: NWSE
CO.004.2667.000	LYNN J SHORE ET UX	10/20/2006	1887	'0803	715853	CO	Garfield	Township 7 South, Range 95 West, 6th P.M. Section 16: NWSE
CO.004.2668.000	KRISTIN CAMPBELL	10/4/2006	1887	'0793	715850	CO	Garfield	Township 7 South, Range 95 West, 6th P.M. Section 16: NWSE

<u>Lease No.</u>	<u>Lessor</u>	<u>Eff date</u>	<u>Book</u>	<u>Page</u>	<u>Ref</u>	<u>St</u>	<u>County</u>	<u>Legal</u>
CO.004.2669.000	LYNN J SHORE ET UX	10/20/2006	1887	'0799	715852	CO	Garfield	Township 7 South, Range 95 West, 6th P.M. Section 16: SWNE
CO.004.2670.000	LYNN J SHORE ET UX	8/8/2006	1887	'0807	715854	CO	Garfield	Township 7 South, Range 95 West, 6th P.M. Section 16: SWNE
CO.004.2671.000	DAVID R TONDER AND MARY ANN TONDER, H/W	12/1/2006	1880	708	714546	CO	Garfield	Township 7 South, Range 95 West, 6th P.M. Section 17: LOTS 1, 3 AND 4 OF THE WINTER SUBDIVISION EXEMPTION PLAT, FDA THE NENE OF SECTION 17 LESS AND EXCEPT A 2.81 ACRE PARCEL NOW DESCRIBED AS LOT 2 OF THE WINTER SUBDIVISION EXEMPTION PLAT
CO.004.2695.000	SHARON I GARDNER	2/2/2007	1915	'0483	721169	CO	Garfield	Township 7 South, Range 95 West, 6th P.M. Section 16: N2SW, S2NW Section 17: SESENE
CO.004.2698.000	BARBARA A & NANCY S PITMAN	3/16/2007	1915	'0491	721171	CO	Garfield	Township 7 South, Range 93 West, 6th P.M. Section 13: NW
CO.004.2699.000	JAMES L ROSE	3/9/2007	1915	'0486	721170	CO	Garfield	Township 7 South, Range 93 West, 6th P.M. Section 11: S2S2 Section 14: ALL Section 15: ALL
CO.004.270.000	WPX Energy Rocky Mountain LLC	4/26/2016	NA	NA	998864	CO	Garfield	Township 6 South, Range 96 West, 6th P.M. Section 17: E2 Section 17: W2
CO.004.2700.000	HENRY J SCHWARTZ ET UX	2/8/2007	1915	'0476	721167	CO	Garfield	Township 7 South, Range 92 West, 6th P.M. Section 2: NWSE
CO.004.2701.000	HENRY J SCHWARTZ ET UX	2/8/2007	1915	'0479	721168	CO	Garfield	Township 7 South, Range 92 West, 6th P.M. Section 2: NWSE
CO.004.2704.000	DANIEL R GARDNER ET AL	3/10/2007	1925	'0105	722996	CO	Garfield	Township 7 South, Range 95 West, 6th P.M. Section 28: L3, L4
CO.004.2705.000	DANIEL R GARDNER ET AL	3/10/2007	1925	'0100	722995	CO	Garfield	Township 7 South, Range 95 West, 6th P.M. Section 28: L3, L4
CO.004.2711.000	JAMES L ROSE	3/30/2007	NA	NA	723000	CO	Garfield	Township 7 South, Range 93 West, 6th P.M. Section 15: SENE

<u>Lease No.</u>	<u>Lessor</u>	<u>Eff date</u>	<u>Book</u>	<u>Page</u>	<u>Ref</u>	<u>St</u>	<u>County</u>	<u>Legal</u>
CO.004.2713.000	STEVEN W KEINATH ET AL	9/1/2004	1669	356	669999	CO	Garfield	Township 7 South, Range 96 West, 6th P.M. Section 33: ALL Township 8 South, Range 96 West, 6th P.M. Section 4: ALL Section 5: ALL Section 7: ALL Section 8: ALL Section 9: ALL Section 16: ALL Section 17: ALL Section 18: ALL
CO.004.2716.000	USA COC 69292A	11/18/2005	NA	NA	998864	CO	Garfield	Township 7 South, Range 96 West, 6th P.M. Section 36: SESEW,SWSE
CO.004.2717.000	USA COC 69573	6/15/2006	NA	NA	998864	CO	Garfield	Township 7 South, Range 95 West, 6th P.M. Section 15: NWSW, SWNW Section 16: SESEW, NESE, S2SE Section 28: SENW, N2SW, N2SE Section 29: SWNW, SW, N2SE Section 30: SE,SESW Section 31: NENW, L3
CO.004.2719.000	MARVELLE P COUEY ET AL	5/15/2007	1950	439	728075	CO	Garfield	Township 7 South, Range 93 West, 6th P.M. Section 13: SESE
CO.004.2720.000	ALBERTA PAYTON ET AL	4/23/2007	1942	429	726617	CO	Garfield	Township 7 South, Range 95 West, 6th P.M. Section 20: NWSE,W2SW,NESW
CO.004.2727.000	EnCana Oil & gas (USA) Inc.	7/1/2007	NA	NA	998864	CO	Garfield	Township 7 South, Range 96 West, 6th P.M. Section 36: NESW,SESW
CO.004.2732.000	CLEM RANCH LLC ET AL	6/12/2013	NA	NA	836826	CO	Garfield	Township 7 South, Range 95 West, 6th P.M. Section 15: SENW,NE
CO.004.2734.000	JOAN L SAVAGE ET AL	3/1/2013	NA	NA	836827	CO	Garfield	Township 7 South, Range 95 West, 6th P.M. Section 20: SESE,NESE Section 21: NWSW
CO.004.2735.000	DANIEL R GARDNER ET AL	5/23/2013	NA	NA	836829	CO	Garfield	Township 7 South, Range 95 West, 6th P.M. Section 21: S2SW
CO.004.2736.000	ENCANA OIL & GAS (USA) INC	6/3/2013	NA	NA	836830	CO	Garfield	Township 7 South, Range 95 West, 6th P.M. Section 21: NW
CO.004.2742.000	QUESTAR PIPELINE COMPANY	8/14/2013	NA	NA	998864	CO	Garfield	Township 8 South, Range 91 West, 6th P.M. Section 1: SWNE, SENW, NESW, NWSE
CO.004.2745.000	FRANK W MCNEIL ET UX	8/5/2010	NA	NA	793436	CO	Garfield	Township 7 South, Range 96 West, 6th P.M. Section 35: SESEW

<u>Lease No.</u>	<u>Lessor</u>	<u>Eff date</u>	<u>Book</u>	<u>Page</u>	<u>Ref</u>	<u>St</u>	<u>County</u>	<u>Legal</u>
CO.004.2746.000	YOUBERG BEAVER CREEK RANCH LP	10/26/2013	NA	NA	843747	CO	Garfield	Township 7 South, Range 93 West, 6th P.M. Section 7: NENW, L1 Section 8: SESW Township 7 South, Range 94 West, 6th P.M. Section 12: L1, L2
CO.004.2747.000	USA COC 75103	8/16/2012	NA	NA	998864	CO	Garfield	Township 6 South, Range 93 West, 6th P.M. Section 29: S2SW Section 30: SESW, SE Section 32: E2NW, NESW, SE Section 34: SESE Section 35: S2SW Township 6 South, Range 94 West, 6th P.M. Section 24: LOTS 6, 7 Township 7 South, Range 93 West, 6th P.M. Section 3: LOT 1, NWSE, SWSE Section 4: W2SW Section 5: LOT 1, NESE Section 9: W2NW, NWSW Section 10: NWNE
CO.004.2774.000	JERRY AND MARY SATTERFIELD	5/7/2005	1704	700	677729	CO	Garfield	Township 8 South, Range 96 West, 6th P.M. Section 10: NENE
CO.004.2775.000	ROBERT CROMPTON JR	10/20/2003	4329	182	2357449	CO	Garfield	Township 8 South, Range 96 West, 6th P.M. Section 10: NESE
CO.004.2777.000	JEFFREY SATTERFIELD ET UX	5/25/2005	1704	697	677728	CO	Garfield	Township 8 South, Range 96 West, 6th P.M. Section 10: NENE
CO.004.2788.000	DAVID M AND SHEILA A RADEL	8/21/2006	1853	342	709018	CO	Garfield	Township 8 South, Range 96 West, 6th P.M. Section 11: NWSW
CO.004.2789.000	DAVID M AND SHEILA A RADEL	9/21/2006	1853	336	709016	CO	Garfield	Township 8 South, Range 96 West, 6th P.M. Section 11: NWSW
CO.004.2791.000	WILLIAM D ROWE ET UX	9/16/2003	NA	NA	807217	CO	Garfield	Township 8 South, Range 92 West, 6th P.M. Section 11: N2
CO.004.2792.000	WINCHESTER TRUST	4/18/2005	NA	NA	998864	CO	Garfield	Township 7 South, Range 94 West, 6th P.M. Section 2: S2SE Section 11: L2
CO.004.2793.000	WILLIAM D ROWE ET UX	9/16/2003	NA	NA	807218	CO	Garfield	Township 8 South, Range 92 West, 6th P.M. Section 2: NE
CO.004.2794.000	CHARLES J PARADISE ET AL	10/19/2004	1639	880	663526	CO	Garfield	Township 7 South, Range 93 West, 6th P.M. Section 11: NWNE

<u>Lease No.</u>	<u>Lessor</u>	<u>Eff date</u>	<u>Book</u>	<u>Page</u>	<u>Ref</u>	<u>St</u>	<u>County</u>	<u>Legal</u>
CO.004.2795.000	WESLEY A BRENNAN ET AL	10/19/2004	1639	883	663527	CO	Garfield	Township 6 South, Range 93 West, 6th P.M. Section 33: NESW
CO.004.2796.000	KEITH W PUFFENBARGER ET AL	7/3/2003	NA	NA	807145	CO	Garfield	Township 7 South, Range 93 West, 6th P.M. Section 4: W2E2SE
CO.004.2797.000	DAVID V CARLSON	6/28/2003	NA	NA	807115	CO	Garfield	Township 7 South, Range 93 West, 6th P.M. Section 4: NWSE
CO.004.2798.000	MARVELLE P COUEY ET AL	4/26/2006	NA	NA	807171	CO	Garfield	Township 7 South, Range 92 West, 6th P.M. Section 5: S2SW
CO.004.280.000	PETROLEUM DEVELOPMENT COMPANY	2/18/2009	NA	NA	998864	CO	Garfield	Township 6 South, Range 97 West, 6th P.M Section 25: Facility ID 287698-Evaporation Pond
CO.004.2800.000	SHIDELER LAND & CATTLE CO	12/2/2005	1844	229	707247	CO	Garfield	Township 7 South, Range 92 West, 6th P.M. Section 30: NW
CO.004.2801.000	W F CLOUGH	1/10/2001	NA	NA	998864	CO	Garfield	Township 6 South, Range 94 West, 6th P.M. Section 12: S2
CO.004.2802.000	BARBARA A PITMAN ET AL	2/25/2002	NA	NA	807080	CO	Garfield	Section 13: NE Township 7 South, Range 92 West, 6th P.M.
CO.004.2803.000	HENRY J C SCHWARTZ ET UX	8/29/2005	1736	171	684439	CO	Garfield	Township 7 South, Range 92 West, 6th P.M. Section 2: W2SE
CO.004.2804.000	GILIN JONES ET UX	3/18/2005	NA	NA	998864	CO	Garfield	Township 7 South, Range 96 West, 6th P.M. Section 35: N2S2SE
CO.004.2805.000	BARTON F PORTER ESTATE	8/10/2004	1629	366	661363	CO	Garfield	Township 6 South, Range 93 West, 6th P.M. Section 35: NESW
CO.004.2806.000	RICHARD H GRAHAM ET UX	8/9/2006	NA	NA	731944	CO	Garfield	Township 6 South, Range 92 West, 6th P.M. Section 32: W2
CO.004.2809.000	RANDY PRICE BLACKMER	11/27/2005	NA	NA	731943	CO	Garfield	Township 6 South, Range 93 West, 6th P.M. Section 27: SWSW
CO.004.281.000	Puckett Land Company	5/23/2006	1824	691	702937	CO	Garfield	Township 6 South, Range 96 West, 6th P.M Section 31: LOT 4 (SENE)
CO.004.2810.000	WILLIAM COLOHAN	9/9/2005	1736	196	684448	CO	Garfield	Township 8 South, Range 96 West, 6th P.M. Section 4: SENE
CO.004.2811.000	LLOYD GARY MOORE ET AL	5/15/2001	1528	19	638345	CO	Garfield	Township 6 South, Range 92 West, 6th P.M. Section 33: SWNE
CO.004.2812.000	JERRY L SATTERFIELD ET AL	12/20/2004	1659	423	667906	CO	Garfield	Township 8 South, Range 96 West, 6th P.M. Section 3: SWSE, THE WESTERLY 10.0 ACRES OF THE SESE Section 10: N2NE, E2NW LESS AND EXCEPT A TRACT OF LAND CONTAINING 5.23 ACRES, M/L

<u>Lease No.</u>	<u>Lessor</u>	<u>Eff date</u>	<u>Book</u>	<u>Page</u>	<u>Ref</u>	<u>St</u>	<u>County</u>	<u>Legal</u>
CO.004.2816.000	HENRY JC SCHWARTZ ET UX	11/30/2002	1438	63	621120	CO	Garfield	Township 7 South, Range 92 West, 6th P.M. Section 2: SWSE
CO.004.2817.000	SHIDELER LAND & CATTLE CO	1/4/2006	1844	246	707254	CO	Garfield	Township 7 South, Range 92 West, 6th P.M. Section 31: NENW
CO.004.2818.000	JUNIPER GROUP LLC	8/30/2005	NA	NA	682574	CO	Garfield	Township 7 South, Range 92 West, 6th P.M. Section 1: W2SW Section 2: E2SE
CO.004.282.000	Puckett Land Company	4/19/2016	NA	NA	880228	CO	Garfield	Township 7 South, Range 97 West, 6th P.M. Section 1 Section 2
CO.004.2820.000	PATRICIA PERRYMAN ET VIR	6/15/2003	1639	909	663536	CO	Garfield	Township 8 South, Range 92 West, 6th P.M. Section 10: NESE, SENE, S2S2
CO.004.2821.000	WILLIAM R PATTERSON ET AL	1/6/2005	1674	451	671208	CO	Garfield	Township 7 South, Range 96 West, 6th P.M. Section 27 Section 33 Section 34
CO.004.2836.000	ENCANA OIL & GAS (USA) INC	4/1/2008	NA	NA	747783	CO	Garfield	Township 6 South, Range 94 West, 6th P.M. Section 13: S2NW, S2SW
CO.004.2840.000	WINCHESTER TRUST	1/13/2008	NA	NA	749595	CO	Garfield	Township 7 South, Range 94 West, 6th P.M. Section 2: S2S2
CO.004.2845.000	USA COC 71975	3/28/2008	NA	NA	998864	CO	Garfield	Township 4 South, Range 96 West, 6th P.M. Section 20: SESW Section 30: LOTS 3, 4, 5 Section 31: LOTS 3, 5, NESW, SESE Section 32: N2SW, SWSW
								Township 4 South, Range 97 West, 6th P.M. Section 25: SENE, E2SE Section 36: SENE Township 5 South, Range 96 West, 6th P.M. Section 6: LOTS 1,2

<u>Lease No.</u>	<u>Lessor</u>	<u>Eff date</u>	<u>Book</u>	<u>Page</u>	<u>Ref</u>	<u>St</u>	<u>County</u>	<u>Legal</u>
CO.004.2846.000	USA COC 71976	3/28/2008	NA	NA	998864	CO	Garfield	Township 4 South, Range 96 West, 6th P.M. Section 20: SESW Section 30: LOTS 3, 4, 5 Section 31: LOTS 3, 5, NESW, SESE Section 32: N2SW, SWSW Township 4 South, Range 97 West, 6th P.M. Section 25: SENE, E2SE Section 36: SENE Township 5 South, Range 96 West, 6th P.M. Section 6: LOTS 1, 2
CO.004.2847.000	USA COC 71977	3/28/2008	NA	NA	998864	CO	Garfield	Township 4 South, Range 96 West, 6th P.M. Section 20: SESW Section 30: LOTS 3, 4, 5 Section 31: LOTS 3, 5, NESW, SESE Section 32: N2SW, SWSW Township 4 South, Range 97 West, 6th P.M. Section 25: SENE, E2SE Section 36: SENE Township 5 South, Range 96 West, 6th P.M. Section 6: LOTS 1, 2
CO.004.2849.000	DANIEL R GARDNER ET AL	7/23/2008	NA	NA	756528	CO	Garfield	Township 7 South, Range 95 West, 6th P.M. Section 21: SWSW Section 28: NWNW
CO.004.285.000	Puckett Land Company	11/8/2007	NA	NA	746240	CO	Garfield	Township 6 South, Range 97 West, 6th P.M. Section 23: NWSW, N2
CO.004.2850.000	DANIEL R GARDNER ET AL	7/23/2008	NA	NA	756529	CO	Garfield	Township 7 South, Range 95 West, 6th P.M. Section 21: SWSW Section 28: NWNW
CO.004.2854.000	RANDY N WARREN ET UX	6/25/2008	NA	NA	998864	CO	Garfield	Township 7 South, Range 95 West, 6th P.M. Section 15: NESE
CO.004.2855.000	ENCANA OIL & GAS(USA) INC	7/28/2008	NA	NA	760068	CO	Garfield	Township 6 South, Range 94 West, 6th P.M. Section 13
CO.004.2857.000	KENNETH HAGEN ET UX	10/16/2008	NA	NA	766868	CO	Garfield	Township 7 South, Range 95 West, 6th P.M. Section 15: S2SW Section 22: NENW
CO.004.2858.000	USA COC 65900	4/26/2002	NA	NA	998864	CO	Garfield	Township 7 South, Range 94 West, 6th P.M. Section 9: N2SE, E2SW, L7

<u>Lease No.</u>	<u>Lessor</u>	<u>Eff date</u>	<u>Book</u>	<u>Page</u>	<u>Ref</u>	<u>St</u>	<u>County</u>	<u>Legal</u>
CO.004.2859.000	ENCANA OIL & GAS USA INC	12/16/2008	NA	NA	773261	CO	Garfield	Township 7 South, Range 96 West, 6th P.M. Section 25: SESW Section 36: S2NE, NESW, E2NW, N2SE
CO.004.286.000	Puckett Land Company	2/1/2008	NA	NA	743636	CO	Garfield	Township 6 South, Range 97 West, 6th P.M. Section 24: N2NW
CO.004.2862.000	ENCANA OIL & GAS (USA) INC	2/10/2009	NA	NA	779253	CO	Garfield	Township 7 South, Range 96 West, 6th P.M. Section 36
CO.004.2869.000	CDOT PERMIT 14 002	6/24/2008	NA	NA	998864	CO	Garfield	Township 6 South, Range 94 West, 6th P.M. Section 13
CO.004.287.000	Puckett Land Company	9/23/2009	NA	NA	998864	CO	Garfield	Township 6 South, Range 97 West, 6th P.M. Section 23: SWNW, SW, SWSE Section 25: W2SW Section 26: NE, E2SE Section 35: Lots 1,2,3,4 (All) Township 7 South, Range 97 West, 6th P.M. Section 1: W2SW Section 2: E2E2 Section 11: E2NE, NESE
CO.004.2870.000	LINDA JONES	6/29/2010	NA	NA	791314	CO	Garfield	Township 7 South, Range 96 West, 6th P.M. Section 35: N2S2SE
CO.004.2871.000	PATRICIA L. RICHARDSON	9/1/2010	NA	NA	793435	CO	Garfield	Township 7 South, Range 96 West, 6th P.M. Section 35: SESW
CO.004.2872.000	ENCANA OIL & GAS (USA)	4/13/2010	NA	NA	795257	CO	Garfield	Township 7 South, Range 95 West, 6th P.M. Section 6 Section 7
CO.004.2873.000	LARRY A KLEBOLD ET UK	12/1/2010	NA	NA	805166	CO	Garfield	Township 7 South, Range 96 West, 6th P.M. Section 36: W2SW
CO.004.2874.000	GERALD D COOK ET UX	11/24/2010	NA	NA	797869	CO	Garfield	Township 7 South, Range 95 West, 6th P.M. Section 20: W2NNWNE
CO.004.2875.000	GERALD D COOK ET UX	11/24/2010	NA	NA	796290	CO	Garfield	Township 7 South, Range 95 West, 6th P.M. Section 20: W2NNWNE
CO.004.2876.000	MARL M MARTIN ET UX	11/18/2010	NA	NA	797870	CO	Garfield	Township 7 South, Range 95 West, 6th P.M. Section 20: W2NNWNE
CO.004.289.000	Puckett Land Company	11/9/2009	NA	NA	998864	CO	Garfield	Township 6 South, Range 97 West, 6th P.M. Section 23: NE
CO.004.290.000	Puckett Land Company	2/20/2010	NA	NA	998864	CO	Garfield	Township 6 South, Range 97 West, 6th P.M. Section 26: NE
CO.004.2903.000	ENCANA OIL & GAS (USA) INC	10/10/2011	NA	NA	809276	CO	Garfield	Township 7 South, Range 95 West, 6th P.M. Section 21: NW

<u>Lease No.</u>	<u>Lessor</u>	<u>Eff date</u>	<u>Book</u>	<u>Page</u>	<u>Ref</u>	<u>St</u>	<u>County</u>	<u>Legal</u>
CO.004.2904.000	JOAN L SAVAGE ET AL	10/10/2011	NA	NA	809275	CO	Garfield	Township 7 South, Range 95 West, 6th P.M. Section 20: NESE Section 21: NWSW
CO.004.291.000	Encana Oil & Gas (USA) Inc.	12/12/2016	NA	NA	998864	CO	Garfield	Township 7 South, Range 95 West, 6th P.M. Section 30: NESW
CO.004.2911.000	CLOUGH ENERGY COMPANY ET AL	1/5/2012	NA	NA	819067	CO	Garfield	Township 6 South, Range 94 West, 6th P.M. Section 2: ALL Section 3: ALL Section 5: ALL Section 6: ALL Section 7: ALL Section 8: ALL Section 12: ALL Section 13: ALL Section 14: ALL Section 15: ALL Section 16: ALL Section 18: ALL Section 21: ALL Section 22: ALL Section 23: ALL Section 24: ALL
CO.004.2914.000	CLOUGH SHEEP COMPANY LLC	3/12/2012	NA	NA	816595	CO	Garfield	Township 6 South, Range 94 West, 6th P.M. Section 13: L2
CO.004.2919.000	ENCANA OIL & GAS (USA) INC	11/6/2012	NA	NA	826708	CO	Garfield	Township 7 South, Range 95 West, 6th P.M. Section 21: NW
CO.004.2921.000	EnCana Oil & Gas (USA) Inc.	7/1/2007	NA	NA	998864	CO	Garfield	Township 7 South, Range 96 West, 6th P.M. Section 36: SENW,NESW,N2SE,S2NE
CO.004.2935.000	USA COC 74894	7/28/2011	NA	NA	998864	CO	Garfield	Township 7 South, Range 96 West, 6th P.M. Section 26: SENE
CO.004.2936.000	USA COC 74892	7/28/2011	NA	NA	998864	CO	Garfield	Township 7 South, Range 96 West, 6th P.M. Section 26: SENE
CO.004.2939.000	JUDITH K MATTIS ET AL	1/21/2014	NA	NA	846415	CO	Garfield	Township 7 South, Range 93 West, 6th P.M. Section 9: NWNE
CO.004.2941.000	JOAN L SAVAGE DBA BUFFALO BASIN LTD	3/14/2014	NA	NA	847764	CO	Garfield	Township 7 South, Range 94 West, 6th P.M. Section 5: ALL Section 8: ALL Section 9: ALL Section 10: ALL

<u>Lease No.</u>	<u>Lessor</u>	<u>Eff date</u>	<u>Book</u>	<u>Page</u>	<u>Ref</u>	<u>St</u>	<u>County</u>	<u>Legal</u>
CO.004.2942.000	DIAMOND ELK LLC	1/27/2014	NA	NA	846743	CO	Garfield	Township 7 South, Range 95 West, 6th P.M. Section 1: S2 Section 12: NWNW
CO.004.2944.000	LARRY D KNOX AND DANNA B KNOX, IND, AND AS H/W	2/10/2014	NA	NA	849681	CO	Garfield	Township 8 South, Range 96 West, 6th P.M. Section 2: LOT 4 (NWNW 40.22), SWNW Section 3: S2N2
CO.004.2945.000	LARRY D KNOX AND DANNA KNOX, IND, AND AS H/W	2/10/2014	NA	NA	849680	CO	Garfield	Township 8 South, Range 96 West, 6th P.M. Section 2: S2NW Section 3: S2NE, SENW
CO.004.300.000	Louis M. Miller and Cathy C Miller, husband and wife	2/15/2007	NA	NA	733267	CO	Garfield	Township 6 South, Range 93 West, 6th P.M. Section 34: NENW
CO.004.307.000	JOAN L SAVAGE	6/2/1997	NA	NA	998864	CO	Garfield	Township 7 South, Range 94 West, 6th P.M. Section 1: W2NW, NE, S2SE, NESE Section 2: E2NE, NESE Section 10: SW, NWSE, S2NW, NENW
CO.004.308.000	Randy N Warren and Patricia D Warren	12/4/2003	1549	36	643490	CO	Garfield	Township 7 South, Range 95 West, 6th P.M. Section 15: SE
CO.004.310.000	CHARLES L DUNN AND PATRICIA DUNN	2/12/1997	NA	NA	998864	CO	Garfield	Township 7 South, Range 92 West, 6th P.M. Section 4: SWSE
CO.004.311.000	CHARLES L DUNN AND PATRICIA DUNN, H/W	11/15/1995	NA	NA	998864	CO	Garfield	Township 7 South, Range 92 West, 6th P.M. Section 4: SESE
CO.004.312.000	CHARLES L DUNN AND PATRICIA DUNN, H/W	3/12/1996	NA	NA	998864	CO	Garfield	Township 7 South, Range 92 West, 6th P.M. Section 5: NESE
CO.004.313.000	BJM LTD	11/11/1999	NA	NA	998864	CO	Garfield	Township 7 South, Range 92 West, 6th P.M. Section 6: NESE
CO.004.314.000	CHARLES L DUNN AND PATRICIA DUNN	7/30/1994	NA	NA	998864	CO	Garfield	Township 7 South, Range 92 West, 6th P.M. Section 4: W2, SE Section 9: NE
CO.004.315.000	KRK LTD	6/21/1996	NA	NA	998864	CO	Garfield	Township 7 South, Range 92 West, 6th P.M. Section 7: NENE
CO.004.316.000	KRK LTD	5/6/1995	NA	NA	998864	CO	Garfield	Township 7 South, Range 92 West, 6th P.M. Section 7: LOT 1, W2NE, E2NW
CO.004.317.000	KRK LTD	2/16/1994	NA	NA	998864	CO	Garfield	Township 7 South, Range 92 West, 6th P.M. Section 7: NE
CO.004.318.000	KRK LTD	11/14/1996	NA	NA	998864	CO	Garfield	Township 7 South, Range 92 West, 6th P.M. Section 7: NESE
CO.004.319.000	KRK LTD	10/27/1995	NA	NA	998864	CO	Garfield	Township 7 South, Range 92 West, 6th P.M. Section 7: NWSE
CO.004.320.000	KRK LTD	3/4/1998	NA	NA	998864	CO	Garfield	Township 7 South, Range 92 West, 6th P.M. Section 7: NWSE

<u>Lease No.</u>	<u>Lessor</u>	<u>Eff date</u>	<u>Book</u>	<u>Page</u>	<u>Ref</u>	<u>St</u>	<u>County</u>	<u>Legal</u>
CO.004.321.000	KRK LTD	5/1/1998	NA	NA	998864	CO	Garfield	Township 7 South, Range 92 West, 6th P.M. Section 7: L2
CO.004.322.000	KRK LTD	11/14/1996	NA	NA	998864	CO	Garfield	Township 7 South, Range 92 West, 6th P.M. Section 7: SESW
CO.004.323.000	KRK LTD	10/27/1995	NA	NA	998864	CO	Garfield	Township 7 South, Range 92 West, 6th P.M. Section 7: SWSE
CO.004.324.000	KRK LTD	11/14/1996	NA	NA	998864	CO	Garfield	Township 7 South, Range 92 West, 6th P.M. Section 7: SWSE
CO.004.325.000	KRK LTD	10/10/1994	NA	NA	998864	CO	Garfield	Township 7 South, Range 92 West, 6th P.M. Section 7: SE
CO.004.326.000	BARRY SHIDELER ET UX	7/8/1998	NA	NA	998864	CO	Garfield	Township 7 South, Range 92 West, 6th P.M. Section 19: SENE
CO.004.327.000	JAMES L ROSE	4/5/2000	NA	NA	998864	CO	Garfield	Township 7 South, Range 93 West, 6th P.M. Section 14: NWSE
CO.004.328.000	MARVELLE COUEY AND KELLY COUEY	5/12/2000	NA	NA	998864	CO	Garfield	Township 7 South, Range 92 West, 6th P.M. Section 18: NESE
CO.004.329.000	HB SHAEFFER AND ROBERTA M SHAEFFER	3/7/2000	NA	NA	998864	CO	Garfield	Township 7 South, Range 93 West, 6th P.M. Section 11: NESE
CO.004.330.000	KRK LTD	10/10/1994	NA	NA	998864	CO	Garfield	Township 7 South, Range 92 West, 6th P.M. Section 7: SW
CO.004.331.000	TSURU T OKAGAWA	6/3/1997	NA	NA	998864	CO	Garfield	Township 7 South, Range 92 West, 6th P.M. Section 7: SW
CO.004.332.000	CHARLES L DUNN AND PATRICIA DUNN	12/3/1997	NA	NA	998864	CO	Garfield	Township 7 South, Range 92 West, 6th P.M. Section 4: SESW
CO.004.3355.000	USA COC 50458	12/14/1989	NA	NA	998864	CO	Garfield	Township 7 South, Range 95 West, 6th P.M. Section 31: L3, L4
CO.004.3377.000	BATTLEMENT MESA IN R-O-W	3/23/1995	952	888	NA	CO	Garfield	Township 7 South, Range 95 West, 6th P.M. Section 30: W2NE,SWNW,E2NW
CO.004.3396.000	Larry A Klebold and Karen Klebold	10/24/1997	NA	NA	809869	CO	Garfield	Township 7 South, Range 96 West, 6th P.M. Section 35: NE,E2NW,N2SE Section 36: W2SW
CO.004.3399.000	JOSEPH H CLEM ET AL	1/14/1998	1068	991	NA	CO	Garfield	Township 7 South, Range 95 West, 6th P.M. Section 10: E2SW
CO.004.3404.000	RUSSELL W SCARBER	6/24/1997	1068	997	NA	CO	Garfield	Section 15: NE,E2NW,N2SE Township 7 South, Range 94 West, 6th P.M. Section 2: S2S2
CO.004.3405.000	LOUISE FUSILIER JR	4/23/1997	NA	NA	998864	CO	Garfield	Township 7 South, Range 94 West, 6th P.M. Section 2: L4
CO.004.3409.000	GETTY OIL EXPLORATION COMPANY	2/23/1999	1122	764	543189	CO	Garfield	Township 8 South, Range 97 West, 6th P.M. Section 6: LOT 6E2SW, SWSE Section 7: N2NE

<u>Lease No.</u>	<u>Lessor</u>	<u>Eff date</u>	<u>Book</u>	<u>Page</u>	<u>Ref</u>	<u>St</u>	<u>County</u>	<u>Legal</u>
CO.004.3471.000	JAMES L LANGSTAFF	1/29/1980	543	827	301698	CO	Garfield	Township 6 South, Range 94 West, 6th P.M. Section 16: NESW, L13, L14
CO.004.3664.000	TOM BROWN INC ROW	8/29/2003	NA	NA	998864	CO	Garfield	Township 7 South, Range 96 West, 6th P.M. Section 36: E2NW, S2NE
CO.004.3690.000	ARNOLD CHRISTNER AND ETHYL M CHRISTNER	10/15/1998	NA	NA	998864	CO	Garfield	Township 7 South, Range 92 West, 6th P.M. Section 8: S2S2NW
CO.004.3691.000	ARNOLD CHRISTNER AND ETHYL M CHRISTNER	9/25/1998	NA	NA	998864	CO	Garfield	Township 7 South, Range 92 West, 6th P.M. Section 8: S2S2NW
CO.004.3692.000	MAMM MOUNTAIN RANCH (MARVELLE P COUEY)	7/26/2000	NA	NA	998864	CO	Garfield	Township 7 South, Range 92 West, 6th P.M. Section 17: NWSE
CO.004.3693.000	MARVELLE P COUEY (AKA MARVELLE COUEY), JOANNE LISA COUEY, KELLY WILBUR COUEY	12/4/1996	NA	NA	998864	CO	Garfield	Township 7 South, Range 92 West, 6th P.M. Section 8:
CO.004.3694.000	MARVELLE COUEY AND KELLY COUEY	2/15/1999	NA	NA	998864	CO	Garfield	Township 7 South, Range 92 West, 6th P.M. Section 17: NWNW
CO.004.3695.000	TODD BRACKETT AND TRACY K BRACKETT	4/13/2011	NA	NA	806117	CO	Garfield	Township 6 South, Range 100 West, 6th P.M. Section 25: TRACT 70C (34.91 ACRES) AND 20.0 ACRES OF W2NE Township 6 South, Range 99 West, 6th P.M. Section 30: TRACT 70A (37.65 ACRES), TRACT 70B (5.22 ACRES)
CO.004.3715.000	WILLIAM T AND CLARA A SPEARS	4/19/1991	803	82	NA	CO	Garfield	Township 7 South, Range 100 West, 6th P.M. Section 23 Section 24 Section 25 Section 26 Township 7 South, Range 99 West, 6th P.M. Section 26 Section 27 Section 28 Section 29 Section 30
CO.004.3716.000	JOHN RICHARD LATHAM ET AL	4/1/1991	824	872	NA	CO	Garfield	Township 8 South, Range 100 West, 6th P.M. Section 10 Section 11 Section 12

<u>Lease No.</u>	<u>Lessor</u>	<u>Eff date</u>	<u>Book</u>	<u>Page</u>	<u>Ref</u>	<u>St</u>	<u>County</u>	<u>Legal</u>
CO.004.3720.000	BESKADI LLLP	3/9/2012	NA	NA	818550	CO	Garfield	Township 7 South, Range 101 West, 6th P.M. Section 30: L9 Township 7 South, Range 102 West, 6th P.M. Section 36: L2,L3,L4
CO.004.3778.000	EnCana Oil & Gas (USA) Inc.	1/1/2013	NA	NA	861934	CO	Garfield	Township 4 South, Range 96 West, 6th P.M. Section 24 Section 34 Section 36
CO.004.3779.000	EnCana Oil & Gas (USA) Inc.	1/1/2013	NA	NA	861925	CO	Garfield	Township 4 South, Range 96 West, 6th P.M. Section 26: SWSE
CO.004.3785.000	XTO ENERGY INC.	7/1/2010	NA	NA	998864	CO	Garfield	Township 6 South, Range 96 West, 6th P.M. Section 23: SW,E2NW,NE Section 24: SW Section 26: NWNE Section 27: SESW,W2SE,S2NE,NENE Section 34: W2NW,NENW
CO.004.3788.000	ENCANA OIL & GAS (USA) INC	8/6/2012	NA	NA	998864	CO	Garfield	Township 6 South, Range 96 West, 6th P.M. Section 33 Section 34
CO.004.3789.000	OXY USA WTP LP AND OCCIDENTAL OIL SHALE, INC.	11/22/2011	NA	NA	827107	CO	Garfield	Township 7 South, Range 96 West, 6th P.M. Section 17: S2 Section 18: SW Section 19: N2, SWSW Section 20: W2W2NW Section 30: W2NW Township 7 South, Range 97 West, 6th P.M. Section 24: SE Section 25: NE
CO.004.3791.000	USA COC 7242501	8/17/2018	NA	NA	998864	CO	Garfield	Township 7 South, Range 95 West, 6th P.M. Section 29: L1, L2, S2NW, SWNE
CO.004.3793.000	USA COC 7208201	12/4/2007	NA	NA	998864	CO	Garfield	Township 7 South, Range 95 West, 6th P.M. Section 19: L5
CO.004.3794.000	USA COC 70848A	5/15/2007	NA	NA	998864	CO	Garfield	Township 7 South, Range 95 West, 6th P.M. Section 14: NWNW
CO.004.3795.000	USA COC 71149A	5/8/2007	NA	NA	998864	CO	Garfield	Township 7 South, Range 95 West, 6th P.M. Section 29: L1, L2
CO.004.3796.000	USA COC 71149B	5/8/2007	NA	NA	998864	CO	Garfield	Township 7 South, Range 95 West, 6th P.M. Section 29: L1, L2

<u>Lease No.</u>	<u>Lessor</u>	<u>Eff date</u>	<u>Book</u>	<u>Page</u>	<u>Ref</u>	<u>St</u>	<u>County</u>	<u>Legal</u>
CO.004.3797.000	USA COC 72965	8/17/2018	NA	NA	998864	CO	Garfield	Township 8 South, Range 97 West, 6th P.M. Section 11: S2SE Section 14: SENE, W2NE
CO.004.3798.000	USA COC 7296502	8/17/2018	NA	NA	998864	CO	Garfield	Township 8 South, Range 97 West, 6th P.M. Section 11: S2SE Section 14: SENE, W2NE
CO.004.3800.000	ENCANA OIL & GAS (USA) INC AND PAVILLION LAND DEVELOPMENT, LLC	10/26/2011	NA	NA	810073	CO	Garfield	Township 6 South, Range 93 West, 6th P.M. Section 21: E2SENE, E2NESE Section 33: SESE Township 7 South, Range 92 West, 6th P.M. Section 2: SWSW Section 3: SESE PART OF Section 10: NENE Section 11: N2NW Township 7 South, Range 93 West, 6th P.M. Section 3: SWSW Section 4: LOT 2, NESW Section 9: SESW Township 7 South, Range 95 West, 6th P.M. Section 21: NW Township 7 South, Range 96 West, 6th P.M. Section 25: SESW Section 36: E2NW, NESW, S2NE, N2SE
CO.004.3801.000	ENCANA OIL & GAS (USA) INC	10/27/2011	NA	NA	810071	CO	Garfield	Township 7 South, Range 96 West, 6th P.M. Section 36: SENW, SWNE
CO.004.3802.000	ENCANA OIL & GAS (USA) INC	10/27/2011	NA	NA	810067	CO	Garfield	Township 6 South, Range 94 West, 6th P.M. Section 13: NE PART OF
CO.004.3803.000	ENCANA OIL & GAS (USA) INC	10/27/2011	NA	NA	810072	CO	Garfield	Township 7 South, Range 96 West, 6th P.M. Section 27
CO.004.3804.000	ENCANA OIL & GAS (USA) INC	10/27/2011	NA	NA	810070	CO	Garfield	Township 6 South, Range 94 West, 6th P.M. Section 13:
CO.004.3805.000	MARVELLE COUEY ET AL	9/24/2001	NA	NA	998864	CO	Garfield	Township 7 South, Range 92 West, 6th P.M. Section 8: NWSE
CO.004.3806.000	MARVELLE COUEY ET AL	4/8/1999	NA	NA	998864	CO	Garfield	Township 7 South, Range 92 West, 6th P.M. Section 17: SESW
CO.004.3807.000	MARVELLE COUEY ET AL	10/15/1998	NA	NA	998864	CO	Garfield	Township 7 South, Range 92 West, 6th P.M. Section 8: NENW

<u>Lease No.</u>	<u>Lessor</u>	<u>Eff date</u>	<u>Book</u>	<u>Page</u>	<u>Ref</u>	<u>St</u>	<u>County</u>	<u>Legal</u>
CO.004.3808.000	MARVELLE P COUEY	8/3/1999	NA	NA	998864	CO	Garfield	Township 7 South, Range 92 West, 6th P.M. Section 17: NESW
CO.004.3809.000	JAMES F AND PAMELA P DODGE	11/7/1998	NA	NA	998864	CO	Garfield	Township 7 South, Range 92 West, 6th P.M. Section 8: SWSW,NWSW
CO.004.3810.000	MARVELLE COUEY	1/6/1999	NA	NA	998864	CO	Garfield	Township 7 South, Range 92 West, 6th P.M. Section 8: NESW
CO.004.3811.000	MARVELLE P COUEY ET AL	7/20/1993	NA	NA	998864	CO	Garfield	Township 7 South, Range 92 West, 6th P.M. Section 8: SE
CO.004.3812.000	JAMES F DODGE ET UX	9/15/1997	NA	NA	998864	CO	Garfield	Township 7 South, Range 92 West, 6th P.M. Section 8: NWSW
CO.004.3813.000	NEIL H AND SUSAN WAGSTROM	11/7/1998	NA	NA	998864	CO	Garfield	Township 7 South, Range 92 West, 6th P.M. Section 8: SWSW,NWSW
CO.004.3815.000	PICEANCE CREEK RANCH LTD	7/15/1999	1140	444	548907	CO	Garfield	Township 4 South, Range 96 West, 6th P.M Section 22: E2NE
CO.004.3817.000	ENCANA OIL & GAS (USA) INC	11/1/2012	NA	NA	826880	CO	Garfield	Township 4 South, Range 95 West, 6th P.M Section 19: E2NW, LOT 2 (40.21 SWNW), LOT 3 (40.29 NWSW), LOT 4 (40.36 SWSW)
								Township 4 South, Range 96 West, 6th P.M Section 22: S2
								Section 23: SWSW
								Section 24: SESE
								Section 25: ALL
								Section 26: SW, NW, SE
								Section 27: ALL
								Section 28: SE
								Section 33: SE
								Section 34: ALL
								Section 35: ALL
								Section 36: N2
								Township 5 South, Range 95 West, 6th P.M Section 19: LOT 2 (40.00 NWNW), LOT 3 (21.41 NWNW)

<u>Lease No.</u>	<u>Lessor</u>	<u>Eff date</u>	<u>Book</u>	<u>Page</u>	<u>Ref</u>	<u>St</u>	<u>County</u>	<u>Legal</u>
CO.004.3817.000	ENCANA OIL & GAS (USA) INC	11/1/2012	NA	NA	826880	CO	Garfield	Township 5 South, Range 96 West, 6th P.M Section 2: SW, LOT 4 (41.03 NWNW) Section 3: NW, NE, SW Section 4: ALL Section 5: N2, SE Section 8: ALL Section 9: N2, SW Section 10: E2NE Section 11: NW, SW, SE Section 14: SE, E2NE Section 16: NE, NW, SW Section 17: NE Section 21: N2 Section 23: NENE Section 24: N2
CO.004.3818.000	ENCANA OIL & GAS (USA) INC	11/1/2012	NA	NA	826881	CO	Garfield	Township 4 South, Range 95 West, 6th P.M Section 19: E2NW, LOT 2 (40.21 SWNW), LOT 3 (40.29 NWSW), LOT 4 (40.36 SWSW) Township 4 South, Range 96 West, 6th P.M Section 22: S2 Section 23: SWSW Section 24: SESE Section 25: ALL Section 26: SW, NW, SE Section 27: ALL Section 28: SE Section 33: SE Section 34: ALL Section 35: ALL Section 36: N2

<u>Lease No.</u>	<u>Lessor</u>	<u>Eff date</u>	<u>Book</u>	<u>Page</u>	<u>Ref</u>	<u>St</u>	<u>County</u>	<u>Legal</u>
CO.004.3818.000	ENCANA OIL & GAS (USA) INC	11/1/2012	NA	NA	826881	CO	Garfield	Township 5 South, Range 95 West, 6th P.M Section 19: LOT 2 (40.00 NWNW), LOT 3 (21.41 NWNW) Township 5 South, Range 96 West, 6th P.M Section 10: E2NE Section 11: NW, SW, SE Section 14: SE, E2NE Section 16: NE, NW, SW Section 17: NE Section 2: SW, LOT 4 (41.03 NWNW) Section 21: N2 Section 23: NENE Section 24: N2 Section 3: NW, NE, SW Section 4: ALL Section 5: N2, SE Section 8: ALL Section 9: N2, SW
CO.004.3835.000	USA COC 75699	3/14/2013	NA	NA	998864	CO	Garfield	Township 5 South, Range 96 West, 6th P.M Section 6: L4,L5,L6
CO.004.3836.000	USA COC 75675	3/14/2013	NA	NA	998864	CO	Garfield	Township 5 South, Range 96 West, 6th P.M Section 7: S2SE
CO.004.3837.000	USA COC 75930	3/14/2013	NA	NA	998864	CO	Garfield	Township 5 South, Range 96 West, 6th P.M Section 6: L4,L5,L6
CO.004.3838.000	USA COC 75931	3/14/2013	NA	NA	998864	CO	Garfield	Township 5 South, Range 96 West, 6th P.M Section 7: S2SE
CO.004.3839.000	ENCANA OIL & GAS (USA) INC	10/23/2012	NA	NA	831115	CO	Garfield	Township 6 South, Range 96 West, 6th P.M Section 33: L5 Section 34: L10
CO.004.3840.000	USA COC 75120	5/11/2012	NA	NA	998864	CO	Garfield	Township 5 South, Range 96 West, 6th P.M Section 15: SENE
CO.004.3850.000	ENCANA OIL & GAS (USA) INC	8/1/2011	NA	NA	817990	CO	Garfield	Township 5 South, Range 96 West, 6th P.M Section 3: N2

<u>Lease No.</u>	<u>Lessor</u>	<u>Eff date</u>	<u>Book</u>	<u>Page</u>	<u>Ref</u>	<u>St</u>	<u>County</u>	<u>Legal</u>
CO.004.3856.000	ENCANA OIL & GAS (USA) INC	11/1/2012	NA	NA	826874	CO	Garfield	Township 4 South, Range 96 West, 6th P.M Section 22: NESW Section 25: NWSE Section 27: NENE Section 35: NESW Township 5 South, Range 96 West, 6th P.M Section 3: NENE Section 4: NWNW Section 9: SENW Section 17: SWNE
CO.004.3857.000	HUNTER RIDGE STORY BOOSTER LEASE	11/1/2012	NA	NA	998864	CO	Garfield	Township 5 South, Range 96 West, 6th P.M Section 3:
CO.004.3858.000	HUNTER RIDGE STORY GULCH CS LEASE	11/1/2012	NA	NA	826878	CO	Garfield	Township 4 South, Range 96 West, 6th P.M Section 34: SWSE,SESW Township 5 South, Range 96 West, 6th P.M Section 3: NENW,NWNE
CO.004.3861.000	EnCana Oil & Gas LLC	6/1/2013	NA	NA	839086	CO	Garfield	Township 4 South, Range 96 West, 6th P.M Section 24:
CO.004.3862.000	PICEANCE CREEK RANCH LTD	7/15/1999	1140	444	548907	CO	Garfield	Township 4 South, Range 96 West, 6th P.M Section 22: E2NE
CO.004.3866.000	ENCANA OIL & GAS (USA) INC SLUG CATCHER	10/27/2011	NA	NA	810069	CO	Garfield	Township 6 South, Range 94 West, 6th P.M. Section 13: ALL
CO.004.3877.000	ENCANA OIL & GAS (USA) INC	2/13/2014	NA	NA	846363	CO	Garfield	Township 4 South, Range 97 West, 6th P.M Section 19: NENENE, E2SWNENE, N2SENE, N2S2SENE, S2SWSENE Section 20: NWNENWNW, NWNWNW, N2SWNWNW, N2SWSWNWNW
CO.004.3885.000	USA COC 35142	7/1/1982	NA	NA	998864	CO	Garfield	Township 6 South, Range 96 West, 6th P.M Section 21: NESW
CO.004.3886.000	ENCANA OIL & GAS (USA) INC	2/12/2014	NA	NA	846946	CO	Garfield	Township 6 South, Range 96 West, 6th P.M Section 33: SENE
CO.004.3894.000	MILLS FAMILY TRUST DATED JULY 27 1990	3/9/2011	NA	NA	856096	CO	Garfield	Township 6 South, Range 100 West, 6th P.M Section 25: S2NW Section 26: SENE Township 6 South, Range 99 West, 6th P.M Section 30: L10
CO.004.3897.000	BENZEL LAND LLLP	4/8/2011	NA	NA	813275	CO	Garfield	Township 6 South, Range 93 West, 6th P.M. Section 36: NWNENE,NENW

<u>Lease No.</u>	<u>Lessor</u>	<u>Eff date</u>	<u>Book</u>	<u>Page</u>	<u>Ref</u>	<u>St</u>	<u>County</u>	<u>Legal</u>
CO.004.3898.000	JAMES L ROSE	5/10/2013	NA	NA	838275	CO	Garfield	Township 7 South, Range 93 West, 6th P.M. Section 22: NWSW, W2NWSE
CO.004.3899.000	LV BAR RANCH LLC	10/30/2013	NA	NA	846417	CO	Garfield	Township 7 South, Range 92 West, 6th P.M. Section 18: NESE
CO.004.3900.000	USA COC 75494	6/18/2012	NA	NA	998864	CO	Garfield	Township 7 South, Range 93 West, 6th P.M. Section 9: SWSE Section 16: S2SW, W2E2
CO.004.3901.000	USA COC 73365	10/31/2008	NA	NA	998864	CO	Garfield	Township 8 South, Range 93 West, 6th P.M. Section 1: L18,L19,L20,L7,L9 Section 2: L12, SENE
CO.004.3905.000	AAPK Leasing, LLC	4/21/2014	NA	NA	851288	CO	Garfield	Township 6 South, Range 92 West, 6th P.M. Section 15: SESE
CO.004.3906.000	RUDOLPH ASSOCIATES LLC	6/5/2014	NA	NA	998864	CO	Garfield	Township 7 South, Range 93 West, 6th P.M. Section 8: S2NW,SW
CO.004.3908.000	WALTER C WIEBEN	11/20/2014	NA	NA	856566	CO	Garfield	Township 8 South, Range 93 West, 6th P.M. Section 2: S2SW
CO.004.3910.000	USA COC 76300	7/29/2014	NA	NA	998864	CO	Garfield	Township 7 South, Range 93 West, 6th P.M. Section 6: SESW,SWSE Section 7: L5,L6 Section 8: NWNW,S2SE Section 9: SWSW Township 7 South, Range 94 West, 6th P.M. Section 1: SESW,SWSE Section 9: NESW,SESW,N2SE,L7 Section 10: SENE,NESE Section 11: S2NE,S2NW Section 12: SWNW,L3,L4 Township 7 South, Range 95 West, 6th P.M. Section 12: SWNW
CO.004.3912.000	USA COC 76432	1/22/2015	NA	NA	998864	CO	Garfield	Township 7 South, Range 93 West, 6th P.M. Section 23: S2SW Section 26: N2NW Section 27: SENE,NESE
CO.004.3913.000	Walter C. Wieben	1/7/2015	NA	NA	858146	CO	Garfield	Township 8 South, Range 93 West, 6th P.M. Section 2: S2SW
CO.004.3914.000	ENCANA OIL AND GAS USA INC	3/1/2015	NA	NA	998864	CO	Garfield	Township 7 South, Range 96 West, 6th P.M. Section 36: E2NW,S2NE,NWNE
CO.004.3915.000	DAYBREAK REALTY LLC	8/4/2015	NA	NA	998864	CO	Garfield	Township 7 South, Range 96 West, 6th P.M. Section 25: SESW

<u>Lease No.</u>	<u>Lessor</u>	<u>Eff date</u>	<u>Book</u>	<u>Page</u>	<u>Ref</u>	<u>St</u>	<u>County</u>	<u>Legal</u>
CO.004.3916.000	DAY BREAK REALTY LLC	8/4/2015	NA	NA	998864	CO	Garfield	Township 7 South, Range 96 West, 6th P.M. Section 25: SESW
CO.004.3917.000	ENCANA OIL & GAS (USA) INC	8/4/2015	NA	NA	998864	CO	Garfield	Township 7 South, Range 96 West, 6th P.M. Section 36: NWNE
CO.004.3918.000	DAYBREAK REALTY LLC	8/4/2015	NA	NA	998864	CO	Garfield	Township 7 South, Range 96 West, 6th P.M. Section 25: SESW
CO.004.3919.000	EnCana Oil & Gas (USA) Inc.	5/25/2006	1812	773	700546	CO	Garfield	Township 6 South, Range 96 West, 6th P.M Section 34: W2
CO.004.3920.000	Union Oil Company of California	4/1/2001	1184	109	562558	CO	Garfield	Township 6 South, Range 96 West, 6th P.M Section 4: NWSW
CO.004.3921.000	USA COC 76067	7/31/2013	NA	NA	998864	CO	Garfield	Township 7 South, Range 95 West, 6th P.M. Section 14: NWNW Section 15: SWNW,NWSW Section 16: NESE,SWSE,SESE Section 21: NWNE Section 28: SENW,NESW,NWSW,NWSE Section 29: SWNE,SWNW,SENV,SW,NESE,NWSE,SWSE,L1,L2 Section 30: SESW,SE Section 31: NENW,L3
CO.004.3922.000	USA COC 69535	12/6/2005	NA	NA	998864	CO	Garfield	Township 7 South, Range 95 West, 6th P.M. Section 31: L4, L5
CO.004.3925.000	BARRY C SHIDELEL AND MARILYN J SHIDELEL, H/W	6/7/2012	NA	NA	821962	CO	Garfield	Township 7 South, Range 92 West, 6th P.M. Section 19: SWSE
CO.004.3926.000	PAUL ROB SHIDELEL	6/20/1994	NA	NA	807182	CO	Garfield	Township 7 South, Range 92 West, 6th P.M. Section 30: SW
CO.004.3928.000	ENCANA OIL & GAS (USA) INC	5/1/2016	NA	NA	998864	CO	Garfield	Township 7 South, Range 93 West, 6th P.M. Section 25: SE
CO.004.3929.000	EXXON MOBIL CORPORATION	12/18/2008	NA	NA	998864	CO	Garfield	Township 5 South, Range 96 West, 6th P.M Section 4: Lot 3
CO.004.3930.000	LEVY BROTHERS LLC	12/18/2008	NA	NA	998864	CO	Garfield	Township 4 South, Range 97 West, 6th P.M Section 36: S2,N2N2
CO.004.3931.000	VIRGINIA C HINMAN	12/18/2008	NA	NA	998864	CO	Garfield	Township 4 South, Range 97 West, 6th P.M Section 36: S2,N2N2
CO.004.3932.000	CARA V LOCKETT TRUST	12/5/2008	NA	NA	998864	CO	Garfield	Township 4 South, Range 97 West, 6th P.M Section 36: S2,N2N2
CO.004.3933.000	CONNIE C HINMAN	12/5/2008	NA	NA	998864	CO	Garfield	Township 4 South, Range 97 West, 6th P.M Section 36: S2,N2N2

<u>Lease No.</u>	<u>Lessor</u>	<u>Eff date</u>	<u>Book</u>	<u>Page</u>	<u>Ref</u>	<u>St</u>	<u>County</u>	<u>Legal</u>
CO.004.3934.000	STUART A UMPLEBY	12/5/2008	NA	NA	998864	CO	Garfield	Township 4 South, Range 97 West, 6th P.M Section 36: S2,N2N2
CO.004.3935.000	JOANNA U THOMAS	12/5/2008	NA	NA	761687	CO	Garfield	Township 4 South, Range 97 West, 6th P.M Section 36: S2,N2N2
CO.004.3947.000	JON JULIUS ET UX	9/28/2016	NA	NA	998864	CO	Garfield	Township 5 South, Range 96 West, 6th P.M Section 4: N2SW
CO.004.3964.001	STEWART SPRING 1	10/14/1986	NA	NA	998864	CO	Garfield	Township 4 South, Range 96 West, 6th P.M Section 26: NWNW
CO.004.3966.004	MCCARTHY SPRING 4	10/9/1986	NA	NA	998864	CO	Garfield	Township 4 South, Range 95 West, 6th P.M Section 27: SENE
CO.004.3967.006	MCCARTHY SPRING 3	10/9/1986	NA	NA	998864	CO	Garfield	Township 4 South, Range 95 West, 6th P.M Section 27: NWSE
CO.004.3968.007	FELIX SPRING 1	10/7/1986	NA	NA	998864	CO	Garfield	Township 4 South, Range 95 West, 6th P.M Section 35: NWNW
CO.004.3969.008	CABIN SPRING 1	10/7/1986	NA	NA	998864	CO	Garfield	Township 4 South, Range 95 West, 6th P.M Section 26: SWSW
CO.004.3970.009	ELK SPRING 1	10/7/1986	NA	NA	998864	CO	Garfield	Township 4 South, Range 95 West, 6th P.M Section 35: NENE
CO.004.3971.010	COW SPRING 1	10/7/1986	NA	NA	998864	CO	Garfield	Township 4 South, Range 95 West, 6th P.M Section 24: NENE
CO.004.3972.011	MCCARTHY SPRING 1	10/9/1986	NA	NA	998864	CO	Garfield	Township 4 South, Range 95 West, 6th P.M Section 27: SWSE
CO.004.3973.013	STEWART SPRING NO 2	10/30/1987	NA	NA	998864	CO	Garfield	Township 4 South, Range 96 West, 6th P.M Section 23: SWSE
CO.004.3974.014	STEWART SPRING NO 1-A	10/30/1987	NA	NA	998864	CO	Garfield	Township 4 South, Range 96 West, 6th P.M Section 23: NENE
CO.004.3975.015	BITTER SPRING NO 1	11/10/1987	NA	NA	998864	CO	Garfield	Township 4 South, Range 95 West, 6th P.M Section 25: NENE
CO.004.3976.016	IDA DERE DITCH	4/1/2014	NA	NA	998864	CO	Garfield	Township 5 South, Range 95 West, 6th P.M Section 30: NWNW
CO.004.3977.017	DAVENPORT DITCH	5/1/1989	NA	NA	998864	CO	Garfield	Township 5 South, Range 95 West, 6th P.M Section 30: NWSWNW
CO.004.3978.018	DAVENPORT DITCH	5/1/1989	NA	NA	998864	CO	Garfield	Township 5 South, Range 95 West, 6th P.M Section 30: SOUTH QTR CORNER
CO.004.3979.019	DAVENPORT DITCH	3/1/2026	NA	NA	998864	CO	Garfield	Township 5 South, Range 95 West, 6th P.M Section 30: S2

<u>Lease No.</u>	<u>Lessor</u>	<u>Eff date</u>	<u>Book</u>	<u>Page</u>	<u>Ref</u>	<u>St</u>	<u>County</u>	<u>Legal</u>
CO.004.3980.020	DAVENPORT DITCH ALT PT/EXCH	2/14/1949	NA	NA	998864	CO	Garfield	Township 5 South, Range 95 West, 6th P.M. Section 30: LOT 4, AT A POINT WHEN THE NW CORNER OF SAID SECTION BEARS NORTH 4 DEGREES, 15' 54" WEST A DISTANCE OF 1,450.09 Township 5 South, Range 96 West, 6th P.M. Section 25: NWSE, AT A POINT WHEN THE SOUTH QUARTER CORNER OF SAID SECTION BEARS SOUTH 2 DEGREES 30' 03" WEST A DISTANCE OF 2,098.33 FEET
CO.004.3981.021	DAVENPORT DITCH ALT PT FOR PUMP PL	2/14/1949	NA	NA	998864	CO	Garfield	Township 5 South, Range 95 West, 6th P.M. Section 18: LOT 9 AT A POINT WHEN THE WEST QTR CORNER OF LOT 9 BEARS SOUTH 60 DEGREES 00' WEST A DISTANCE OF 559 FEET Section 30: LOT 4 AT A POINT WHEN THE NW CORNER OF SAID SECTION BEARS N04 DEGREES 15' 54" W A DISTANCE OF 1,450.09 FEET Section 30: SENW AT A POINT WHEN THE NORTHWEST CORNER OF SECTION 30 BEARS N 50 DEGREES 23' 08" E A DISTANCE OF 3,539.31 FEET
CO.004.4067.107	2ND ENLG RIFLE CREEK CANON DITCH	11/15/1986	NA	NA	998864	CO	Garfield	Township 6 South, Range 92 West, 6th P.M. Section 10: NESE
CO.004.4096.000	BATTLEMENT MESA PARTNERS	7/18/1994	'0909	545	466186	CO	Garfield	Township 7 South, Range 95 West, 6th P.M. Section 17: A 1.26 ACRE TRACT SITUATED IN THE SE OF SECTION 17 AND THE SWSW OF SECTION 16 DESCRIBED BY M&B IN AGREEMENT. APPURTUNANT TO DEED BTW GRANTEE AND TBI INC.
CO.004.4098.000	DAYBREAK REALTY LLC	9/25/2011	NA	NA	815600	CO	Garfield	Township 7 South, Range 95 West, 6th P.M. Section 30: NESW
CO.004.4106.000	SUSAN G PEASNER	12/5/2008	NA	NA	998864	CO	Garfield	Township 4 South, Range 97 West, 6th P.M. Section 36: N2N2,S2
CO.004.4107.000	DANNY ISLEY ET UX	11/7/1997	1068	999	NA	CO	Garfield	Township 7 South, Range 94 West, 6th P.M. Section 2: L3

<u>Lease No.</u>	<u>Lessor</u>	<u>Eff date</u>	<u>Book</u>	<u>Page</u>	<u>Ref</u>	<u>St</u>	<u>County</u>	<u>Legal</u>
CO.004.4109.000	PUBLIC SERVICE COMPANY OF COLORADO	6/6/2013	NA	NA	840838	CO	Garfield	Township 7 South, Range 96 West, 6th P.M. Section 27: COMMENCING AT THE SOUTHWEST CORNER OF SAID SECTION 27 AND RUNNING THENCE NORTH 87 DEGREES 38 FEET 30 INCHES EAST, 1296.88 FEET ALONG THE SOUTH LINE THEREOF THENCE NORTH 2 DEGREES 21 FEET, 30 INCHES WEST, 1014.79 FEET TO THE POINT OF BEGINNING: THENCE NORTH 5 DEGREES 19 FEET 13 INCHES WEST, 18.25 FEET TO THE POINT OF ENDING, SAID POINT LYING ON THE NORTHERLY LINE OF THE PSCO PARCEL, NORTH 49 DEGREES 35 FEET 57 INCHES EAST, 1646.72 FEET FROM THE SOUTHWEST CORNER OF SAID SECTION 27; SAID CENTERLINE BEING 18.25 FEET IN LENGTH.
CO.004.4110.000	PUBLIC SERVICE COMPANY OF COLORADO	6/6/2013	NA	NA	840839	CO	Garfield	Township 7 South, Range 96 West, 6th P.M. Section 27: SW (METES AND BOUNDS)
CO.004.4113.000	SHIDELER LAND & CATTLE CO TEMP WATER PIPELINE	4/1/2016	NA	NA	998864	CO	Garfield	Township 7 South, Range 92 West, 6th P.M. Section 30: W2SW Section 31: W2,SE
CO.004.4114.000	Shidelerrosa, LLP	2/21/2017	NA	NA	998864	CO	Garfield	Township 7 South, Range 93 West, 6th P.M. Section 25: SE
CO.004.4116.000	ENCANA OIL & GAS (USA) INC, XTO ENERGY INC, LEVY BROTHERS LLC, SUSAN G UMPLEBY PEASNER ROYALTY TR, CARA VIRGINIA UMPLEBY LOCKETT ROYALTY TR, STUART A UMPLEBY, JAMES B THOMAS, VIRGINIA C HINMAN, CONNIE C HINMAN	7/1/2017	NA	NA	998864	CO	Garfield	Township 8 South, Range 92 West, 6th P.M. Section 6: NE Township 4 South, Range 97 West, 6th P.M Section 34: E2,SESW Section 35: ALL Section 36: N2N2,S2

<u>Lease No.</u>	<u>Lessor</u>	<u>Eff date</u>	<u>Book</u>	<u>Page</u>	<u>Ref</u>	<u>St</u>	<u>County</u>	<u>Legal</u>
CO.004.4117.000	XTO ENERGY INC, LEVY BROTHERS LLC, SUSAN B UMPLEBY PEASNER ROYALTY TRUST, CARA VIRGINIA UMPLEBY LOCKETT ROYALTY TRUST, STUART A UMPLEBY, JAMES B THOMAS, VIRGINIA C HINMAN, CONNIE C HINMAN, ENCANA OIL & GAS (USA) INC	2/1/2017	NA	NA	998864	CO	Garfield	Township 4 South, Range 97 West, 6th P.M. Section 33: PART OF S2 Section 34: W2,NE,W2SE
CO.004.4118.000	USA COC 71804	8/31/2007	NA	NA	998864	CO	Garfield	Township 7 South, Range 94 West, 6th P.M. Section 11: NESE
CO.004.4119.000	USA COC 071879	9/8/2008	NA	NA	998864	CO	Garfield	Township 7 South, Range 94 West, 6th P.M. Section 11: NW
CO.004.4120.000	PUCKETT LAND COMPANY	2/1/2008	NA	NA	998864	CO	Garfield	Township 6 South, Range 96 West, 6th P.M. Section 28: W2NW
CO.004.4122.000	SHIDELER LAND & CATTLE CO TEMP WATER PL 6" & 8"	2/21/2017	NA	NA	998864	CO	Garfield	Township 7 South, Range 92 West, 6th P.M. Section 30: W2SW Section 31: W2,SE Township 7 South, Range 93 West, 6th P.M. Section 25: SE
CO.004.4123.000	PICEANCE CK RANCH & CIG	6/18/1996	NA	NA	998864	CO	Garfield	Township 4 South, Range 96 West, 6th P.M. Section 15: SESE Section 22: E2NE
CO.004.4124.000	PICEANCE CREEK RANCH	5/5/1994	1452	873	623973	CO	Garfield	Township 4 South, Range 96 West, 6th P.M. Section 15: SESE Section 22: E2NE
CO.004.4135.000	USA COC 78379	8/17/2018	NA	NA	998864	CO	Garfield	Township 7 South, Range 92 West, 6th P.M. Section 32: NWSW Township 8 South, Range 92 West, 6th P.M. Section 5: SWNW,W2SW,L4 Section 6: NESE, SENE

<u>Lease No.</u>	<u>Lessor</u>	<u>Eff date</u>	<u>Book</u>	<u>Page</u>	<u>Ref</u>	<u>St</u>	<u>County</u>	<u>Legal</u>
CO.004.4153.000	ENCANA OIL & GAS (USA) INC	11/1/2012	NA	NA	826875	CO	Garfield	Township 4 South, Range 95 West, 6th P.M Section 19: NENW (WELL PAD C19 & ASSOC FACILITIES - 9.8 ACS, M/L) Section 30: E2SW (WELL PAD N30 & ASSOC FACILITIES - 12.06 ACS, M/L) Township 4 South, Range 96 West, 6th P.M Section 23: SWSW (WELL PAD M23, 9.0 SQ FT), SENW (ASSOC FACILITIES, 12,031 SQ FT) Section 26: SENW (WELL PAD F26, WELL PAD - 9.0 SQ FT; ASSOC FACILITIES - 20,100 SQ FT)
CO.004.4220.000	OXY USA WTP LP	4/30/2008	NA	NA	998864	CO	Garfield	Township 6 South, Range 97 West, 6th P.M Section 21: NE, SW Section 22: NE, SW Section 28: NE, SW
CO.004.4221.000	USA COC 70969	12/31/2006	NA	NA	998864	CO	Garfield	Township 7 South, Range 97 West, 6th P.M Section 13: SWNW, NWSW, S2SW Section 24: NWNW, S2NE, NENW Section 25: S2SWSW, NESE, S2SE Section 26: LOT 2, SESW, S2SE, NESE Section 27: LOT 2 Section 28: S2 Section 29: SWNE, SENW, NESW, W2SW, NESE Section 30: SESE Section 31: SWNE, E2NE, NWSE, SWSE Section 34: N2NWNW, N2NENW Section 35: NE Section 36: NWNW, N2NW
CO.004.4222.000	USA COC 71059B	8/11/2017	NA	NA	998864	CO	Garfield	Township 8 South, Range 96 West, 6th P.M. Section 1: SENE, NESE
CO.004.4223.000	USA COC 71059A	8/11/2017	NA	NA	998864	CO	Garfield	Township 8 South, Range 96 West, 6th P.M. Section 1: SE4NE4, NE4SE4
CO.004.4224.000	USA COC 71059	8/11/2017	NA	NA	998864	CO	Garfield	Township 8 South, Range 96 West, 6th P.M. Section 1: SE4NE4, NE4SE4
CO.004.4242.000	Puckett Land Company	2/22/2018	NA	NA	998864	CO	Garfield	Township 6 South, Range 97 West, 6th P.M Section 23:
CO.004.4243.000	Puckett Land Company	2/22/2018	NA	NA	998864	CO	Garfield	Township 6 South, Range 97 West, 6th P.M Section 24:
CO.004.4244.000	Puckett Land Company	2/22/2018	NA	NA	998864	CO	Garfield	Township 6 South, Range 97 West, 6th P.M Section 23:

<u>Lease No.</u>	<u>Lessor</u>	<u>Eff date</u>	<u>Book</u>	<u>Page</u>	<u>Ref</u>	<u>St</u>	<u>County</u>	<u>Legal</u>
CO.004.4247.000	Mamm Creek Ranch	3/16/2016	NA	NA	998864	CO	Garfield	Township 7 South, Range 92 West, 6th P.M. Section 30: NENE
CO.004.4250.000	Joan L. Savage, Donna J Koehler, Richard Prather, Ned Prather, & Lyle Prather	3/15/2008	NA	NA	998864	CO	Garfield	Township 6 South, Range 97 West, 6th P.M Section 11: N2 Section 14: ALL Section 2: Lots 9, 10, 11, 12, 13, 14, 15, 16, 17, 18, 19, 20, 21, 22, 23, 24, SE, SW
CO.004.4251.000	BERRY PETROLEUM, TETON PICEANCE LLC, PGR PARTNERS LLC	6/26/2007	NA	NA	998864	CO	Garfield	Township 5 South, Range 96 West, 6th P.M Section 29: S2S2 Section 32: NENE, NW, N2SW, SESW, W2NE, SE PART OF TAX PARCEL NO. 213532100009 (560.0 ACS, M/L) Section 33: SW, REMAINING PART OF TAX PARCEL NO. 213532100009 (320.0 ACS, M/L)
CO.004.4260.000	ALBERTSON CATTLE CO LLLP	10/31/2012	NA	NA	998864	CO	Garfield	Township 7 South, Range 101 West, 6th P.M Section 15: TRACT40 PART OF SWNE
CO.004.4306.000	USA BLM COC 71879	10/29/2018	NA	NA	998864	CO	Garfield	Township 7 South, Range 94 West, 6th P.M. Section 11: LOTS 3, 4
CO.004.4307.000	USA BLM COC 75019	10/29/2018	NA	NA	998864	CO	Garfield	Township 7 South, Range 95 West, 6th P.M. Section 16: NESE
CO.004.4310.000	OXY USA WTP LP	9/24/2008	NA	NA	998864	CO	Garfield	Township 6 South, Range 97 West, 6th P.M Section 21: NESE
CO.004.4315.000	USA COC 077238	8/7/2017	NA	NA	998864	CO	Garfield	Township 6 South, Range 99 West, 6th P.M Section 30: TRACT 70F, LOTS 11 & 16. SESW
CO.004.4316.000	USA COC 50811	9/28/1990	NA	NA	998864	CO	Garfield	Township 5 South, Range 99 West, 6th P.M Section 33: LOT 6, 16
CO.004.4326.000	Caerus Piceance LLC - BRYNILDSON	9/3/2019	NA	NA	924983	CO	Garfield	Township 6 South, Range 92 West, 6th P.M. Section 19: NWSE, LOT 3
CO.004.4327.000	CAERUS PICEANCE LLC	8/29/2019	NA	NA	924789	CO	Garfield	Township 5 South, Range 95 West, 6th P.M Section 30: PART OF SWSW
CO.004.4328.000	Caerus Piceance LLC - BEAVERS	9/13/2019	NA	NA	925452	CO	Garfield	Township 6 South, Range 92 West, 6th P.M. Section 33: Part of the NWSE M&B
CO.004.4332.000	USA COC 69573B	6/15/2006	NA	NA	998864	CO	Garfield	Township 7 South, Range 95 West, 6th P.M. Section 28: NWSW
CO.004.4335.000	LARRY KLEBOLD AND KAREN KLEBOLD, DONALD R THROM	6/25/2019	NA	NA	922232	CO	Garfield	Township 7 South, Range 96 West, 6th P.M. Section 26: SWSE

<u>Lease No.</u>	<u>Lessor</u>	<u>Eff date</u>	<u>Book</u>	<u>Page</u>	<u>Ref</u>	<u>St</u>	<u>County</u>	<u>Legal</u>
CO.004.4336.000	USA COC 69573C	6/15/2006	NA	NA	998864	CO	Garfield	Township 7 South, Range 95 West, 6th P.M. Section 29: N2SE, SWSE
CO.004.4337.000	USA COC 69573A	6/15/2016	NA	NA	998864	CO	Garfield	Township 7 South, Range 95 West, 6th P.M. Section 29: SESW
CO.004.4338.000	PUCKETT LAND COMPANY	8/1/2019	NA	NA	998864	CO	Garfield	Township 5 South, Range 96 West, 6th P.M. Township 6 South, Range 96 West, 6th P.M. Township 6 South, Range 97 West, 6th P.M.
CO.004.4343.000	THE OIL SHALE CORPORATION	10/18/2019	NA	NA	318970	CO	Garfield	Township 7 South, Range 97 West, 6th P.M. Township 4 South, Range 96 West, 6th P.M Section 14: S2SE
CO.004.4345.000	CAERUS PICEANCE LLC	10/18/2019	NA	NA	927062	CO	Garfield	Township 7 South, Range 98 West, 6th P.M Section 6: SESE PART OF Section 7: NENE PART OF
CO.004.4346.000	CAERUS PICEANCE LLC	10/18/2019	NA	NA	927066	CO	Garfield	Township 7 South, Range 99 West, 6th P.M Section 4: SWSW PART OF

<u>Lease No.</u>	<u>Lessor</u>	<u>Eff date</u>	<u>Book</u>	<u>Page</u>	<u>Ref</u>	<u>St</u>	<u>County</u>	<u>Legal</u>
CO.004.4347.000	CAERUS PICEANCE LLC	10/18/2019	NA	NA	927067	CO	Garfield	Township 6 South, Range 99 West, 6th P.M. Section 31: ALL Section 32: ALL Section 33: ALL Section 34: ALL LESS AND EXCEPT NWNWNW, NENWNE Section 35: ALL LESS AND EXCEPT N2NENW, SWNENW Section 36: ALL LESS AND EXCEPT W2NWNW, E2NENW, N2N2NE Township 7 South, Range 98 West, 6th P.M. Section 5: SW Section 6: NW, S2 Section 7: ALL LESS AND EXCEPT S2SE, S2SES Section 8: NW, N2SW Township 7 South, Range 99 West, 6th P.M. Section 1: ALL Section 2: ALL Section 3: ALL LESS AND EXCEPT S2S2SW Section 4: ALL LESS AND EXCEPT S2S2SE Section 5: ALL Section 6: ALL Section 7: N2NE, NENW, LOT 5 (34.25) Section 8: NWNE, N2NW Section 9: N2NW Section 10: N2NE, SENE Section 11: N2 LESS AND EXCEPT S2S2N2 Section 12: N2, SE
CO.004.4349.000	MARVELLE COUEY AND KELLY COUEY	4/8/1999	NA	NA	807159	CO	Garfield	Township 7 South, Range 92 West, 6th P.M. Section 17: SWNW, NWSW
CO.004.4350.000	MARVELLE P COUEY, KELLY WILBUR COUEY AND JOANNE LISA COUEY	5/12/1999	NA	NA	998864	CO	Garfield	Township 7 South, Range 92 West, 6th P.M. Section 8: NORTH/SOUTH CENTER LINE OF NWNE, SWNE
CO.004.4353.000	NATHAN AND BECKY SCHAEFFER	10/23/2019	NA	NA	927177	CO	Garfield	Township 7 South, Range 95 West, 6th P.M. Section 11: E2 AND SW LESS AND EXCEPT A PART OF THE NE

<u>Lease No.</u>	<u>Lessor</u>	<u>Eff date</u>	<u>Book</u>	<u>Page</u>	<u>Ref</u>	<u>St</u>	<u>County</u>	<u>Legal</u>
CO.004.4354.000	CAERUS PICEANCE LLC	1/3/2020	NA	NA	930319	CO	Garfield	Township 7 South, Range 94 West, 6th P.M. Section 31: (UN-SURVEYED SECTION) E2 OF VICTORY NO. 2 PLACER MINING CLAIM; AND VICTORY NO. 1 PLACER MINING CLAIM Township 7 South, Range 95 West, 6th P.M. Section 24 Section 25 Section 26 Section 27: ALL N2, EXCEPTING THE SWNW AND LOTS 2, 4, 5 Section 35: A 45.2 ACRE TRACT IN THE W2SW CONVEYED BY CAERUS PICEANCE LLC TO STEAMERS RANCH LLC BY BARGIN AND SALE DEED DTD 11/2/20 RECORDED IN COUNTY RECORDS AT REC NO. 945160 Section 35: ALL, LESS AND EXCEPT A 45.2 ACRE TRACT IN THE W2SW CONVEYED BY CAERUS PICEANCE LLC TO STEAMERS RANCH LLC BY BARGIN AND SALE DEED DTD 11/2/20 RECORDED IN COUNTY RECORDS AT REC NO. 945160 Section 36: ALL, EXCEPTING THE N2NW
CO.004.4360.000	CAERUS PICEANCE LLC	9/17/2019	NA	NA	931340	CO	Garfield	Township 7 South, Range 95 West, 6th P.M. Section 16: SWSW Section 17: S2SE Section 21: NWNW
CO.004.4361.000	CAERUS PICEANCE LLC	7/6/2015	NA	NA	998864	CO	Garfield	Township 7 South, Range 96 West, 6th P.M. Section 14: SESE
CO.004.4365.000	ENCANA OIL & GAS (USA) INC	4/11/2016	NA	NA	998864	CO	Garfield	Township 7 South, Range 93 West, 6th P.M. Section 4: LOT 2, LOT 48 AS DESCRIBED AS GRASS MESA RANCH, RECEP #00613767
CO.004.4373.000	ENCANA OIL & GAS USA INC	3/1/2017	NA	NA	998864	CO	Garfield	Township 4 South, Range 95 West, 6th P.M. Section 21: NENE Section 22: W2NW, NWSW, E2SW Section 24: NWNE, E2NW, SW, SWSE Section 25: N2NW, W2E2 Section 27: E2NW, E2SW Section 34: E2NW, SWNE, N2SE Section 35: W2NE, E2NW, SWNW, NWSW Section 36: W2NE, SWNW

<u>Lease No.</u>	<u>Lessor</u>	<u>Eff date</u>	<u>Book</u>	<u>Page</u>	<u>Ref</u>	<u>St</u>	<u>County</u>	<u>Legal</u>
CO.004.4386.000	UNION OIL COMPANY OF CALIFORNIA, EXXON MOBIL CORPORATION, AMERICAN SODA LLP	4/1/2000	1192	354	564873	CO	Garfield	Township 5 South, Range 95 West, 6th P.M. Section 11: METES AND BOUNDS - SEE EXHIBIT I Section 19: NW Section 30: METES AND BOUNDS - SEE EXHIBIT I Township 5 South, Range 96 West, 6th P.M. Section 25: SE Section 36: METES AND BOUNDS - SEE EXHIBIT I
CO.004.4387.000	LARRY D KNOX AND DANNA B KNOW, H/W	10/31/2013	NA	NA	843091	CO	Garfield	Township 8 South, Range 96 West, 6th P.M. Section 2: W2NW Section 3: NE
CO.004.4389.000	USA BLM COC 69872A	4/17/2006	NA	NA	998864	CO	Garfield	Township 8 South, Range 95 West, 6th P.M. Section 8: NW
CO.004.4390.000	USA BLM COC 69872B	4/17/2006	NA	NA	998864	CO	Garfield	Township 8 South, Range 95 West, 6th P.M. Section 8: NW
CO.004.4391.000	USDA - FOREST SERVICE (WHITE RIVER)	10/20/1995	956	792	484668	CO	Garfield	Township 7 South, Range 94 West, 6th P.M. Section 20: EASEMENT BEGINNING IN THE NWNW AND ENDING IN THE SWSE (DEPICTED ON MAP - EXHIBIT A)
CO.004.4392.000	JOAN L SAVAGE, A SINGLE WOMAN	2/15/1996	967	844	489260	CO	Garfield	Township 7 South, Range 94 West, 6th P.M. Section 8: W2W2 Section 20: W2NESW, NWSW, W2SENW, SWNW
CO.004.4393.000	JOAN L SAVAGE, DBA BUFFALO BASIN LTD	3/14/2014	NA	NA	847765	CO	Garfield	Township 7 South, Range 94 West, 6th P.M. Section 6: NESE
CO.004.4394.000	JESSIE W & BETTY J SQUIRES	10/29/1994	950	889	482190	CO	Garfield	Township 6 South, Range 93 West, 6th P.M. Section 19: NENW, NWNE
CO.004.4395.000	CAERUS PICEANCE LLC	4/23/2020	NA	NA	934484	CO	Garfield	Township 4 South, Range 96 West, 6th P.M. Section 22: LOTS 1, 5, E2NW, SESW Section 27: E2NW, E2SW, SWSW Section 34: LOT 1, W2NW, NWSW
CO.004.4400.000	HARRIS & DOYLE LIVESTOCK LLC	7/3/2003	NA	NA	998864	CO	Garfield	Township 4 South, Range 98 West, 6th P.M. Section 18: 1373' FSL, 2006' FWL
CO.004.4409.000	CAERUS PICEANCE LLC	8/26/2020	NA	NA	998864	CO	Garfield	Township 7 South, Range 92 West, 6th P.M. Section 29: NWSW
CO.004.4414.000	CAERUS PICEANCE LLC	11/3/2020	NA	NA	945165	CO	Garfield	Township 7 South, Range 95 West, 6th P.M. Section 21: NW

<u>Lease No.</u>	<u>Lessor</u>	<u>Eff date</u>	<u>Book</u>	<u>Page</u>	<u>Ref</u>	<u>St</u>	<u>County</u>	<u>Legal</u>
CO.004.443.000	BENZEL LIVESTOCK COMPANY	11/8/1995	959	46	485580	CO	Garfield	Township 6 South, Range 93 West, 6th P.M. Section 26: A CERTAIN TRACT OF LAND DESCRIBED AS FOLLOWS: BEGINNING AT A POINT IN THE NE OF SECTION 26, WHICH BEARS S. 44 DEG 53'54" . 1841.48 FT.; FROM THE NE CORNER OF SAID SECTION 26; THENCE S. 00 DEG 32'00" W. 700.00 FEET; THENCE N. 89 DEG 28'00" W. 530.00 FEET THENCE E. 700.00 FEET; THENCE S. 89 DEG 28'00" E. 530.00 FEET TO POINT OF BEGINNING. BASIS OF BEARINGS IS THE EAST LINE OF THE NE OF SAID SECTION 26, WHICH IS ASSUMED FROM G.L.O. INFORMATION TO BEAR NORTH, CONTAINING 8.517 ACRES, M/L
CO.004.4436.000	EXXON MOBIL OIL CORPORATION	8/20/2012	NA	NA	998864	CO	Garfield	Township 6 South, Range 96 West, 6th P.M Section 34: NW
CO.004.4443.000	EXXON MOBIL CORPORATION	3/25/2011	NA	NA	998864	CO	Garfield	Township 6 South, Range 95 West, 6th P.M Section 33: TOWNSHIP 6 SOUTH, RANGE 95 WEST, 6TH P.M. EXXON MOBIL OIL CORPORATION LANDS IN SECTIONS 33 AND 34 EXXON MOBIL CORPORATION LANDS IN SECTIONS 31 AND 32 Section 34: TOWNSHIP 6 SOUTH, RANGE 95 WEST, 6TH P.M. EXXON MOBIL OIL CORPORATION LANDS IN SECTIONS 33 AND 34 EXXON MOBIL CORPORATION LANDS IN SECTIONS 31 AND 32 Township 7 South, Range 95 West, 6th P.M Section 6: TOWNSHIP 7 SOUTH, RANGE 95 WEST, 6TH P.M. EXXON MOBIL CORPORATION LANDS IN SECTION 6
CO.004.4446.000	EXXON MOBIL CORPORATION	3/24/2006	NA	NA	998864	CO	Garfield	Township 6 South, Range 95 West, 6th P.M A 50 FOOT WIDE PERMANENT EASEMENT FOR PIPELINE PURPOSES ACROSS A PORTION OF SECTION 5 AND 6, TOWNSHIP 7 SOUTH AND SECTIONS 32.33, AND 34, TOWNSHIP 6 SOUTH, RANGE 95 WEST IF THE 6TH P.M., GARFIELD COUNTY, COLORADO SAID EASEMENT BEING 25 FEET EACH SIDE OF THE CENTERLINES DESCRIBED IN AGREEMENT Township 7 South, Range 95 West, 6th P.M

<u>Lease No.</u>	<u>Lessor</u>	<u>Eff date</u>	<u>Book</u>	<u>Page</u>	<u>Ref</u>	<u>St</u>	<u>County</u>	<u>Legal</u>
CO.004.4453.000	EXXON MOBIL CORPORATION	10/1/2009	NA	NA	998864	CO	Garfield	Township 7 South, Range 96 West, 6th P.M Section 1: LICENSE SHALL BE 50 FEET WIDE LYING 25 FEET ON EACH SIDE OF THE CENTERLINE OF THE RAILROAD TRACKAGE AS ACTUALLY CONSTRUCTED FURTHER DESCRIBED IN LEASE EXHIBIT A Section 12: LICENSE SHALL BE 50 FEET WIDE LYING 25 FEET ON EACH SIDE OF THE CENTERLINE OF THE RAILROAD TRACKAGE AS ACTUALLY CONSTRUCTED FURTHER DESCRIBED IN LEASE EXHIBIT A
CO.004.4472.000	COLORADO TITLE SERVICE COMPANY	8/9/1966	NA	NA	998864	CO	Garfield	Township 6 South, Range 95 West, 6th P.M Section 33: SESE LOT 1, LOT 2, LOT 3 80.000 ACRES MORE OR LESS BEING THE N2 S2 SECTION 33 LYING SOUTH OF THE WILCOX CANAL AS DESCRIBED IN DEED DATED APRIL 9, 1966 FROM COLORADO TITLE SERVICE COMPANY TO HUMBLE OIL & REFINING COMPANY, RECORDED IN BOOK 378 PAGE 428 GARFIELD COUNTY COLORADO Section 34: SENE, E2SWNE, SWSWNE, NESW, NWSE, S2SW, NESE, S2NWSW 213.410 ACRES MORE OR LESS BEING 290.000 ACRES, LESS AND EXCEPT 76.590 ACRES MORE OR LESS BEING A PORTION OF LAND LOCATED WITHIN SECTION 34, AND SECTION 3 AS DESCRIBED IN MINERAL DEED DATED APRIL 9, 1966 FROM COLORADO TITLE SERVICE COMPANY TO HUMBLE OIL & REFINING COMPANY, RECORDED IN BOOK 378 PAGE 428 GARFIELD COUNTY COLORADO Township 7 South, Range 96 West, 6th P.M Section 1: SESW

<u>Lease No.</u>	<u>Lessor</u>	<u>Eff date</u>	<u>Book</u>	<u>Page</u>	<u>Ref</u>	<u>St</u>	<u>County</u>	<u>Legal</u>
CO.004.4472.000	COLORADO TITLE SERVICE COMPANY	8/9/1966	NA	NA	998864	CO	Garfield	Township 7 South, Range 95 West, 6th P.M. Section 3: LOT 1 Section 4: LOT 1 Section 5: LOT 1, LOT 2, LOT 3, LOT 4, LOT 5 171.600 ACRES MORE OR LESS BEING LOTS 1, 2, 3, 4 & 5 LOCATED IN SECTION 5 T7S R95W GARFIELD COUNTY COORADO, AS DESCRIBED IN DEED DATED AUGUST 9 1966 FROM COLORADO TITLE SERVICE COMPANY TO HUMBLE OIL & REFINING COMPANY, RECORDED IN BOOK 378, PAGE 428 GARFIELD COUNTY COLORADO INCLUDING INTEREST OF E H MAHAFFEY OF QUIT CLAIM DEED DATED FEBRUARY 5 1929 FROM G A TAFF TO E H MAHAFFEY ET AL, RECORDED IN BOOK 160, PAGE 177 GARFIELD COUNTY COLORADO.
CO.004.4478.000	EXXON MOBIL CORPORATION	3/3/2009	NA	NA	998864	CO	Garfield	Township 7 South, Range 95 West, 6th P.M. 0A TEN FOOT WIDE EASEMENT ACROSS A PARCEL OF LAND SITUATED IN THE SE4 SW4 OF SECTION 6 AND LOT 2 OF SECTION 7 OF Township 7 South-Range 95 West, GARFIELD COUNTY, COLORADO, BEING 217.06 FEET IN LENGTH
CO.004.4479.000	EXXON MOBIL OIL CORPORATION	11/21/2008	NA	NA	998864	CO	Garfield	Township 7 South, Range 95 West, 6th P.M. Section 7: SESW LOT 2 MORE PARTICULARLY DESCRIBED IN EASEMENT DESCRIPTION IN AGREEMENT
CO.004.4480.000	EXXON CORPORATION	5/4/1994	NA	NA	998864	CO	Garfield	Township 7 South, Range 95 West, 6th P.M. Section 6: PART OF SW4 MORE PARTICULARY DESCRIBED ON PLAT IN EXHIBIT A
CO.004.4481.000	EXXON CORPORATION	3/29/1990	NA	NA	998864	CO	Garfield	Township 7 South, Range 95 West, 6th P.M. Section 6: A STRIP OF LAND 40 FEET IN WIDTH AND 1048.56 FEET IN LENGTH ACROSS PART N2 SW4 OF SECTION 6 AND DESCRIBED IN EXHIBIT A
CO.004.4482.000	EXXON COMPANY USA	11/27/1989	NA	NA	998864	CO	Garfield	Township 7 South, Range 95 West, 6th P.M. Section 6: PER SURVEY MAP IN FILE

<u>Lease No.</u>	<u>Lessor</u>	<u>Eff date</u>	<u>Book</u>	<u>Page</u>	<u>Ref</u>	<u>St</u>	<u>County</u>	<u>Legal</u>
CO.004.4506.000	MOBIL OIL CORPORATION	6/19/1997	NA	NA	998864	CO	Garfield	Township 7 South, Range 95 West, 6th P.M Section 6: A STRIP OF LAND 50 FT IN WIDTH, RUNNING 700 FT OVER AND ACROSS PT. W2 SW4 SEC. 6-Township 7 South-Range 95 West THIS IS THE CORRECT LEGAL DESCRIPTION AND MATCHES UP WITH PLATS AND MAPS; LEGAL IN AGREEMENT IS INCORRECT
CO.004.4508.000	EXXON CORPORATION	6/4/1985	NA	NA	998864	CO	Garfield	Township 7 South, Range 96 West, 6th P.M Section 1: LICENSE SHALL BE 50 FEET WIDE LYING 25 FEET ON EACH SIDE OF CENTERLINE OF THE RAILROAD TRACKAGE AS ACTUALLY CONSTRUCTED IF SUCH CENTERLINE IS NOT IN ACCORD WITH THE FOREGOING DESCRIPTION IN EXHIBIT 1 Section 12: LICENSE SHALL BE 50 FEET WIDE LYING 25 FEET ON EACH SIDE OF CENTERLINE OF THE RAILROAD TRACKAGE AS ACTUALLY CONSTRUCTED IF SUCH CENTERLINE IS NOT IN ACCORD WITH THE FOREGOING DESCRIPTION IN EXHIBIT 1
CO.004.4509.000	MOBIL OIL CORPORATION	7/10/1997	NA	NA	998864	CO	Garfield	Township 7 South, Range 95 West, 6th P.M Section 6: A STRIP OF LAND 25 FEET IN WIDTH (TEMPORARILY 50 FEET IN WIDTH FOR CONSTRUCTION) 12.5 FEET EITHER SIDE OF A CENTERLINE (TEMPORARILY 25 FEET EITHER SIDE OF A CENTERLINE FOR CONSTRUCTION) AND RUNNING 726 FT IN PT W/2 SW/4 SEC 6 SET BACK 15 FT NORTHERLY OF AND PARALLEL WITH THAT CERTAIN 150 FT PIPELINE CORRIDOR CONTAINING 0.50 ACRES MORE OR LESS AS SHOWN ON EXHIBIT B
CO.004.4511.000	EXXON MOBIL OIL CORPORATION	12/1/2005	NA	NA	998864	CO	Garfield	Township 6 South, Range 96 West, 6th P.M Section 11: ALL OF SECTION 11 AKA THE HERWICK PLACER MINING CLAIMS NOS 6-9 WELL PROPOSAL LOCATION IS 850 FEET FROM THE NORTH LINE AND 1063 FEET FROM THE EAST LINE IN THE NE/4 NE/4 OF SECTION 11 Township 6 South RRange 96 West GARFIELD COUNTY COLORADO

<u>Lease No.</u>	<u>Lessor</u>	<u>Eff date</u>	<u>Book</u>	<u>Page</u>	<u>Ref</u>	<u>St</u>	<u>County</u>	<u>Legal</u>
CO.004.4512.000	EXXON MOBIL OIL CORPORATION	10/25/2005	NA	NA	998864	CO	Garfield	Township 6 South, Range 96 West, 6th P.M Section 14: ALL OF SEC 14 AKA THE HERWICK PLACER MINING CLAIMS NOS 1-4 WELL PROPOSAL LOCATION IS 144 FEET FROM THE SOUTH LINE AND 1763 FEET FROM THE EAST LINE IN THE SW/4 SE/4 OF SECTION 14 GARFIELD COUNTY COLORADO
CO.004.4513.000	EXXON MOBIL OIL CORPORATION	10/25/2005	NA	NA	998864	CO	Garfield	Township 6 South, Range 96 West, 6th P.M Section 14: ALL OF SEC 14 AKA THE HERWICK PLACER MINING CLAIMS NOS 1-4 WELL PROPOSAL LOCATION IS 159 FEET FROM THE SOUTH LINE AND 1763 FEET FROM THE EAST LINE IN THE SW/4 SE/4 OF SECTION 14 GARFIELD COUNTY COLORADO
CO.004.4514.000	EXXON MOBIL OIL CORPORATION	1/24/2006	NA	NA	998864	CO	Garfield	Township 7 South, Range 95 West, 6th P.M Section 6: A TEN FOOT WIDE EASEMENT ACROSS LOTS 6 AND 10 ALL BEING IN THE SW/4 OF SEC 6 SAID EASEMENT LYING FIVE FEET EACH SIDE OF THE CENTERLINE FURTHER DESCRIBED IN EXHIBIT THE SIDELINES OF SAID EASEMENT SHALL BE SHORTENED OR EXTENDED TO CLOSE AT ALL ANGLE POINTS AND TERMINATE AT THE INTERSECTING PROPERTY LINES
CO.004.4535.000	EXXON MOBIL CORPORATION	5/2/2014	NA	NA	998864	CO	Garfield	Township 7 South, Range 96 West, 6th P.M Section 1: SESW Section 12: E2NW
CO.004.4536.000	ENCANA OIL & GAS	7/1/2010	NA	NA	998864	CO	Garfield	Township 5 South, Range 95 West, 6th P.M Section 19:
CO.004.4632.000	EXXON MOBIL CORPORATION	5/6/2013	NA	NA	998864	CO	Garfield	Township 7 South, Range 95 West, 6th P.M Section 6: A FIFTEEN FOOT WIDE EASEMENT ACROSS A PARCEL OF LAND SITUATED IN THE SE/4 SW/4 OF SECTION 6 GARFIELD COUNTY, COLORADO Section 7: A FIFTEEN FOOT WIDE EASEMENT ACROSS A PARCEL OF LAND SITUATED IN LOT 2 OF SECTION 7 GARFIELD COUNTY, COLORADO

<u>Lease No.</u>	<u>Lessor</u>	<u>Eff date</u>	<u>Book</u>	<u>Page</u>	<u>Ref</u>	<u>St</u>	<u>County</u>	<u>Legal</u>
CO.004.4634.000	XTO ENERGY INC	10/11/2016	NA	NA	998864	CO	Garfield	Township 7 South, Range 95 West, 6th P.M Section 6: 0.51 ACRES OF LAND MORE OR LESS BEING A PORTION OF TWO PARCELS OF LAND LOCATED IN THE SW/4 OF SECTION 6 BEING FURTHER DESCRIBED IN THAT CERTAIN PERMANENT STORM DRAINAGE EASEMENT DATED OCTOBER 11 2016 FROM XTO ENERGY INC TO PUBLIC SERVICES COMPANY OF COLORADO RECORDED AT RECEPTION NUMBER 885254 RECORDS GARFIELD COUNTY COLORADO
CO.004.4635.000	EXXON MOBIL CORPORATION	1/27/2014	NA	NA	998864	CO	Garfield	Township 7 South, Range 95 West, 6th P.M Section 6: 0.399 ACRES OF LAND MORE OR LESS BEING AN EASEMENT ACROSS A PARCEL OF LAND SITUATED IN THE NESW SECTION 6 RECORDED AS PARCEL A OF COLONY 9039 RECEPTION NO. 846031 GARFIELD COUNTY, COLORADO
CO.004.4640.000	EXXON MOBIL CORPORATION	4/25/2014	NA	NA	998864	CO	Garfield	Township 7 South, Range 95 West, 6th P.M Section 6: A FIFTEEN FOOT (15') WIDE EASEMENT ACROSS A PARCEL OF LAND RECORDED AS PARCEL A OF COLONY 9039, RECEPTION NO. 306157, BOOK 553, PAGE 55, SITUATED IN GOVERNMENT LOT 10 OF SECTION 6, TOWNSHIP 7 SOUTH, RANGE 95 WEST, OF THE 6TH PRINCIPAL MERIDIAN, COUNTY OF GARFIELD, STATE OF COLORADO
CO.004.4643.000	EXXON MOBIL OIL CORPORATION	3/24/2006	NA	NA	998864	CO	Garfield	Township 6 South, Range 96 West, 6th P.M Section 34: 1.50 ACRES OF LAND MORE OR LESS SITUATED IN SECTION 34 TOWNSHIP 6 SOUTH RANGE 96 WEST GARFIELD COUNTY COLORADO AND BEING FURTHER DESCRIBED IN EXHIBIT A IN THAT CERTAIN COMPRESSOR STATION PLANT SITE LEASE AND AGREEMENT FROM EXXONMOBIL OIL CORPORATION TO BARGATH INC DATED MARCH 24 2006 RECORDED AS RECEPTION NUMBER 696725 DEED RECORDS GARFIELD COUNTY COLORADO
CO.004.4649.000	EXXON MOBIL CORPORATION	8/28/2003	NA	NA	998864	CO	Garfield	Township 7 South, Range 95 West, 6th P.M Section 6: NESW

<u>Lease No.</u>	<u>Lessor</u>	<u>Eff date</u>	<u>Book</u>	<u>Page</u>	<u>Ref</u>	<u>St</u>	<u>County</u>	<u>Legal</u>
CO.004.4667.000	EXXON CORPORATION	9/11/1996	NA	NA	998864	CO	Garfield	Township 6 South, Range 95 West, 6th P.M Section 31: 1.0 ACRE OF LAND MORE OR LESS BEING A PORTION OF THE SETownship 4 SouthE4 OF SECTION 31 Ttownship 6 South RRange 95 West GARFIELD COUNTY COLORADO AND BEING FURTHER DESCRIBED IN THAT CERTAIN PIPELINE EASEMENT DATED SEPTEMBER 11 1996 FROM EXXON CORPORATION TO RULISON GAS COMPANY LLC RECORDED AT BOOK 509 DEED RECORDS GARFIELD COUNTY COLORADO Section 32: 1.0 ACRE OF LAND MORE OR LESS BEING A PORTION OF THE S2 OF SECTION 32 Ttownship 6 South RRange 95 West GARFIELD COUNTY COLORADO AND BEING FURTHER DESCRIBED IN THAT CERTAIN PIPELINE EASEMENT DATED SEPTEMBER 11 1996 FROM EXXON CORPORATION TO RULISON GAS COMPANY LLC RECORDED AT BOOK 998 PAGE 509 DEED RECORDS GARFIELD COUNTY COLORADO Township 7 South, Range 95 West, 6th P.M Section 6: 1.0 ACRE OF LAND MORE OR LESS BEING A PORTION OF THE N2 AND THE SW4 OF SECTION 6 Ttownship 7 South RRange 95 West GARFIELD COUNTY COLORADO AND BEING FURTHER DESCRIBED IN THAT CERTAIN PIPELINE EASEMENT DATED SEPTEMBER 11 1996 FROM EXXON CORPORATION TO RULISON GAS COMPANY LLC RECORDED AT BOOK 998 PAGE 509 DEED RECORDS GARFIELD COUNTY COLORADO
CO.004.4668.000	EXXON MOBIL OIL CORPORATION	4/15/2005	NA	NA	998864	CO	Garfield	Township 6 South, Range 95 West, 6th P.M Section 7: WHEELER GULCH ROAD BEING FURTHER DESCRIBED IN ACCESS AGREEMENT FOR ROAD USE DATED APRIL 15 2005 FROM EXXONMOBIL OIL CORPORATION TO WILLIAMS PRODUCTION RMT COMPANY FOUND AT GARFILED COUNTY COLORADO

<u>Lease No.</u>	<u>Lessor</u>	<u>Eff date</u>	<u>Book</u>	<u>Page</u>	<u>Ref</u>	<u>St</u>	<u>County</u>	<u>Legal</u>
CO.004.4933.000	XTO ENERGY INC MAHAFFEY RANCH	6/1/2017	NA	NA	998864	CO	Garfield	Township 6 South, Range 95 West, 6th P.M Section 3: SWSE Section 4: E2SE Section 7: 5600 ACRES MORE OR LESS CONTAINING THE SHERIDAN PLEACER MINING CLAIMS NO.1 THROUGH 21, SURVEYOR GEN. NO. 19942; LA PAZ PLACER MINGIN GCLAIMS NO. 1 THROUGH 14, SURVEYOR GEN. NO. 19837; COMPRISING PT SECTION 7,8,9,10,11,12,13,14,15,16,17,18,19,20,22,23, AND 24; TOGETHE WITH ALLENWATER CABIN AND CORRALLS ON PT S2 SHERIDAN NO. 2; Section 8: SEE METES AND BOUNDS DESCRIPTION Section 9: SEE METES AND BOUNDS DESCRIPTION Section 10: SEE METES AND BOUNDS DESCRIPTION Section 11: SEE METES AND BOUNDS DESCRIPTION Section 12: SEE METES AND BOUNDS DESCRIPTION Section 13: SEE METES AND BOUNDS DESCRIPTION Section 14: SEE METES AND BOUNDS DESCRIPTION

<u>Lease No.</u>	<u>Lessor</u>	<u>Eff date</u>	<u>Book</u>	<u>Page</u>	<u>Ref</u>	<u>St</u>	<u>County</u>	<u>Legal</u>
CO.004.4933.000	XTO ENERGY INC MAHAFFEY RANCH	6/1/2017	NA	NA	998864	CO	Garfield	Township 6 South, Range 95 West, 6th P.M Section 15: SEE METES AND BOUNDS DESCRIPTION Section 16: SEE METES AND BOUNDS DESCRIPTION Section 17: SEE METES AND BOUNDS DESCRIPTION Section 18: SEE METES AND BOUNDS DESCRIPTION Section 19: SEE METES AND BOUNDS DESCRIPTION Section 20: SEE METES AND BOUNDS DESCRIPTION Section 22: SEE METES AND BOUNDS DESCRIPTION Section 23: SEE METES AND BOUNDS DESCRIPTION Section 24: SEE METES AND BOUNDS DESCRIPTION Section 26: S2SW Section 27: S2SW, SWSE Section 28: E2W/2, S2SE Section 32: SENE Section 33: NE, NENW, SWNW 387.9 ACRES, MORE OR LESS, BEING LOT 1, 2, 3, N2S2, SE4SE4 IN GARFIELD COUNTY, COLORADO LESS AND EXCEPT 81.65 ACRE TRACT IN E2SE IN GARFIELD COUNTY, COLORADO Section 34: N2NE, NW, NWSWNE 126 ACRES MORE OR LESS BEING, BEING PART OF THE N/2SW/2 SECTION 34 GARFIELD COUNTY, COLORADO Section 35: NWNW

<u>Lease No.</u>	<u>Lessor</u>	<u>Eff date</u>	<u>Book</u>	<u>Page</u>	<u>Ref</u>	<u>St</u>	<u>County</u>	<u>Legal</u>
CO.004.4933.000	XTO ENERGY INC MAHAFFEY RANCH	6/1/2017	NA	NA	998864	CO	Garfield	Township 6 South, Range 96 West, 6th P.M Section 1: S2 Section 11: ALL Section 12: ALL Section 13: ALL Section 14: ALL Section 15: E2E2 Section 22: N2SE, LOT 3, LOT 4 Section 23: ALL Section 24: N2, SW Section 26: N2NE, NESW, LOT 1, LOT 3, LOT 4 Section 27: LOT 10, LOT 14, LOT 9 327.18 ACRES, MORE OR LESS BEING, 164.35 ACRES IN THE NE/4 AND 162.83 ACRES IN E/2NW/4 OF SECTION 27 GARFIELD COUNTY, COLORADO Section 34: NENW, NWNE 5.208 ACRES, MORE OR LESS, BEING PART OF THE NE CORNER OF SW/4NW/4 Township 7 South, Range 95 West, 6th P.M Section 3: 98.67 ACRES, MORE OR LESS, BEING PART OF THE E/2 SE/4 SECTION 33 AND PART OF THE SW/4 SECTION 34 TOWNSHIP 6 SOUTH, RANGE 95 WEST, ALSO PART OF LOT 1 SECTION 3, PART OF LOT 1 SECTION 4, TOWNSHIP 7 SOUTH, 95 WEST, GARFIELD COUNTY, COLORADO Section 4: SEE METES AND BOUNDS DESCRIPTION IN T7S R95W SECTION 3 Section 6: 76.18 ACRES MORE OR LESS CONTAINING LOT 5 AND PORTIONS OF LOT 6 AND LOT 10
CO.004.5085.000	CAERUS PICEANCE LLC	6/1/2022	NA	NA	998864	CO	Garfield	Township 5 South, Range 95 West, 6th P.M Township 6 South, Range 96 West, 6th P.M
CO.004.5089.000	PUCKETT LAND COMPANY	11/1/2020	NA	NA	998864	CO	Garfield	Township 6 South, Range 97 West, 6th P.M Section 24: 4X4 PORTION OF LAND IN THE SW OF SECTION
CO.004.5091.000	THE OIL SHALE CORPORATION	4/1/2007	NA	NA	755495	CO	Garfield	Township 6 South, Range 95 West, 6th P.M Section 10: NE Section 11: N2, N2SE Section 12: N2SW

<u>Lease No.</u>	<u>Lessor</u>	<u>Eff date</u>	<u>Book</u>	<u>Page</u>	<u>Ref</u>	<u>St</u>	<u>County</u>	<u>Legal</u>
CO.004.5093.000	PUCKETT LAND COMPANY	5/1/2014	NA	NA	998864	CO	Garfield	Township 6 South, Range 97 West, 6th P.M Section 23: S2NE, NWNE, W2NW, NENW Section 24: NW
CO.004.5094.000	CAERUS CROSS TIMBERS LLC	5/12/2022	NA	NA	998864	CO	Garfield	Township 1 South, Range 97 West, 6th P.M Section 10 Section 11 Section 15 Section 21 Section 22 Section 26 Section 9 Township 2 South, Range 97 West, 6th P.M Section 16 Section 20 Section 21 Section 31 Township 2 South, Range 98 West, 6th P.M Section 36
CO.004.5095.000	USA COC 68638	5/13/2005	NA	NA	998864	CO	Garfield	Township 7 South, Range 97 West, 6th P.M Section 13: SWNW, S2SW, NWSW Section 24: SENE, W2NE, NENW Section 25: E2SE, SW Section 26: S2, NESE Section 28: S2SE, E2SW, NWSW Section 29: N2SE, SWNE, S2NW Section 30: SESE Section 31: NWSE, E2NE, SWNE Section 34: N2NE, NENW Section 35: NE Section 36: NWNE, N2NW
CO.004.5096.000	USA COC 68970	9/30/2005	NA	NA	998864	CO	Garfield	Township 7 South, Range 97 West, 6th P.M Section 4: SESW, NWSE, NWNESE

<u>Lease No.</u>	<u>Lessor</u>	<u>Eff date</u>	<u>Book</u>	<u>Page</u>	<u>Ref</u>	<u>St</u>	<u>County</u>	<u>Legal</u>
CO.004.5097.000	USA COC 70487	11/28/2006	NA	NA	998864	CO	Garfield	Township 4 South, Range 94 West, 6th P.M Section 33: SE2SE Section 34: NESW, S2SW, W2SE, SESE Township 5 South, Range 94 West, 6th P.M Section 2: W2SW Section 3: LOT 1, SENE, NESE, SESE Section 4: LOTS 2-4 Section 5: LOTS 1-4, SENW Section 6: LOTS 4-8, S2NENE, SENW
CO.004.5101.000	CHARLES I LEWIS	3/10/2005	NA	NA	998864	CO	Garfield	Township 5 South, Range 96 West, 6th P.M Section 36: SE
CO.004.5102.000	CHARLES I LEWIS	4/6/2005	NA	NA	998864	CO	Garfield	Township 6 South, Range 96 West, 6th P.M Section 7: NE
CO.004.5103.000	CHARLES I LEWIS	4/6/2005	NA	NA	998864	CO	Garfield	Township 6 South, Range 96 West, 6th P.M Section 8: NENE
CO.004.5104.000	CHARLES I LEWIS	5/31/2006	NA	NA	998864	CO	Garfield	Township 6 South, Range 96 West, 6th P.M Section 4: SWSW Section 5: SWSE, NWSW Section 8: ALL AS TO BHL TO WELLS ATTACHED
CO.004.5105.000	CHARLES I LEWIS	1/30/2006	NA	NA	998864	CO	Garfield	Township 5 South, Range 96 West, 6th P.M Section 36: SWSE
CO.004.5106.000	CHARLES I LEWIS	1/30/2006	NA	NA	998864	CO	Garfield	Township 6 South, Range 96 West, 6th P.M Section 17: NESW
CO.004.5107.000	RICK BUMGARDNER, ET AL	7/29/2005	NA	NA	998864	CO	Garfield	Township 6 South, Range 96 West, 6th P.M Section 17: W2W2, SESW, S2SE Section 18: ALL Section 20: N2, E2SW, SE Section 21: W2W2 Section 29: W2NE, E2NW, SWNW
CO.004.5108.000	THOMAS LATHAM	9/1/2005	NA	NA	998864	CO	Garfield	Township 6 South, Range 97 West, 6th P.M Section 13: ALL Township 5 South, Range 96 West, 6th P.M Section 19: ALL Section 20: ALL Section 29: N2, N2S2 Section 30: ALL Section 31: ALL Section 32: SWSW

<u>Lease No.</u>	<u>Lessor</u>	<u>Eff date</u>	<u>Book</u>	<u>Page</u>	<u>Ref</u>	<u>St</u>	<u>County</u>	<u>Legal</u>
CO.004.5112.000	THOMAS F LATHAM AND GINGER L LATHAM	11/6/2009	NA	NA	777800	CO	Garfield	Township 6 South, Range 97 West, 6th P.M Section 2: LOT 13, N2SE
CO.004.5117.000	COUEY FAMILY LLLP	9/21/2022	NA	NA	979520	CO	Garfield	Township 6 South, Range 97 West, 6th P.M Section 11: S2
CO.004.5118.000	PETROLEUM DEVELOPMENT COPORATION	5/26/2010	NA	NA	998864	CO	Garfield	Township 6 South, Range 96 West, 6th P.M Section 8: LOT 6
CO.004.5124.000	EXXON MOBIL CORPORATION	4/26/2011	NA	NA	998864	CO	Garfield	Township 7 South, Range 96 West, 6th P.M Section 1 Section 12
CO.004.5126.000	CAERUS CROSS TIMBERS LLC	4/30/2023	NA	NA	998864	CO	Garfield	Township 7 South, Range 95 West, 6th P.M Section 6 Section 7 Township 7 South, Range 96 West, 6th P.M Section 1 Section 12
CO.004.5129.000	CAERUS PICEANCE LLC	6/5/2023	NA	NA	986484	CO	Garfield	Township 7 South, Range 92 West, 6th P.M. Section 2: SWSW Section 3: SESE Section 10: NENE Section 11: NWNW, NENW, NWN, SWNW, SENW
CO.004.5132.000	CAERUS PICEANCE LLC	10/13/2023	NA	NA	998864	CO	Garfield	Township 7 South, Range 96 West, 6th P.M. Section 35: S2NW, NENW, N2NE, SENE, NESE
CO.004.5137.000	MARATHON OIL COMPANY	7/16/2008	NA	NA	998864	CO	Garfield	Township 5 South, Range 96 West, 6th P.M Section 33: 17.53 ACRE PARCEL IN THE SW
CO.004.5138.000	BENZEL LAND LLLP	10/7/2021	NA	NA	998864	CO	Garfield	Township 6 South, Range 93 West, 6th P.M. Section 25: S2
CO.004.5158.000	CAERUS PICEANCE LLC	4/1/2019	NA	NA	998864	CO	Garfield	Township 6 South, Range 98 West, 6th P.M Section 33: TRACT 104, EXCEPT THOSE PORTIONS IN WARRANTY DEED RECORDED IN BOOK 722, PG 197 & BOOK 1448, PG 267 FILED IN GARFIELD COUNTY Township 7 South, Range 98 West, 6th P.M Section 4: SWNE, EXCEPT THAT PART LYING EAST OF THE CENTER OF THE CHANNEL OF ROAN CREEK AS CONVEYED OUT BY DOCUMENT # 70005, NWSE, LOT 3, PORTION OF LOT 2 LYING WEST OF THE CENTER OF THE CHANNEL OF ROAN CREEK

<u>Lease No.</u>	<u>Lessor</u>	<u>Eff date</u>	<u>Book</u>	<u>Page</u>	<u>Ref</u>	<u>St</u>	<u>County</u>	<u>Legal</u>
CO.004.5169.000	Couey Family LLLP	8/7/2024	NA	NA	998864	CO	Garfield	Township 6 South, Range 92 West, 6th P.M. Section 32: SESW
CO.004.5170.000	Benzel Land LLLP	8/7/2024	NA	NA	998864	CO	Garfield	Township 7 South, Range 93 West, 6 th P.M. Section 1: SESE
CO.004.5171.000	Benzel Land LLLP	8/7/2024	NA	NA	998864	CO	Garfield	Township 6 South, Range 93 West, 6 th P.M. Section 36: NWNW
CO.004.839.000	Jesse W. Squires and Betty J. Squires	10/22/1994	950	889	482190	CO	Garfield	Township 6 South, Range 93 West, 6th P.M. Section 19: NENW,NWNE
CO.004.842.000	Marvelle Couey, Kelly Couey and Joanne Lisa Couey	10/19/1998	1345	951	601302	CO	Garfield	Township 7 South, Range 92 West, 6th P.M. Section 5: SESW Section 8: NENW
CO.004.843.000	MARVELLE COUEY ET AL	10/19/1998	NA	NA	807166	CO	Garfield	Township 7 South, Range 92 West, 6th P.M. Section 18: NWSE,NESW
CO.004.844.000	MARVELLE COUEY	10/19/1998	NA	NA	807160	CO	Garfield	Township 6 South, Range 92 West, 6th P.M. Section 32: SESW
CO.004.845.000	KRK LTD	10/8/1999	NA	NA	807148	CO	Garfield	Township 7 South, Range 92 West, 6th P.M. Section 7: L1
CO.004.846.000	SHAEFFER LTD	10/6/1999	NA	NA	807194	CO	Garfield	Township 7 South, Range 93 West, 6th P.M. Section 12: S2NE,N2SE
CO.004.847.000	MARVELLE COUEY ET AL	10/19/1998	NA	NA	998864	CO	Garfield	Township 7 South, Range 92 West, 6th P.M. Section 5: N2SW
CO.004.848.000	MARVELLE COUEY ETAL	10/19/1998	NA	NA	807169	CO	Garfield	Township 7 South, Range 92 West, 6th P.M. Section 18: NENW,N2SE
CO.004.849.000	KRK LTD	2/16/1994	NA	NA	807149	CO	Garfield	Township 7 South, Range 92 West, 6th P.M. Section 7: SENE
CO.004.850.000	FRANK G DALEY ET UX	4/2/1998	NA	NA	807125	CO	Garfield	Township 7 South, Range 92 West, 6th P.M. Section 14: SWSW
CO.004.851.000	JAMES H BUEGER ET UX	4/29/1998	NA	NA	807136	CO	Garfield	Township 7 South, Range 92 West, 6th P.M. Section 15: SENE
CO.004.852.000	MAMM CREEK RANCH COMPANY	3/9/1998	NA	NA	807156	CO	Garfield	Township 7 South, Range 92 West, 6th P.M. Section 29: NENW
CO.004.853.000	GARY D HILL ET UX	3/20/1996	NA	NA	807128	CO	Garfield	Township 7 South, Range 92 West, 6th P.M. Section 9: NWSW
CO.004.854.000	PAUL ROB SHIDELER	10/25/1994	925	686	472199	CO	Garfield	Township 7 South, Range 92 West, 6th P.M. Section 31: ALL
CO.004.855.000	MAMM CREEK RANCH COMPANY	3/9/1998	NA	NA	807157	CO	Garfield	Township 7 South, Range 92 West, 6th P.M. Section 29: NWNW

<u>Lease No.</u>	<u>Lessor</u>	<u>Eff date</u>	<u>Book</u>	<u>Page</u>	<u>Ref</u>	<u>St</u>	<u>County</u>	<u>Legal</u>
CO.004.856.000	SHAEFFER LTD	12/3/1993	NA	NA	807195	CO	Garfield	Township 7 South, Range 92 West, 6th P.M. Section 18: E2NW, L1, L2
CO.004.857.000	PAUL ROB SHIDELER	9/9/1994	NA	NA	807183	CO	Garfield	Township 7 South, Range 92 West, 6th P.M. Section 29: ALL Section 30: ALL Section 31: ALL
CO.004.858.000	BENZEL LIVESTOCK COMPANY	10/11/2000	1259	90	582206	CO	Garfield	Township 7 South, Range 93 West, 6th P.M. Section 25: ALL Section 26: ALL Section 36: ALL
CO.004.859.000	PAUL R SHIDELER	2/27/2001	NA	NA	807179	CO	Garfield	Township 6 South, Range 92 West, 6th P.M. Section 32: SENW Section 33: SWNW
CO.004.860.000	ROBERT R BORUCH ET UX	11/27/2000	1231	637	576017	CO	Garfield	Township 7 South, Range 96 West, 6th P.M. Section 12: W2SW
CO.004.861.001	IVO LINDAUER	12/4/2000	1231	632	576016	CO	Garfield	Township 7 South, Range 96 West, 6th P.M. Section 2: SESE, SWSW Section 11: NENE Section 12: NW
CO.004.880.000	Marvelle Couey, Kelly Couey, and Joanne Lisa Couey	8/22/2003	1526	287	638039	CO	Garfield	Township 6 South, Range 92 West, 6th P.M. Section 32: SESW
CO.004.881.000	WALTER C WIEBEN AND DOROTHY WIEBEN, H/W	4/12/2002	NA	NA	998864	CO	Garfield	Township 8 South, Range 92 West, 6th P.M. Section 7: : LOT 4 (SESW 44.35)
CO.004.882.000	WALTER C WIEBEN AND DOROTHY WIEBEN, H/W	8/4/2003	NA	NA	998864	CO	Garfield	Township 8 South, Range 93 West, 6th P.M. Section 11: SESE
CO.004.883.000	BENZEL LIVESTOCK COMPANY	12/23/2002	NA	NA	998864	CO	Garfield	Township 6 South, Range 93 West, 6th P.M. Section 25: SW
CO.004.884.000	BENZEL LIVESTOCK COMPANY	8/3/2003	NA	NA	998864	CO	Garfield	Township 7 South, Range 93 West, 6th P.M. Section 1: SESE
CO.004.885.000	Benzel Livestock Company, a Colorado Partnership	11/27/2002	NA	NA	998864	CO	Garfield	Township 7 South, Range 93 West, 6th P.M. Section 1: SE
CO.004.886.000	Benzel Livestock Company, a Colorado Partnership	11/26/2002	NA	NA	998864	CO	Garfield	Township 6 South, Range 93 West, 6th P.M. Section 36: SE
CO.004.887.000	Benzel Livestock Company, a Colorado Partnership	6/18/2002	NA	NA	998864	CO	Garfield	Township 7 South, Range 93 West, 6th P.M. Section 1:
CO.004.888.000	Benzel Livestock Company, a Colorado Partnership	10/13/2003	NA	NA	998864	CO	Garfield	Township 6 South, Range 93 West, 6th P.M. Section 26: SENE

<u>Lease No.</u>	<u>Lessor</u>	<u>Eff date</u>	<u>Book</u>	<u>Page</u>	<u>Ref</u>	<u>St</u>	<u>County</u>	<u>Legal</u>
CO.004.889.000	Benzel Livestock Company, a Colorado Partnership	6/12/2003	NA	NA	998864	CO	Garfield	Township 6 South, Range 93 West, 6th P.M. Section 36: SESW
CO.004.890.000	Benzel Livestock Company, a Colorado Partnership	9/30/2002	NA	NA	998864	CO	Garfield	Township 6 South, Range 93 West, 6th P.M. Section 36: SENE
CO.004.891.000	Marvelle Couey, Joanne Lisa Couey, & Kelly Couey	8/28/1998	NA	NA	998864	CO	Garfield	Township 7 South, Range 92 West, 6th P.M. Section 5: NWSW
CO.004.892.000	Edward Roseman	5/14/2002	NA	NA	998864	CO	Garfield	Township 6 South, Range 93 West, 6th P.M. Section 34: SW
CO.004.893.000	Bruce Parlette	5/14/2002	NA	NA	998864	CO	Garfield	Township 6 South, Range 93 West, 6th P.M. Section 34: SW
CO.004.894.000	David Armstrong	5/14/2002	NA	NA	998864	CO	Garfield	Township 6 South, Range 93 West, 6th P.M. Section 34: SW
CO.004.895.000	Felix Tornare and Louis Tornare	5/14/2002	NA	NA	998864	CO	Garfield	Township 6 South, Range 93 West, 6th P.M. Section 34: SW
CO.004.896.000	BJM Ltd, a Limited Partnership	6/18/2002	NA	NA	998864	CO	Garfield	Township 7 South, Range 92 West, 6th P.M. Section 6:
CO.004.897.000	Leslie D. McPherson and Jeanne L. McPherson, husband and wife	8/15/2003	1522	54	637126	CO	Garfield	Township 8 South, Range 92 West, 6th P.M. Section 1: SESE
CO.004.898.000	Daniel A. Dumas and Gretchen Dumas, H/W	5/29/2002	NA	NA	998864	CO	Garfield	Township 7 South, Range 93 West, 6th P.M. Section 14: SESE
CO.004.899.000	Daniel A. Dumas and Gretchen Dumas, H/W	12/11/2001	NA	NA	998864	CO	Garfield	Township 7 South, Range 93 West, 6th P.M. Section 14: SESE
CO.004.900.000	Marvelle P. Couey and Kelly Couey	7/28/2005	1781	478	294332	CO	Garfield	Township 7 South, Range 93 West, 6th P.M. Section 24: SENW
CO.004.901.000	Marvelle Couey, Kelly Couey, and Joanne Lisa Couey	11/18/2002	NA	NA	998864	CO	Garfield	Township 7 South, Range 92 West, 6th P.M. Section 5: SESW
CO.004.902.000	Marvelle Couey, Kelly Couey, and Joanne Lisa Couey	5/8/2001	NA	NA	998864	CO	Garfield	Township 6 South, Range 92 West, 6th P.M. Section 31: NWNE
CO.004.903.000	Marvelle Couey and Kelly W. Couey	9/3/2004	1781	443	694318	CO	Garfield	Township 6 South, Range 92 West, 6th P.M. Section 31: NWNE
CO.004.904.000	Marvelle Couey and Kelly W. Couey	8/31/2004	NA	NA	998864	CO	Garfield	Township 7 South, Range 92 West, 6th P.M. Section 5: NWSW
CO.004.905.000	Marvelle P. Couey and Kelly W. Couey	1/28/2006	1781	445	694320	CO	Garfield	Township 7 South, Range 93 West, 6th P.M. Section 13: SESE
CO.004.906.000	Marvelle Couey, Kelly Couey, and Joanne Lisa Couey	5/8/2001	NA	NA	998864	CO	Garfield	Township 7 South, Range 93 West, 6th P.M. Section 13: SESE
CO.004.907.000	Marvelle Couey	10/25/2001	1781	444	694319	CO	Garfield	Township 6 South, Range 92 West, 6th P.M. Section 30: SWSE
CO.004.908.000	James L. Rose	8/18/2004	NA	NA	998864	CO	Garfield	Township 7 South, Range 93 West, 6th P.M. Section 15: NWNW

<u>Lease No.</u>	<u>Lessor</u>	<u>Eff date</u>	<u>Book</u>	<u>Page</u>	<u>Ref</u>	<u>St</u>	<u>County</u>	<u>Legal</u>
CO.004.909.000	James L. Rose	3/14/2001	1345	46	601299	CO	Garfield	Township 7 South, Range 93 West, 6th P.M. Section 15: NWNW
CO.004.910.000	James L. Rose	1/8/2004	1573	759	649371	CO	Garfield	Township 7 South, Range 93 West, 6th P.M. Section 15: NESE
CO.004.911.000	James L. Rose	7/28/2004	1629	359	661360	CO	Garfield	Township 7 South, Range 93 West, 6th P.M. Section 9: NESE
CO.004.912.000	James L. Rose	1/30/2001	NA	NA	998864	CO	Garfield	Township 7 South, Range 93 West, 6th P.M. Section 10: NESE
CO.004.913.000	James L. Rose	11/24/2002	NA	NA	998864	CO	Garfield	Township 7 South, Range 93 West, 6th P.M. Section 10: NWSE
CO.004.914.000	James L. Rose	1/30/2001	NA	NA	998864	CO	Garfield	Township 7 South, Range 93 West, 6th P.M. Section 10: NESE
CO.004.915.000	James L. Rose	12/20/2003	1573	757	649369	CO	Garfield	Township 7 South, Range 93 West, 6th P.M. Section 15: NWSW
CO.004.916.000	Marville Couey	2/28/2005	NA	NA	998864	CO	Garfield	Township 7 South, Range 92 West, 6th P.M. Section 17: NENW
CO.004.917.000	Marville Couey	5/1/2003	NA	NA	998864	CO	Garfield	Township 7 South, Range 93 West, 6th P.M. Section 13: SESE
CO.004.918.000	KRK LTD, a Limited Partnership	6/6/2001	NA	NA	998864	CO	Garfield	Township 7 South, Range 92 West, 6th P.M. Section 7: SENE
CO.004.919.000	KRK Ltd, a Limited Partnership	9/24/2001	NA	NA	998864	CO	Garfield	Township 7 South, Range 92 West, 6th P.M. Section 7: SENE
CO.004.920.000	KRK Ltd, a Limited Partnership	8/20/2002	NA	NA	998864	CO	Garfield	Township 7 South, Range 92 West, 6th P.M. Section 7:
CO.004.921.000	KRK Ltd, a Limited Partnership	6/6/2001	NA	NA	998864	CO	Garfield	Township 7 South, Range 92 West, 6th P.M. Section 7: SWSE
CO.004.922.000	Walter Roles, a/k/a Walter S. Roles and Betty J. Roles, Husband and Wife	12/5/2002	1438	48	621113	CO	Garfield	Township 7 South, Range 93 West, 6th P.M. Section 13: NESE
CO.004.923.000	Patricia Dunn	8/24/2004	NA	NA	998864	CO	Garfield	Township 7 South, Range 92 West, 6th P.M. Section 9: NENENW
CO.004.924.000	Patricia Dunn	3/24/2003	NA	NA	998864	CO	Garfield	Township 7 South, Range 92 West, 6th P.M. Section 9: SENW
CO.004.925.000	Patricia Dunn	9/3/2004	NA	NA	998864	CO	Garfield	Township 7 South, Range 92 West, 6th P.M. Section 4: NESW
CO.004.926.000	Patricia Dunn	7/1/2004	NA	NA	998864	CO	Garfield	Township 7 South, Range 92 West, 6th P.M. Section 4: NWSW
CO.004.930.000	Patricia Dunn	6/9/2003	NA	NA	998864	CO	Garfield	Township 6 South, Range 92 West, 6th P.M. Section 32: SESE
CO.004.931.000	Richard B. Galloway	12/13/2002	1419	254	617105	CO	Garfield	Township 8 South, Range 92 West, 6th P.M. Section 2: NENW

<u>Lease No.</u>	<u>Lessor</u>	<u>Eff date</u>	<u>Book</u>	<u>Page</u>	<u>Ref</u>	<u>St</u>	<u>County</u>	<u>Legal</u>
CO.004.932.000	Walter Roles and Walker Roles	3/6/2000	NA	NA	998864	CO	Garfield	Township 7 South, Range 93 West, 6th P.M. Section 13: SESW
CO.004.933.000	Walker Roles dealing in his sole and separate property	12/16/2002	NA	NA	998864	CO	Garfield	Township 7 South, Range 93 West, 6th P.M. Section 13: NESE
CO.004.934.000	Melvin L. Huffman and Rose M. Huffman H/W	7/16/2002	1629	349	661356	CO	Garfield	Township 6 South, Range 93 West, 6th P.M. Section 21: NESW
CO.004.935.000	Richard M. Benjamin and Shirley J. Benjamin	5/9/2001	NA	NA	998864	CO	Garfield	Township 6 South, Range 93 West, 6th P.M. Section 28: NESW
CO.004.936.000	Richard M. Benjamin and Shirley J. Benjamin	5/9/2001	NA	NA	998864	CO	Garfield	Township 6 South, Range 93 West, 6th P.M. Section 28: SENW
CO.004.937.000	Donald D. Fulton and Beth Fulton, Husband and Wife	7/10/2003	1530	211	638867	CO	Garfield	Township 7 South, Range 92 West, 6th P.M. Section 36: NWNE,NENE
CO.004.938.000	Sidney E. Malone	6/16/2003	NA	NA	998864	CO	Garfield	Township 7 South, Range 92 West, 6th P.M. Section 27: W2
CO.004.939.000	Sidney E. Malone	6/16/2003	NA	NA	998864	CO	Garfield	Township 7 South, Range 92 West, 6th P.M. Section 27: W2
CO.004.940.000	SIDNEY E MALONE	10/30/2002	NA	NA	998864	CO	Garfield	Township 7 South, Range 92 West, 6th P.M. Section 28: NESW
CO.004.942.000	Kurt Edward Schultz and Leslie Briggs Schultz	8/24/1998	NA	NA	998864	CO	Garfield	Township 6 South, Range 92 West, 6th P.M. Section 33: NESE
CO.004.943.000	Lloyd Gary Moore and Rita Jane Moore	7/23/1998	NA	NA	998864	CO	Garfield	Township 6 South, Range 93 West, 6th P.M. Section 33: SWNE
CO.004.944.000	Charles J. Paradise and Nancy L. Paradise	3/11/2004	1583	415	651308	CO	Garfield	Township 7 South, Range 93 West, 6th P.M. Section 11: NWNE
CO.004.945.000	319 Properties, Jimmy Sills, Manager and Donald L. Searrow, Manager	9/28/2004	NA	NA	998864	CO	Garfield	Township 6 South, Range 93 West, 6th P.M. Section 23: S2SE
CO.004.946.000	Cherokee Mountain Estates LLC	12/25/2005	1781	422	694309	CO	Garfield	Township 7 South, Range 92 West, 6th P.M. Section 3: S2SW,NESW
CO.004.947.000	James A. Knight and Pearl M. Knight, Husband and Wife	9/11/2003	1545	421	642643	CO	Garfield	Township 7 South, Range 92 West, 6th P.M. Section 22: SWNW
CO.004.948.000	Benzel Livestock LLLP	2/5/2004	NA	NA	998864	CO	Garfield	Township 7 South, Range 93 West, 6th P.M. Section 2: NESE
CO.004.949.000	Benzel Livestock LLLP	2/26/2004	NA	NA	998864	CO	Garfield	Township 6 South, Range 93 West, 6th P.M. Section 36: SESW
CO.004.950.000	Benzel Livestock LLLP	9/17/2004	NA	NA	998864	CO	Garfield	Township 6 South, Range 93 West, 6th P.M. Section 36: SENE
CO.004.951.000	John L. Railsback and Mary H. Railsback	8/3/2003	NA	NA	998864	CO	Garfield	Township 6 South, Range 92 West, 6th P.M. Section 32: SENW
CO.004.952.000	Anthony D. and Yvonne K. Rogers-Blakeman	1/29/2004	1568	310	648226	CO	Garfield	Township 6 South, Range 93 West, 6th P.M. Section 33: NENE

<u>Lease No.</u>	<u>Lessor</u>	<u>Eff date</u>	<u>Book</u>	<u>Page</u>	<u>Ref</u>	<u>St</u>	<u>County</u>	<u>Legal</u>
CO.004.953.000	Randy Price Blackmer and Keli F. Cook	3/2/2004	1573	755	649368	CO	Garfield	Township 6 South, Range 93 West, 6th P.M. Section 27: SWSW
CO.004.954.000	Justin G. Hogue	2/20/2004	1573	754	649367	CO	Garfield	Township 6 South, Range 93 West, 6th P.M. Section 34: NWNE
CO.004.955.000	Rocky A. Mease and Terri L. Mease	4/7/2004	1873	175	712936	CO	Garfield	Township 6 South, Range 92 West, 6th P.M. Section 34: SWSW
CO.004.956.000	Jeffrey B. Zimmerman and Jami R. Zimmerman	3/20/2004	NA	NA	998864	CO	Garfield	Township 6 South, Range 92 West, 6th P.M. Section 33: SESE
CO.004.957.000	Kelly Couey	7/1/2004	NA	NA	998864	CO	Garfield	Township 7 South, Range 92 West, 6th P.M. Section 4: SWSW
CO.004.958.000	Kelly W. Couey	7/7/2004	NA	NA	998864	CO	Garfield	Township 7 South, Range 93 West, 6th P.M. Section 13: SESE
CO.004.959.000	Carol Rudolph, Personal Representative of the Estate of Richard E. Rudolph, deceased General Partner for Grass Mesa Limited, a Colorado Corporation	7/27/2004	1629	338	661351	CO	Garfield	Township 7 South, Range 93 West, 6th P.M. Section 8: NESW,S2NW
CO.004.960.000	Rebecca Mangnall	1/9/2003	NA	NA	998864	CO	Garfield	Township 6 South, Range 92 West, 6th P.M. Section 34: NWSW
CO.004.961.000	Jerry Cook and Dorothy R. Cook	1/20/2003	1438	60	621117	CO	Garfield	Township 7 South, Range 93 West, 6th P.M. Section 12: SESE
CO.004.962.000	Ernesto Cruz and Anna Cruz	9/18/2001	NA	NA	998864	CO	Garfield	Township 6 South, Range 92 West, 6th P.M. Section 29: NESW
CO.004.963.000	David A. Armstrong	5/31/2005	1729	246	682944	CO	Garfield	Township 6 South, Range 93 West, 6th P.M. Section 34: SWSW
CO.004.964.000	Walter Roles aka Walter S. Roles and Betty J Roles, Husband and Wife	3/19/2004	1583	413	651307	CO	Garfield	Township 7 South, Range 93 West, 6th P.M. Section 13: E2NESW,SWNE,SESW,N2SE
CO.004.965.000	Granville W. Farnum and Glenda L. Farnum	5/29/2003	NA	NA	998864	CO	Garfield	Township 6 South, Range 99 West, 6th P.M. Section 20
CO.004.966.000	Linda Craig	5/27/2004	1612	985	657701	CO	Garfield	Township 6 South, Range 93 West, 6th P.M. Section 35: N2SW,E2NW
CO.004.967.000	Martha E. Porter, Personal Representative of the Estate of Barton F. Porter	5/27/2004	1629	337	661350	CO	Garfield	Township 6 South, Range 93 West, 6th P.M. Section 35: N2SW,E2NW
CO.004.968.000	Charles J. Paradise and Nancy L. Paradise	9/23/2004	1629	342	661353	CO	Garfield	Township 7 South, Range 93 West, 6th P.M. Section 2 Section 11
CO.004.969.000	Charles L. Dunn and Patricia Dunn	7/17/1996	NA	NA	998864	CO	Garfield	Township 7 South, Range 92 West, 6th P.M. Section 4: NESW
CO.004.970.000	Charles L. Dunn and Patricia Dunn	10/10/1996	NA	NA	998864	CO	Garfield	Township 7 South, Range 92 West, 6th P.M. Section 4: NWSW

<u>Lease No.</u>	<u>Lessor</u>	<u>Eff date</u>	<u>Book</u>	<u>Page</u>	<u>Ref</u>	<u>St</u>	<u>County</u>	<u>Legal</u>
CO.004.972.000	RANDY N WARREN AND PATRICIA D WARREN	6/25/2008	NA	NA	998864	CO	Garfield	Township 7 South, Range 95 West, 6th P.M. Section 15: N2SE
CO.004.980.000	KENNETH & CHRISTIE HAGEN	10/8/2008	NA	NA	766870	CO	Garfield	Township 7 South, Range 95 West, 6th P.M. Section 22: NENW

Exhibit A-5 – Office Leases

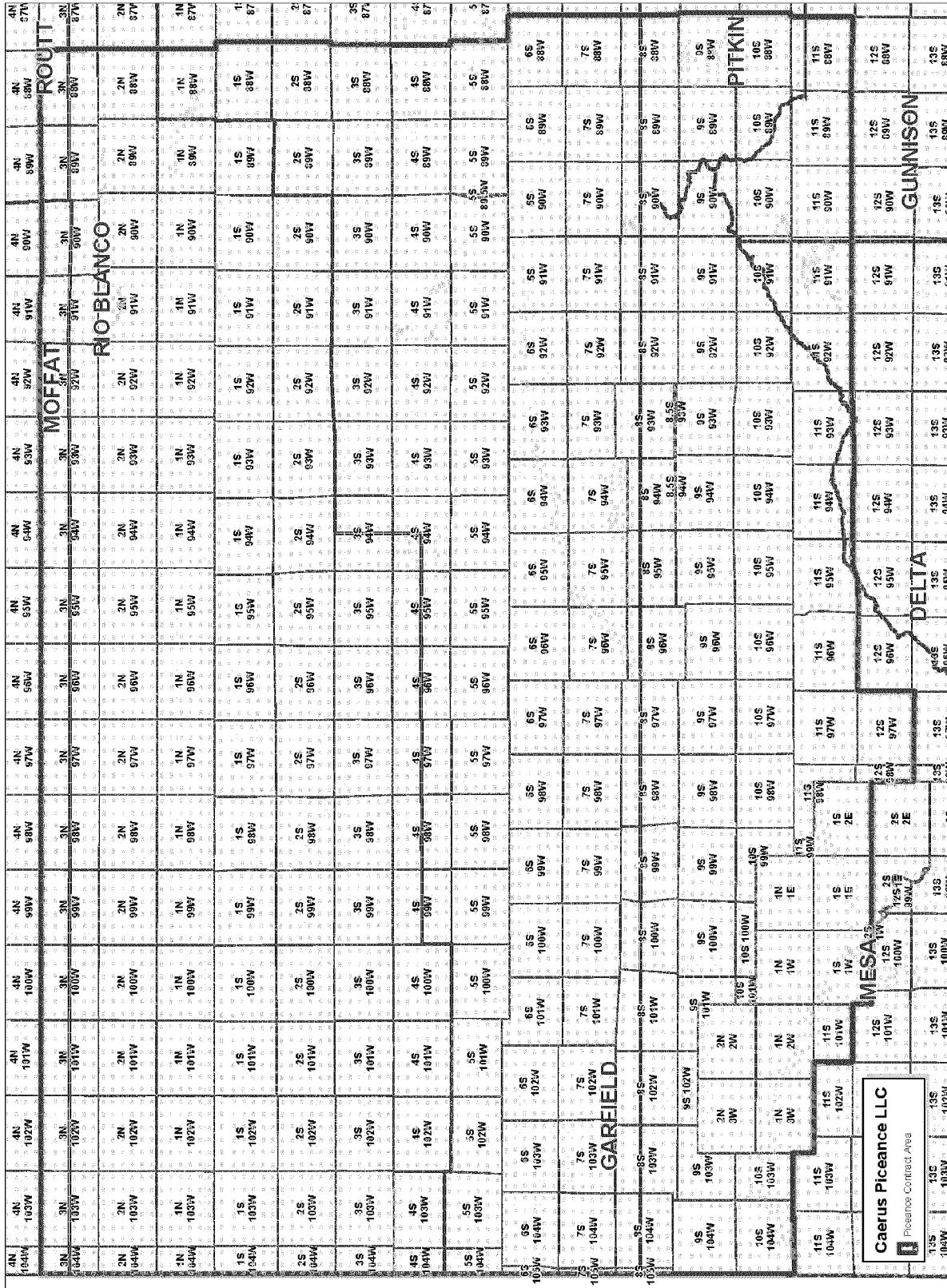
Attached to and made a part of that certain Assignment, Bill of Sale, and Conveyance effective October 1, 2023 by and between Caerus Piceance LLC, Caerus Operating LLC, Garden Gulch LLC, and Grand Valley Mineral Company LLC, as Assignor, and QB Energy Operating, LLC, as Assignee

- *Build-To-Suit Net Lease, dated December 12, 2011, between SP Parachute Ventures, LLC, as Landlord, and Encana Oil & Gas (USA) Inc., as Tenant for the premises located at 148 Diamond Avenue, Parachute, Colorado 81635*
 - *As amended by that certain First Amendment to Build-To-Suit Net Lease, dated January 8, 2014 , by and among SP Parachute Ventures, LLC, as Landlord, and Encana Oil & Gas (USA) Inc., as Tenant, and Alenco, Inc., as Guarantor*
 - *As further amended by that certain Second Amendment to Build-To-Suit Net Lease, dated December 30, 2019, by and between Lex Parachute L.P.(as successor in interest to SP Parachute Ventures, LLC), and Caerus Piceance LLC (as successor in interest to Encana Oil & Gas (USA) Inc.)*
 - *As further amended by that certain Third Amendment to Build-To-Suit Net Lease, dated March 1, 2020, by and between Lex Parachute L.P. and Caerus Piceance LLC*

Exhibit A-6: Contract Area

Attached to and made a part of that certain Assignment, Bill of Sale, and Conveyance effective October 1, 2023 by and between Caerus Piceance LLC, Caerus Operating LLC, Garden Gulch LLC, and Grand Valley Mineral Company LLC, as Assignor, and QB Energy Operating, LLC, as Assignee

See Attached



Schedule EA – Excluded Assets

CES EXCLUDED EQUIPMENT	
3 Waukesha 7044 compressor packages: Unit #1 Serial number: 5283702843 Unit #2 Serial number: 5283702849c Unit #3 Serial number: 5283702848	

EXCLUDED FEE SURFACE									
LEASE NO.	DATE	GRANTOR	GRANTEE	LEGAL	TAX PARCEL	BK	PG	ENTRY	COUNTY
CO.004.1821.000*	6/16/2003	UMETCO MINERALS CORPORATION	ENCANA GATHERING SERVICES (USA) INC	TOWNSHIP 6 SOUTH, RANGE 94, WEST, 6TH PM SEC 13; PARCEL A, CAERUS EXEMPTION, AS DESCRIBED IN THE PLAT RECORDED JANUARY 17, 2023 AT RECEPTION 982845	217513300207	1486	491	630589	Garfield

*Subject to that certain Special Warranty Deed dated November 16, 2023 between Caerus Piceance LLC (Grantor) and PWD West Rifle, LLC (Grantee) recorded in Garfield County at Reception #991473

EXCLUDED VEHICLES		
VIN	MAKE	MODEL
1FTFW1EF3CKD57976	FORD	F-150

ADDITIONAL EXCLUDED ASSETS	
Those assets and properties described on Schedule EA to the Purchase Agreement	