

Inspection Photos

API: 017-06622

Operator: **WILLIFORD ENERGY COMPANY**

Inspection Date: 1/28/2025

County: Cheyenne



COLORADO

**Energy & Carbon Management
Commission**

Department of Natural Resources

Inspection Photos



Photo 1. The cattleguard at the beginning of the access road has been cleaned out and the material was removed.



Inspection Photos



Photo 2. Facing southeast along the access road. Vehicles are causing unnecessary disturbance driving outside of the access road due to stormwater pooling on the road. The access road must be maintained and shall not drive outside of the access road boundary.



COLORADO
Energy & Carbon Management
Commission

Department of Natural Resources

API:017-06622 | Date: 1/28/2025

Inspection Photos




Photo 4. Facing east toward the wellsite.



COLORADO
Energy & Carbon Management
Commission
Department of Natural Resources

API:017-06622 | Date: 1/28/2025

Inspection Photos



Photo 5. There is still stained soils around the wellhead from a E&P waste spill. It appears there was sand spread on top of the spill which was not cleaned up per the rules. Previous corrective action was not completed.



COLORADO
Energy & Carbon Management
Commission

Department of Natural Resources

API:017-06622 | Date: 1/28/2025

Inspection Photos




Photo 6. This chemical drum has no secondary containment and has been leaking fluids onto the soils which are stained.



Inspection Photos




Photo 8. East side of the location facing west. There are black stained soils shown at red arrow.



COLORADO
Energy & Carbon Management
Commission
Department of Natural Resources

API:017-06622 | Date: 1/28/2025

Inspection Photos



Photo 7. View of black hardened material shown at previous photo. All impacted soils must be cleaned up and removed.



Inspection Photos




Photo 8. There are chemical barrels with no secondary containment. There is fresh sand spread around the pumpjack where oil staining was previously observed. It is unknown if stained soils were cleaned up.



COLORADO
Energy & Carbon Management
Commission

Department of Natural Resources

API:017-06622 | Date: 1/28/2025

Inspection Photos



Photo 9. South side of the pumpjack facing northwest. There is black stained soil shown at red arrow.



COLORADO
Energy & Carbon Management
Commission
Department of Natural Resources

Inspection Photos



Photo 10. There has been a new electric line trenched which goes to the Rhoades Unit 5-5. The disturbed soils must be seeded and stabilized.



Inspection Photos



Photo 11. Facing east along the access road. Vehicles are causing unnecessary disturbance driving outside of the access road due to stormwater pooling on the road. The access road must be maintained and shall not drive outside of the access road boundary.



COLORADO
Energy & Carbon Management
Commission

Department of Natural Resources

API:017-06622 | Date: 1/28/2025