

Excavation area with metal fencing and soil stockpile visible.







Soil stockpile marked as "Topsoil Storage" on location; BMPs are adequate.



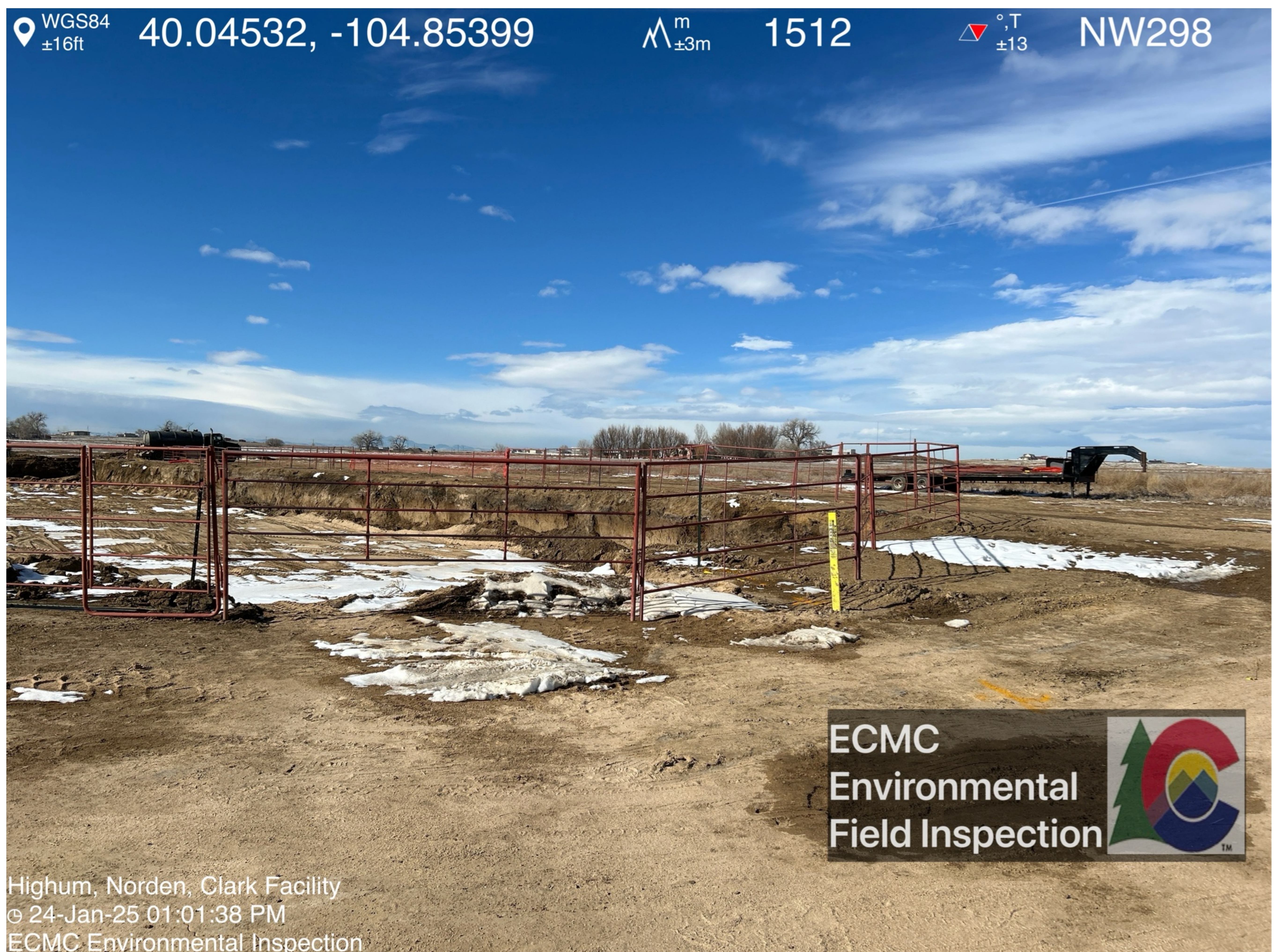









Metal fencing has been installed around the excavation. A pipeline marker is visible.













Gray staining is visible on the excavation sidewalls in-situ.













The western portion of the excavation was deepened in the area of recent Spill ID 489119 and will be addressed on a separate inspection.



An unmarked stockpile was visible west of the spill location; BMPs are adequate.

