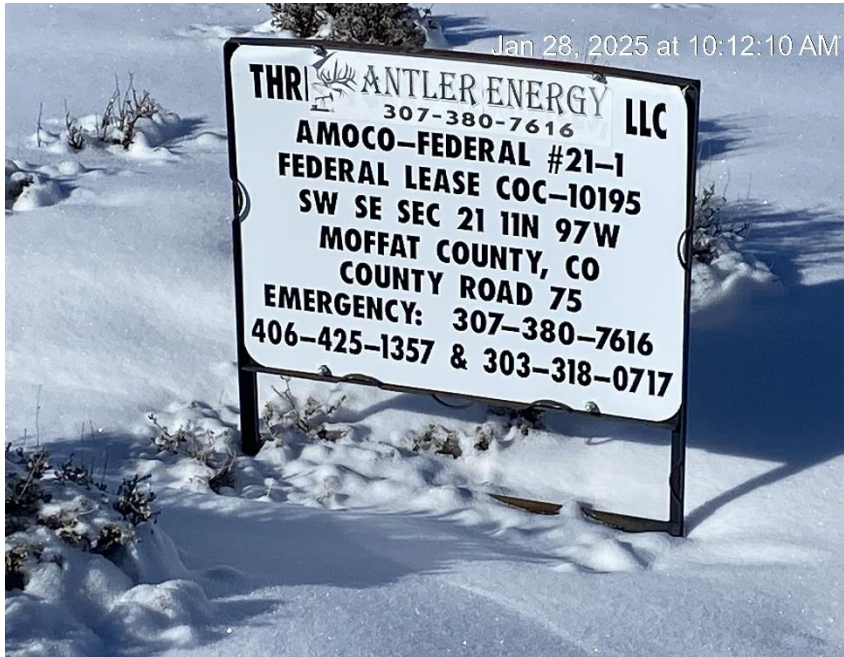


**Antler Energy LLC**  
**Amoco Federal 21-1**  
**Location ID: 312970**




**When replaced additional information is required**



**Debris**

**Antler Energy LLC  
Amoco Federal 21-1  
Location ID: 312970**



**Well sign missing required information**



**Debris**



**Antler Energy LLC  
Amoco Federal 21-1  
Location ID: 312970**



**Debris. Unlabeled container.**



**Debris**

**Antler Energy LLC  
Amoco Federal 21-1  
Location ID: 312970**



**Debris. Unlabeled container.**



**Oily waste and debris**



**Antler Energy LLC  
Amoco Federal 21-1  
Location ID: 312970**



**Oily waste**



**Oily waste and debris**

**Antler Energy LLC  
Amoco Federal 21-1  
Location ID: 312970**



**Unidentified container**



**No spill containment**



**Antler Energy LLC  
Amoco Federal 21-1  
Location ID: 312970**



**Unregistered pit**



**Unregistered pit**



**Antler Energy LLC  
Amoco Federal 21-1  
Location ID: 312970**



**Unused equipment**



**Open to wildlife**



**Antler Energy LLC  
Amoco Federal 21-1  
Location ID: 312970**



Jan 28, 2025 at 10:33:10 AM

**Unused equipment**



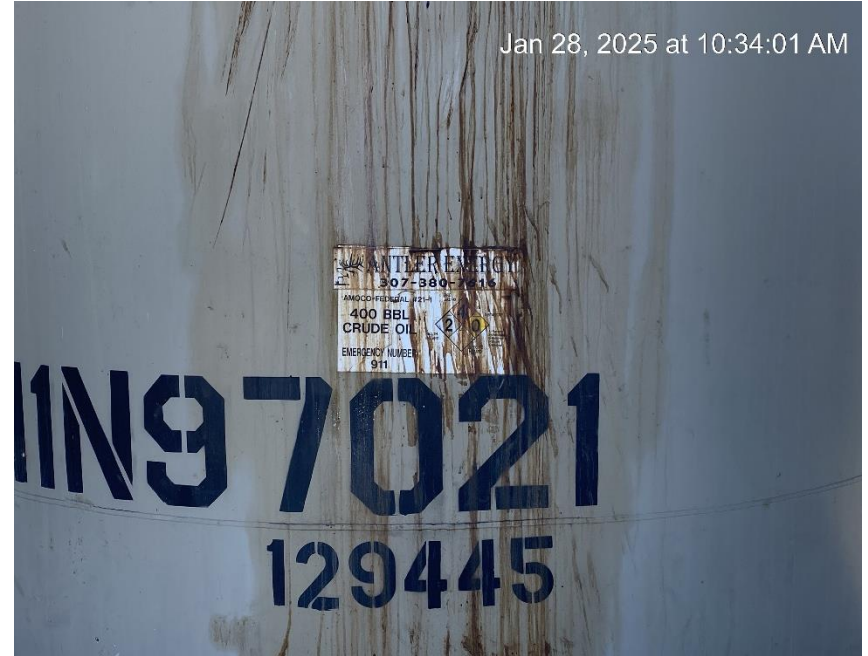
Jan 28, 2025 at 10:33:18 AM

**No sign at tank battery**

**Antler Energy LLC  
Amoco Federal 21-1  
Location ID: 312970**



**Debris**



**Illegible label**



**Antler Energy LLC  
Amoco Federal 21-1  
Location ID: 312970**



**Stained soil**



**Debris**

**Antler Energy LLC  
Amoco Federal 21-1  
Location ID: 312970**



**Unlabeled tank**




**Oily waste and stained soil**



**Antler Energy LLC  
Amoco Federal 21-1  
Location ID: 312970**



**Debris**



**Oily waste**



**Antler Energy LLC  
Amoco Federal 21-1  
Location ID: 312970**



**Production pit inside tank berm**



**Production pit inside tank berm**



**Antler Energy LLC  
Amoco Federal 21-1  
Location ID: 312970**



**Location from Northwest corner**



**Tank battery from Southeast entrance**