


Operator personnel on location for the plugging and abandonment of the Hladky O'Gorman 3 Well (API # 05-123-07775)

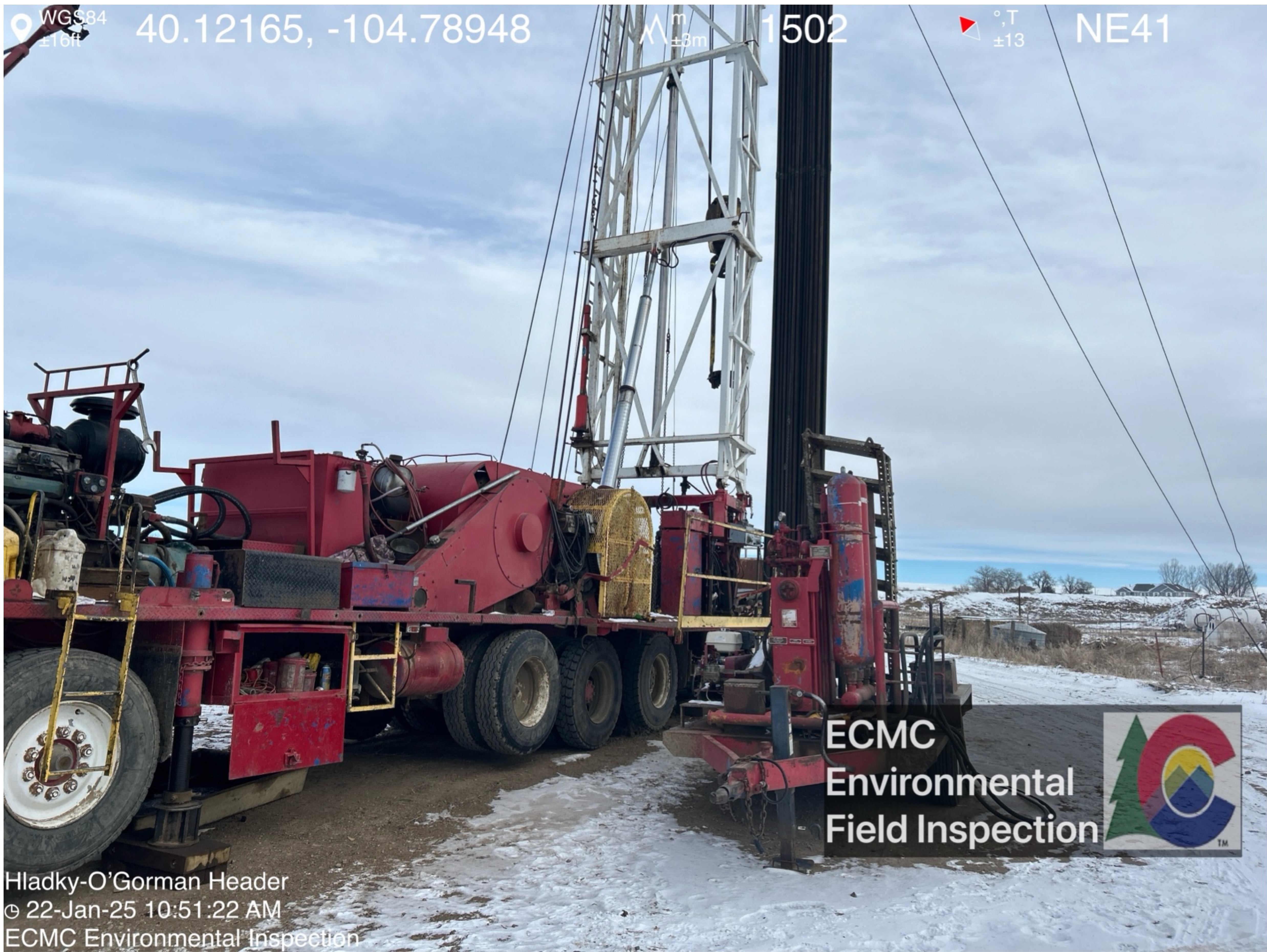


Hladky O'Gorman 3 Well (API # 05-123-07775)



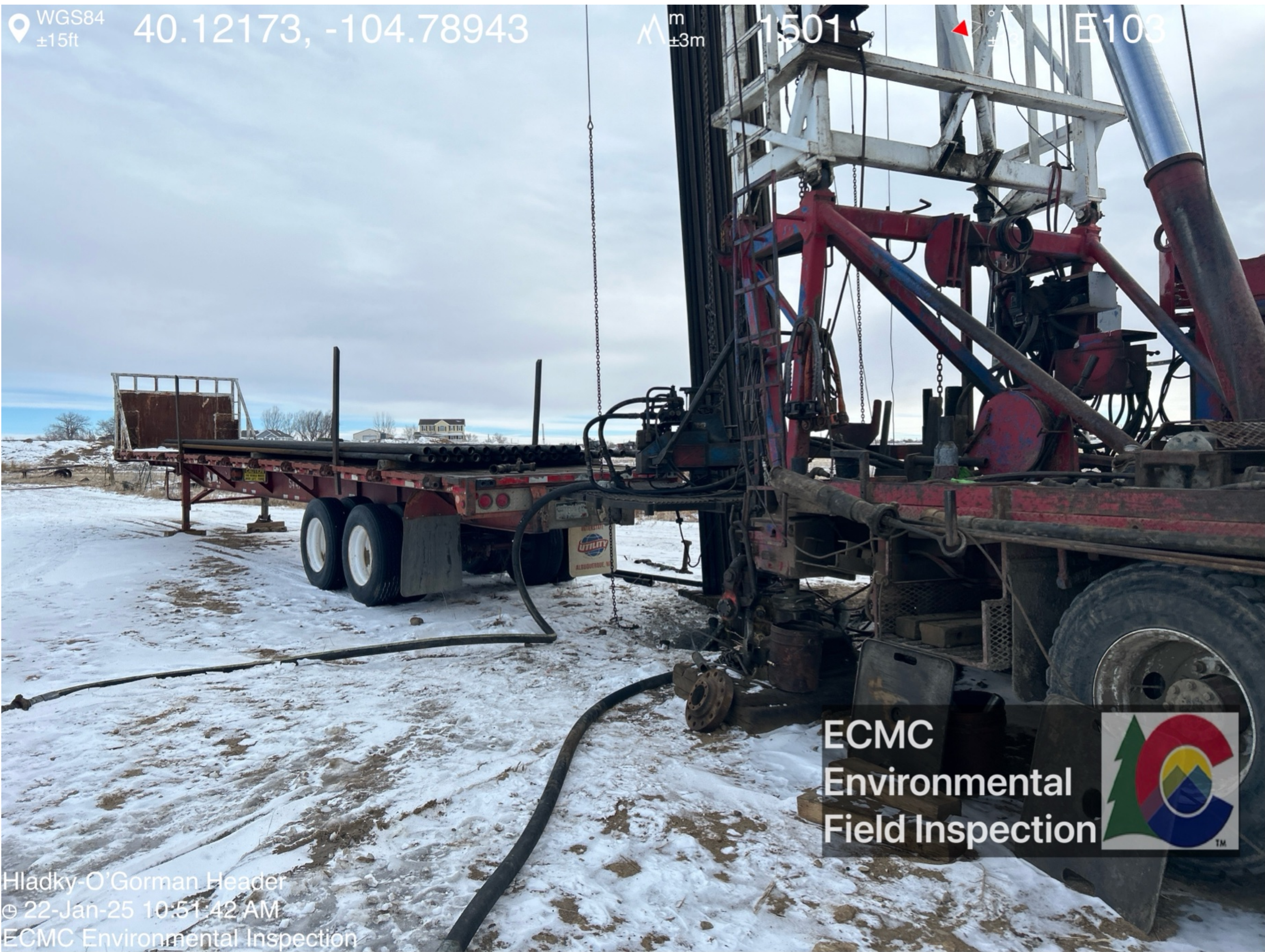


Operator equipment on location for plugging and abandonment activities.






Operator equipment on location for plugging and abandonment activities.



Hladky O'Gorman 3 Well (API # 05-123-07775)








Containers are on site for water and cement for plugging and abandonment activities, per Operator personnel.





Excavation in foreground; plugging and abandonment rig in background.



Hladky-O'Gorman Header  
© 22-Jan-25 10:49:13 AM  
ECMC Environmental Inspection

Operator rig on location for plugging and abandonment activities..



Hladky-O'Gorman Header  
© 22-Jan-25 10:51:18 AM  
ECMC Environmental Inspection




Southern and western portions of the excavation are unsecured. Multiple unmarked soil stockpiles are present on location with no BMPs.





Unmarked soil stockpiled on location with no BMPs.





Trash/torn pieces of liner visible on location.



Metal fencing does not fully encompass the perimeter of the excavation area.





Trash/discarded fencing observed on location.



Orange construction fencing partially surrounds the excavation area. Unmarked soil stockpiled on location with no BMPs.





Orange construction fencing and metal fencing surround portions of the excavation area but do not encompass the full perimeter of the excavation.




Orange construction fencing and metal fencing partially surround the excavtion.





Monitoring well observed within excavation area.




Monitoring well observed within excavation area.






Orange construction fencing did not fully encompass the excavation area and was observed blowing in the wind.



Southern and western portions of the excavation area were not secured.





Soil with gray staining was observed in contact with frozen groundwater.





Gray staining observed on stockpiled soil. Weeds have grown on the stockpile and no BMPs are present.




Orange construction fencing does not fully encompass excavation with frozen groundwater.






Excavation trenching observed. Gray staining, pieces of a torn liner, and severed pipes/tubes are visible.




Excavation trenching observed. Gray staining, pieces of a torn liner, and severed pipes/tubes are visible.






Wildlife tracks were visible throughout the excavation area.








Soil with gray staining in contact with frozen groundwater visible in foreground;  
monitoring well and unsecured orange construction fence visible in background.





Gray staining visible on sidewalls of trench.




Severed pipe visible within trench.







Wildlife tracks visible adjacent to trench.




Torn pieces of liner visible within excavation area. Orange construction fencing is visible blowing in wind.







Trench with frozen groundwater, severed pipe, and pieces of torn liner visible.








Gray staining visible in-situ. Monitoring well visible. Unmarked soil stockpiled on location with no BMPs.





Excavation remains open with weeds visible. Flowline visible within excavation.




Western sidewall appears to have partially collapsed. Metal fencing is discontinuous and does not fully encompass the excavation.















Wildlife tracks were visible within the open excavations.






Multiple pipes/lines remain within the excavation.








Multiple pipes/lines are present in the unmarked soil stockpiles.





Wildlife tracks were visible throughout the excavation area.





Wildlife tracks were visible throughout the excavation area.

