



Inspection Photos
Spill 488744
Inspection Date: 12/12/2024

Photo# Wellhead at the
#4

Dec 12, 2024 2:00:00 PM
40.824416927061975N 106.23873526230454W
Jc Road 8b
Cowdrey
Jackson County
Colorado



COLORADO
Energy & Carbon Management
Commission
Department of Natural Resources



Inspection Photos
Spill 488744
Inspection Date: 12/12/2024

Photo#2 western
excavation at the Dwinell
#4

Dec 12, 2024 2:00:19 PM
40.824483688920736N 106.23877985402942W
Jc Road 8b
Cowdrey
Jackson County
Colorado



COLORADO
Energy & Carbon Management
Commission
Department of Natural Resources



Inspection Photos
Spill 488744
Inspection Date: 12/12/2024

Photo#3 Cement
pumping unit pad at the
Dwinell #4.


Dec 12, 2024 2:00:39 PM
40.824372000060976N 106.23882335610688W
Jc Road 8b
Cowdrey
Jackson County
Colorado



COLORADO
Energy & Carbon Management
Commission
Department of Natural Resources

Inspection Photos
Spill 488744
Inspection Date: 12/12/2024

Photo#4 West excavation
open at the Dwinell #4 (2
open excavations at the
#4)



Dec 12, 2024 2:00:52 PM
40.82428243942559N 106.23877205885947W
Jc Road 8b
Cowdrey
Jackson County
Colorado



COLORADO
Energy & Carbon Management
Commission
Department of Natural Resources

Inspection Photos
Spill 488744
Inspection Date: 12/12/2024

Photo#5 Riser south of
the Dwinell #4 well pad.
Due to tilling and
spreading the
contamination appears
distributed with no
defined spill path.



Dec 12, 2024 2:02:01 PM
40.823801779188216N 106.23876258730888W
Jc Road 8b
Cowdrey
Jackson County
Colorado



COLORADO
Energy & Carbon Management
Commission
Department of Natural Resources

Inspection Photos
Spill 488744
Inspection Date: 12/12/2024

Photo#6 Example of oil
stained soil.


Dec 12, 2024 2:02:23 PM
40.82371879834682N 106.2387533672154W
Jc Road 8b
Cowdrey
Jackson County
Colorado



COLORADO
Energy & Carbon Management
Commission
Department of Natural Resources

Inspection Photos
Spill 488744
Inspection Date: 12/12/2024

Photo#7 Highlighted copy
of Photo #6 showing oil
on soil.



Dec 12, 2024 2:02:23 PM
40.82371879834682N 106.2387533672154W
Jc Road 8b
Cowdrey
Jackson County
Colorado



COLORADO
Energy & Carbon Management
Commission
Department of Natural Resources


Inspection Photos
Spill 488744
Inspection Date: 12/12/2024

Photo#8 Oil stained soil
in heavy equipment
tracks.

Dec 12, 2024 2:02:51 PM
40.82364767789841N 106.23876267112792W
Jc Road 8b
Cowdrey
Jackson County
Colorado



COLORADO
Energy & Carbon Management
Commission
Department of Natural Resources



Inspection Photos
Spill 488744
Inspection Date: 12/12/2024

Photo#9 Oil stained soil
in foreground of picture.



COLORADO
Energy & Carbon Management
Commission
Department of Natural Resources

Inspection Photos
Spill 488744
Inspection Date: 12/12/2024

Photo#10 Highlighted
copy of Photo #9.

Note:the black is oil
staining.



Dec 12, 2024 2:03:06 PM
40.82350074978356N 106.23878102749586W
Jc Road 8b
Cowdrey
Jackson County
Colorado



COLORADO
Energy & Carbon Management
Commission
Department of Natural Resources



Inspection Photos
Spill 488744
Inspection Date: 12/12/2024

Photo#11 Oil stained soil
in ripped portion of
impact area.

Dec 12, 2024 2:03:43 PM
40.82355509977788N 106.23887448571622W
Jc Road 8b
Cordrey
Jackson County
Colorado



COLORADO
Energy & Carbon Management
Commission
Department of Natural Resources

Inspection Photos
Spill 488744
Inspection Date: 12/12/2024

Photo#12 Highlighted
copy of Photo #11.
Shows observed oil on
soil.



Dec 12, 2024 2:03:43 PM
40.82355509977788N 106.23887448571622W
Jc Road 8b
Cowardrey
Jackson County



COLORADO
Energy & Carbon Management
Commission
Department of Natural Resources

Inspection Photos
Spill 488744
Inspection Date: 12/12/2024

Photo#13 Observed oil
stained soil and
vegetation.

Dec 12, 2024 2:04:05 PM
40.82353389356285N 106.23892368748784W
Jc Road 8b
Cowdrey
Jackson County
Colorado



COLORADO
Energy & Carbon Management
Commission
Department of Natural Resources

Inspection Photos
Spill 488744
Inspection Date: 12/12/2024

Photo#14 Highlighted
copy of Photo #13. Oil
outside of the tilled area.



Dec 12, 2024 2:04:05 PM
40.82353389356285N 106.23892368748784W
Jc Road 8b
Coudrey
Jackson County
Colorado



COLORADO
Energy & Carbon Management
Commission
Department of Natural Resources



Inspection Photos
Spill 488744
Inspection Date: 12/12/2024

Photo#15 observed
surface flow event,
sediment. Outside of the
tilled area.

Dec 12, 2024 2:04:14 PM
40.82349697127938N 106.23894112184644W
Jc Road 8b
Cowdrey
Jackson County
Colorado



COLORADO
Energy & Carbon Management
Commission
Department of Natural Resources

Inspection Photos
Spill 488744
Inspection Date: 12/12/2024

Photo#16 looking across
the tilled area to the
Dwinell #4 well.



Dec 12, 2024 2:04:55 PM
40.8234494458884N 106.23882729560137W
Jc Road 8b
Cowardrey
Jackson County
Colorado



COLORADO
Energy & Carbon Management
Commission
Department of Natural Resources