


**Inspection Photos**  
**Location Name: Cass 11-9H**  
**Location ID: 420717**



**Photo 1 – Location Overview – Weeds**



**Photo 2 – Pumping Unit – Weeds**

**Inspection Photos**  
**Location Name: Cass 11-9H**  
**Location ID: 420717**



**Photo 3 – Wellhead**



**Photo 4 – Wellhead – Stained Soil**



**Inspection Photos**  
**Location Name: Cass 11-9H**  
**Location ID: 420717**



**Photo 5 – Oily Waste and Stained Soil at Pumping Unit**



**Photo 6 – ECD and Heater Treater**



**Inspection Photos**  
**Location Name: Cass 11-9H**  
**Location ID: 420717**



**Photo 7 – Gas Sales Line LOTO Downstream of Meter**



**Photo 8 – Gas Sales Line**

Inspection Photos  
Location Name: Cass 11-9H  
Location ID: 420717

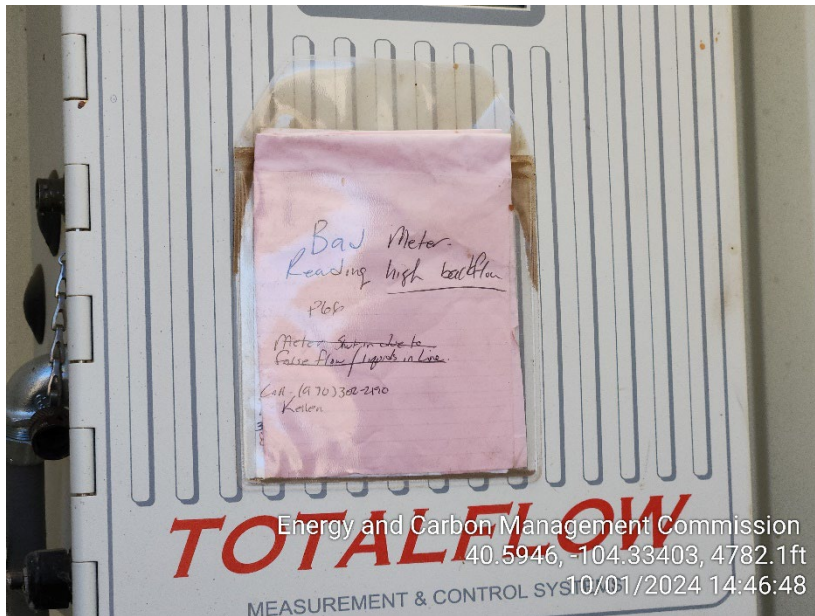


Photo 9 – Gas Sale Meter

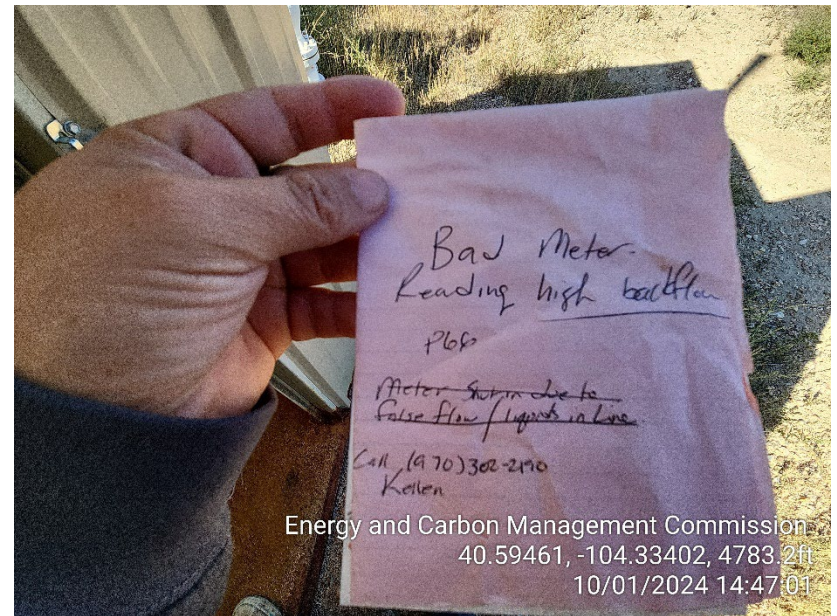


Photo 10 – Gas Sales Meter not from Gas Operating Company



**Inspection Photos**  
**Location Name: Cass 11-9H**  
**Location ID: 420717**



**Photo 11 – Heater Treater – Weeds**



**Photo 12 – Tank Battery**

Inspection Photos  
Location Name: Cass 11-9H  
Location ID: 420717



Photo 13 – Pumping Unit looking North – Weeds



Photo 14 – Tank Battery Signs



**Inspection Photos**  
**Location Name: Cass 11-9H**  
**Location ID: 420717**



**Photo 15 – Tank Battery**



**Photo 16 – Electrical Panel**



**Inspection Photos**  
**Location Name: Cass 11-9H**  
**Location ID: 420717**



**Photo 17 – Unmarked Riser at Electrical Panel**