



Latitude: 40.699721
Longitude: -104.204088
Elevation: 1523.28±3.34 m
Accuracy: 4.76 m
Time: 09-24-2024 10:21:07

NoteCam @ iOS




Latitude: 40.699727
Longitude: -104.204111
Elevation: 1523.51±3.26 m
Accuracy: 4.81 m
Time: 09-24-2024 10:21:19

NoteCam @ iOS



Latitude: 40.699767
Longitude: -104.204123
Elevation: 1522.58±3.37 m
Accuracy: 4.74 m
Time: 09-24-2024 10:21:30

NoteCam @ iOS

A wide-angle photograph of a desolate, open landscape under a clear blue sky. In the foreground, a large, messy pile of debris sits on sandy, sparsely vegetated ground. The debris includes a large bundle of dry sticks and branches, several pieces of weathered wood, a rusted metal barrel, and some small, dilapidated metal structures. A black plastic bag is also visible near the base of the debris pile. In the background, a flat, grassy field stretches to the horizon, with a few distant structures and utility poles visible. The overall scene suggests a remote or abandoned location.

Latitude: 40.699805
Longitude: -104.204109
Elevation: 1524.38±3.37 m
Accuracy: 4.74 m
Time: 09-24-2024 10:21:40

NoteCam @ iOS




Latitude: 40.699799
Longitude: -104.204111
Elevation: 1523.53±3.37 m
Accuracy: 4.74 m
Time: 09-24-2024 10:21:47

NoteCam @ iOS




Latitude: 40.699933
Longitude: -104.204244
Elevation: 1522.34±3.37 m
Accuracy: 4.74 m
Time: 09-24-2024 10:22:18

NoteCam @ iOS



Latitude: 40.699977
Longitude: -104.204245
Elevation: 1523.54±3.37 m
Accuracy: 4.74 m
Time: 09-24-2024 10:22:26

NoteCam @ iOS



Latitude: 40.700051
Longitude: -104.204239
Elevation: 1523.20±3.37 m
Accuracy: 4.74 m
Time: 09-24-2024 10:22:35

NoteCam @ iOS




Latitude: 40.700123
Longitude: -104.204220
Elevation: 1523.48±3.37 m
Accuracy: 4.74 m
Time: 09-24-2024 10:22:47

NoteCam @ iOS




Latitude: 40.700120
Longitude: -104.204217
Elevation: 1523.50±3.37 m
Accuracy: 4.74 m
Time: 09-24-2024 10:22:53

NoteCam @ iOS




Latitude: 40.700162
Longitude: -104.204280
Elevation: 1523.70±3.37 m
Accuracy: 4.74 m
Time: 09-24-2024 10:23:06

NoteCam @ iOS




Latitude: 40.700163
Longitude: -104.204277
Elevation: 1523.17±3.37 m
Accuracy: 4.74 m
Time: 09-24-2024 10:23:13

NoteCam @ iOS




Latitude: 40.700165
Longitude: -104.204276
Elevation: 1522.87±3.37 m
Accuracy: 4.74 m
Time: 09-24-2024 10:23:27

NoteCam @ iOS




Latitude: 40.700149
Longitude: -104.204277
Elevation: 1523.98±3.37 m
Accuracy: 4.74 m
Time: 09-24-2024 10:24:52

NoteCam @ iOS



Latitude: 40.699803
Longitude: -104.204447
Elevation: 1523.03±8.00 m
Accuracy: 5.94 m
Time: 09-24-2024 10:25:43

NoteCam @ iOS



Latitude: 40.699750
Longitude: -104.204373
Elevation: 1522.02±3.00 m
Accuracy: 3.54 m
Time: 09-24-2024 10:25:48

NoteCam @ iOS