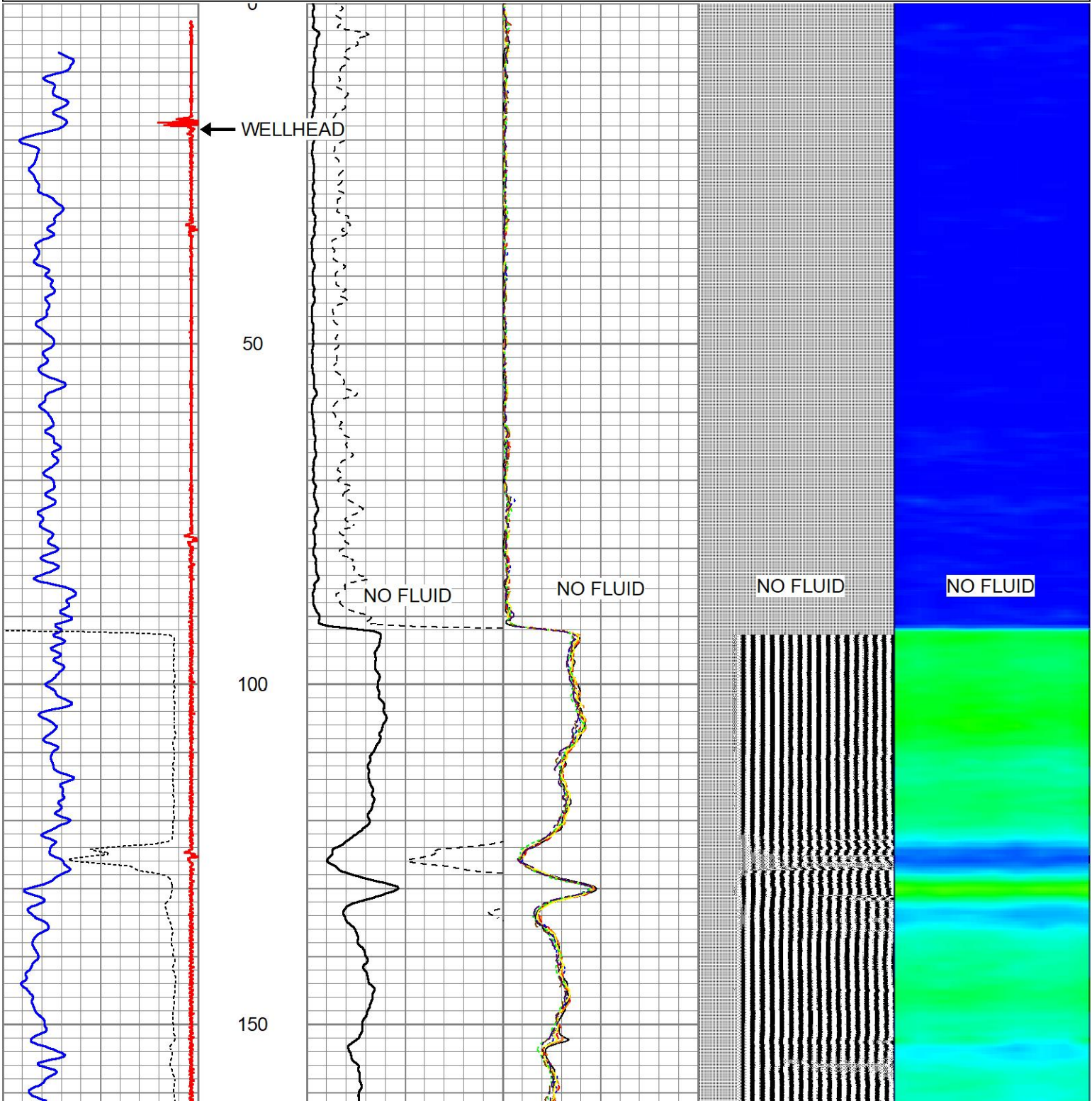
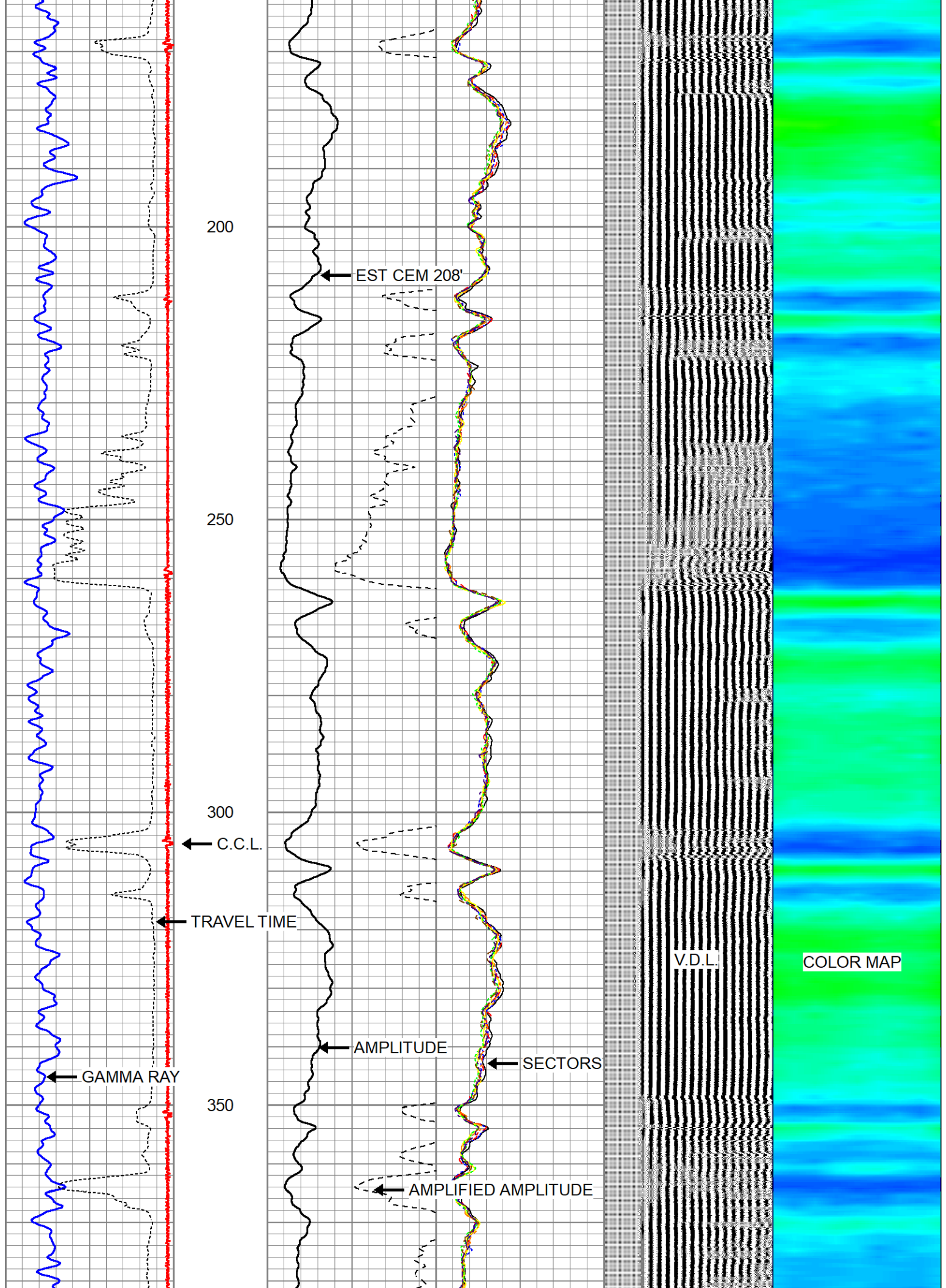
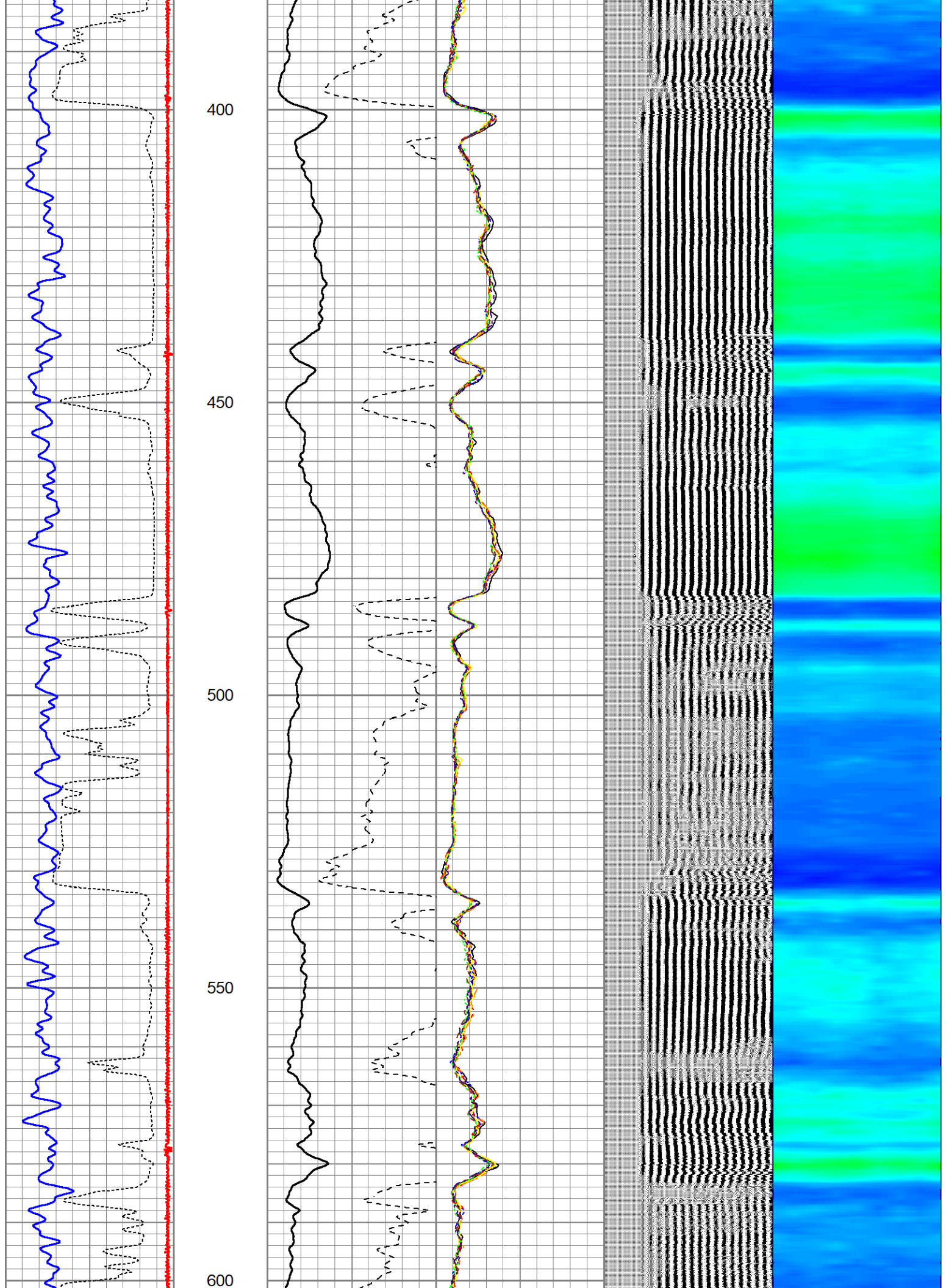
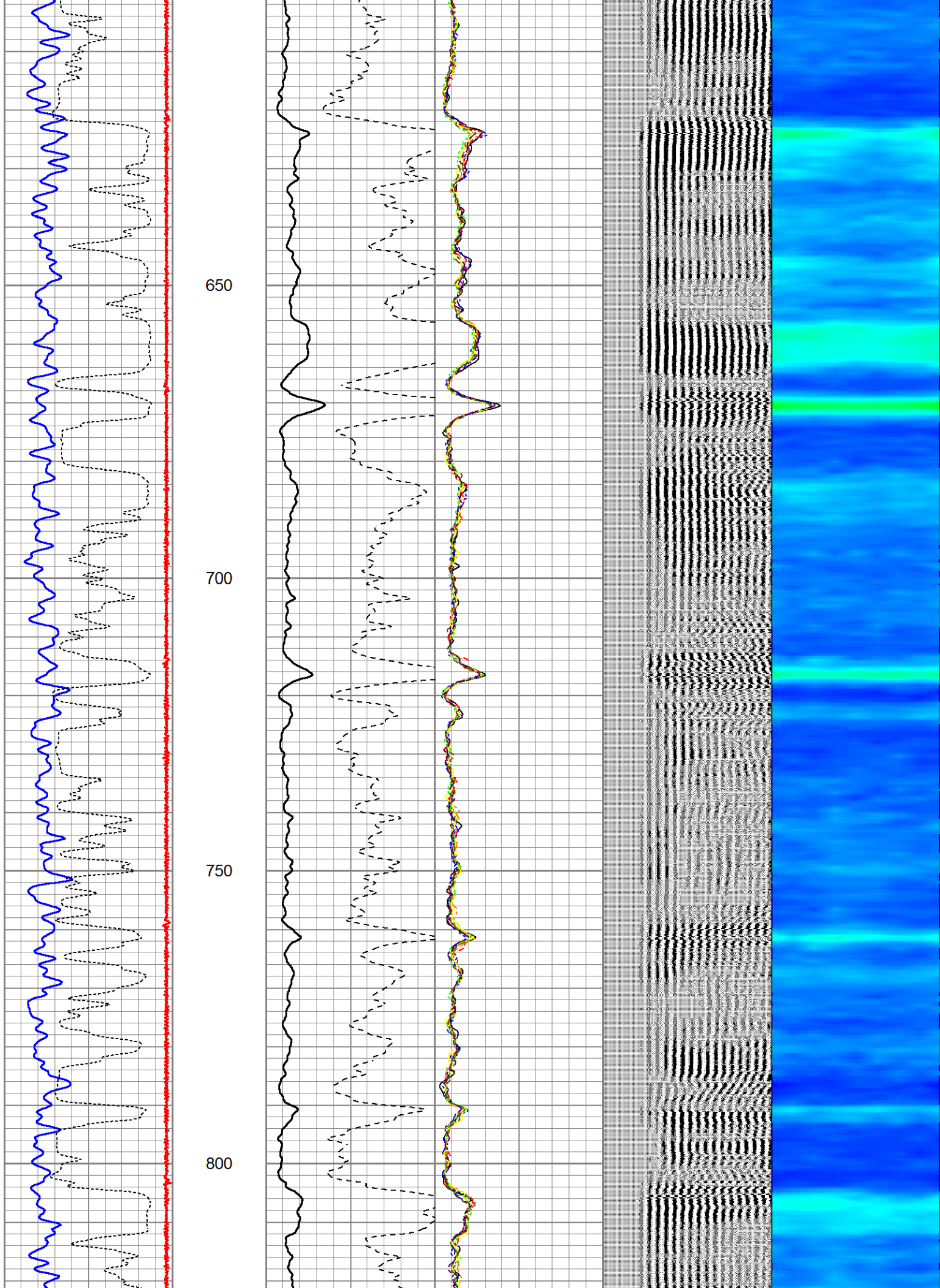


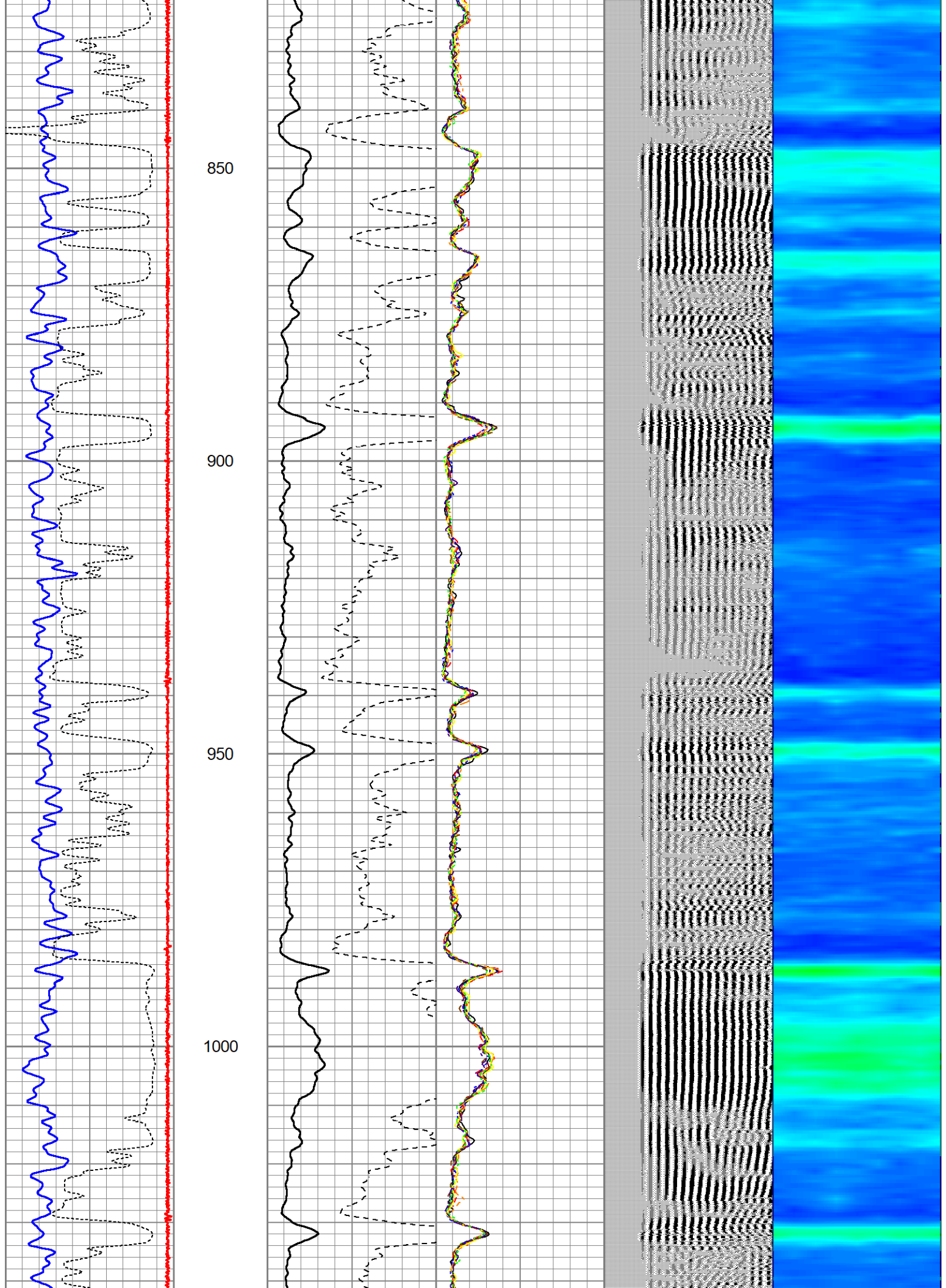
40	CCL	-1.5	0	AMP (mV)	100	0	AMPS1	100	200	VDL (usec)	1200	1	RADIAL MAP	8
0	GR (GAPI)	150	AMPLIFIED AMP3			0	AMPS2	100						
340	TT3 (usec)	260	0	(mV)	20	0	AMPS3	100						
						0	AMPS4	100						
						0	AMPS5	100						
						0	AMPS6	100						
						0	AMPS7	100						
						0	AMPS8	100						

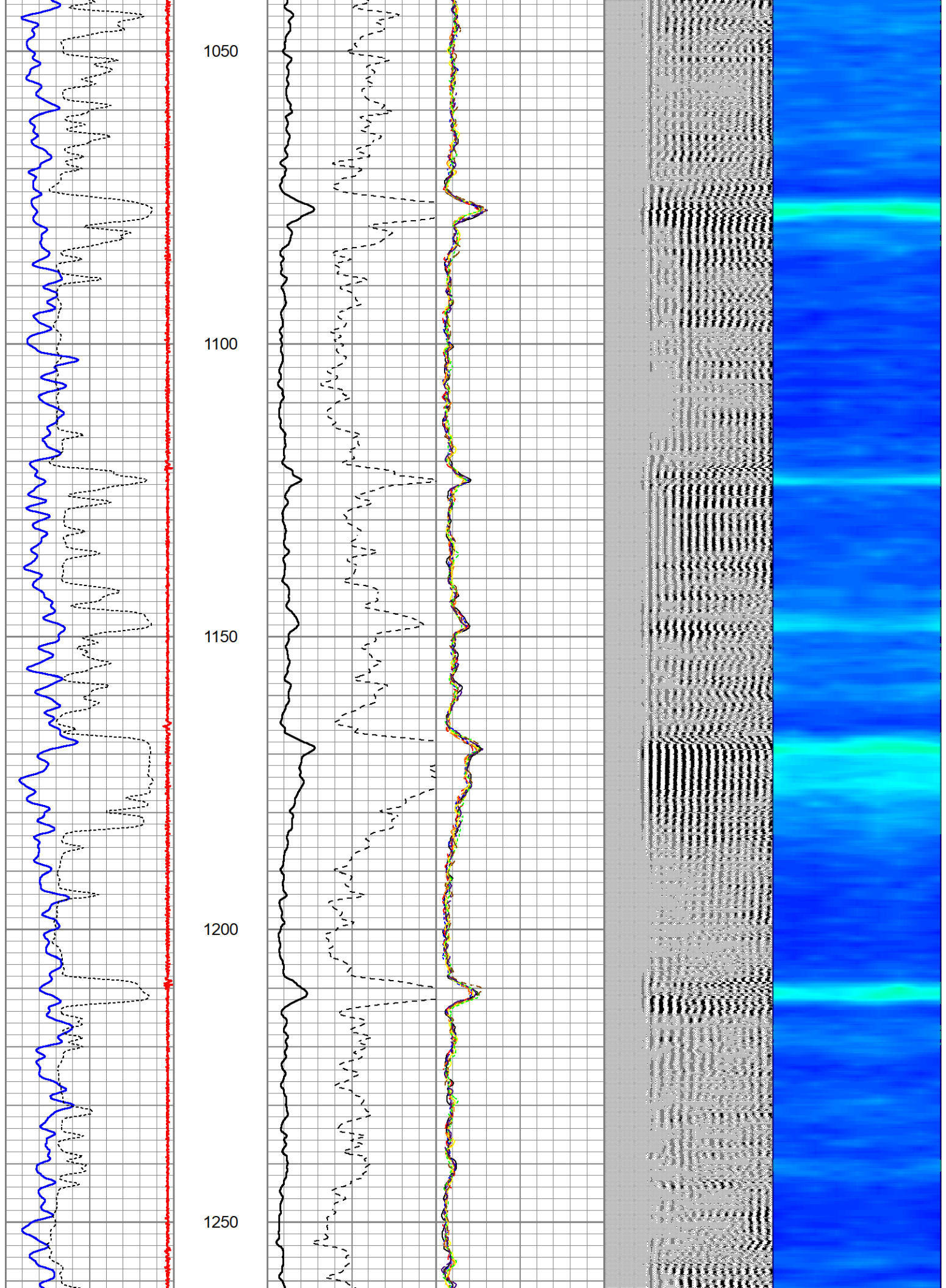


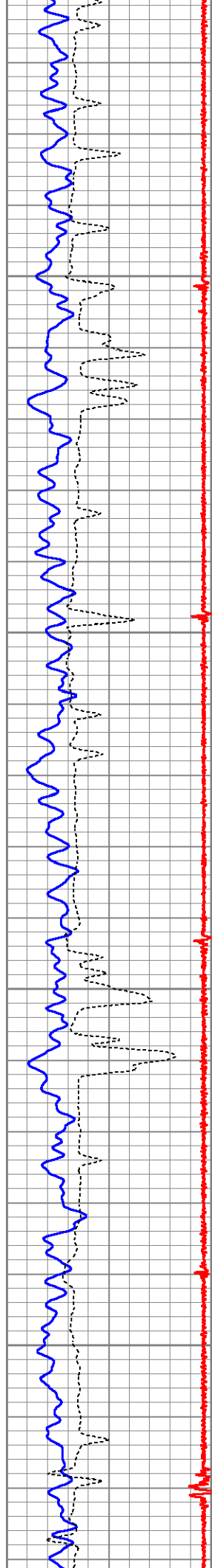










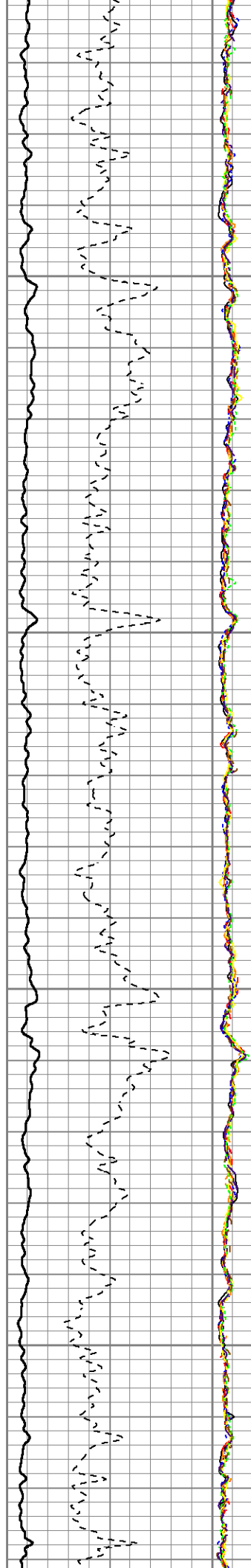


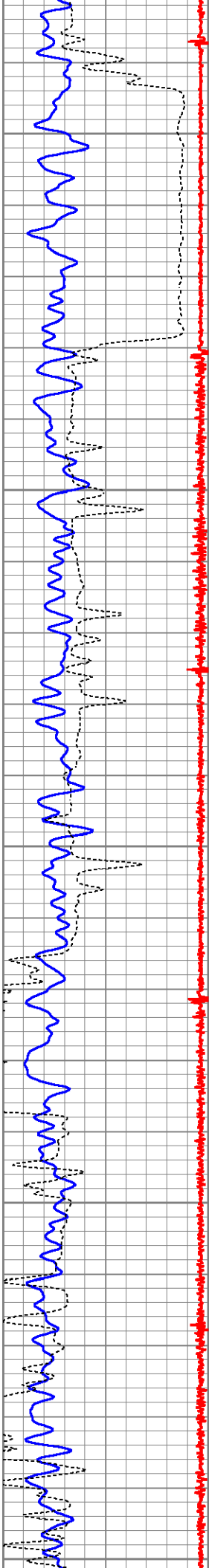
1300

1350

1400

1450






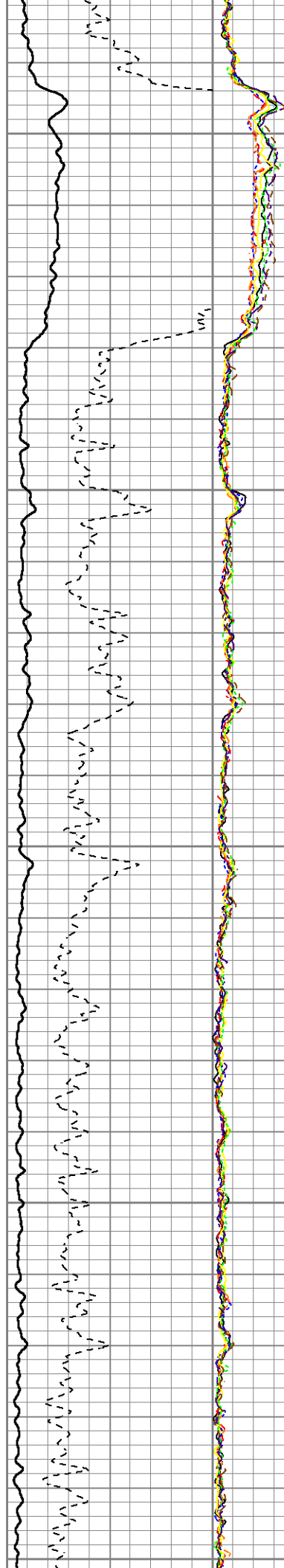
1500

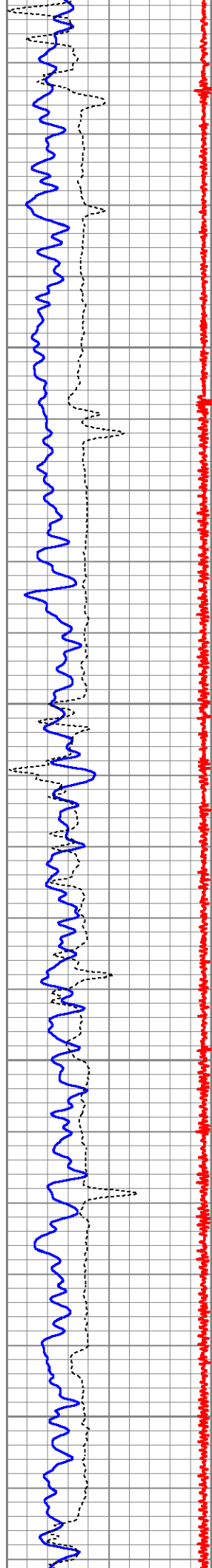
1550

1600

1650

1700



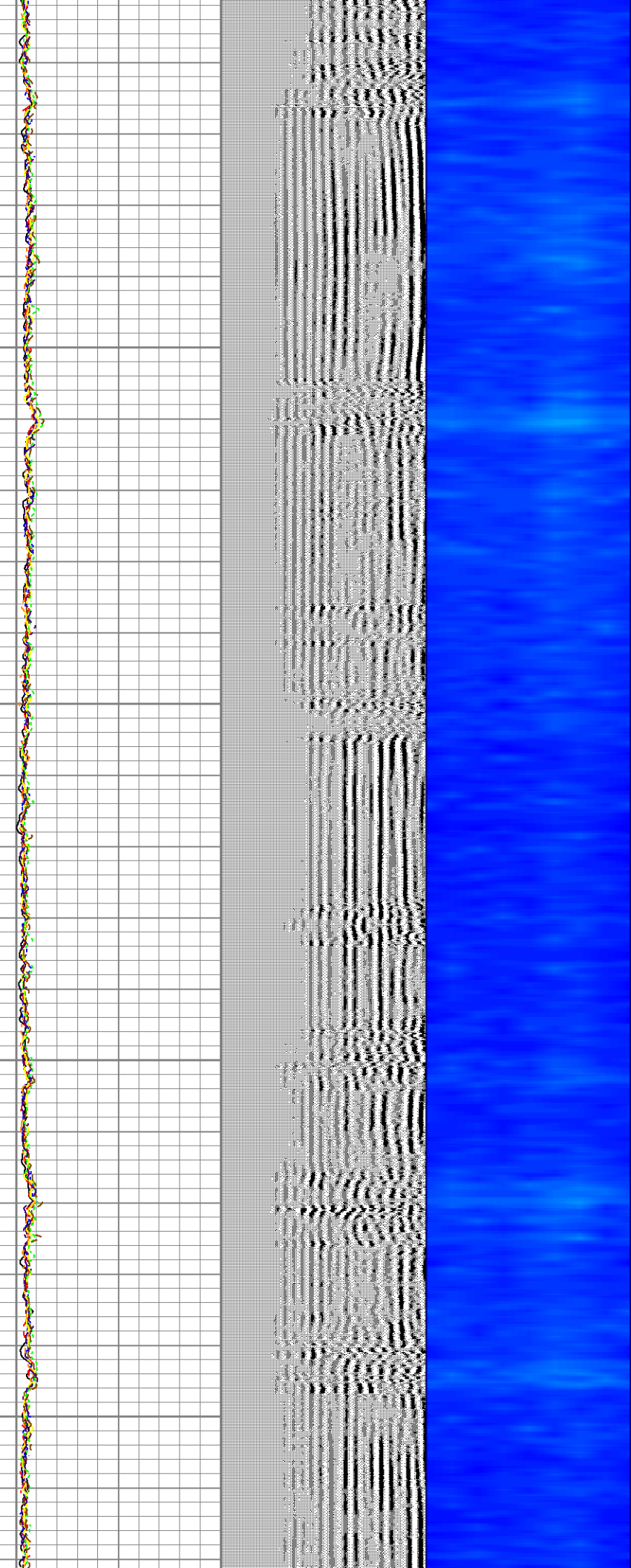
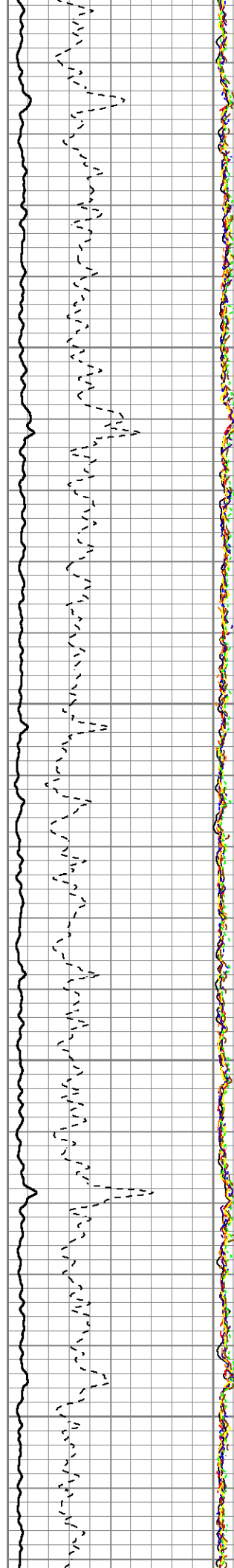


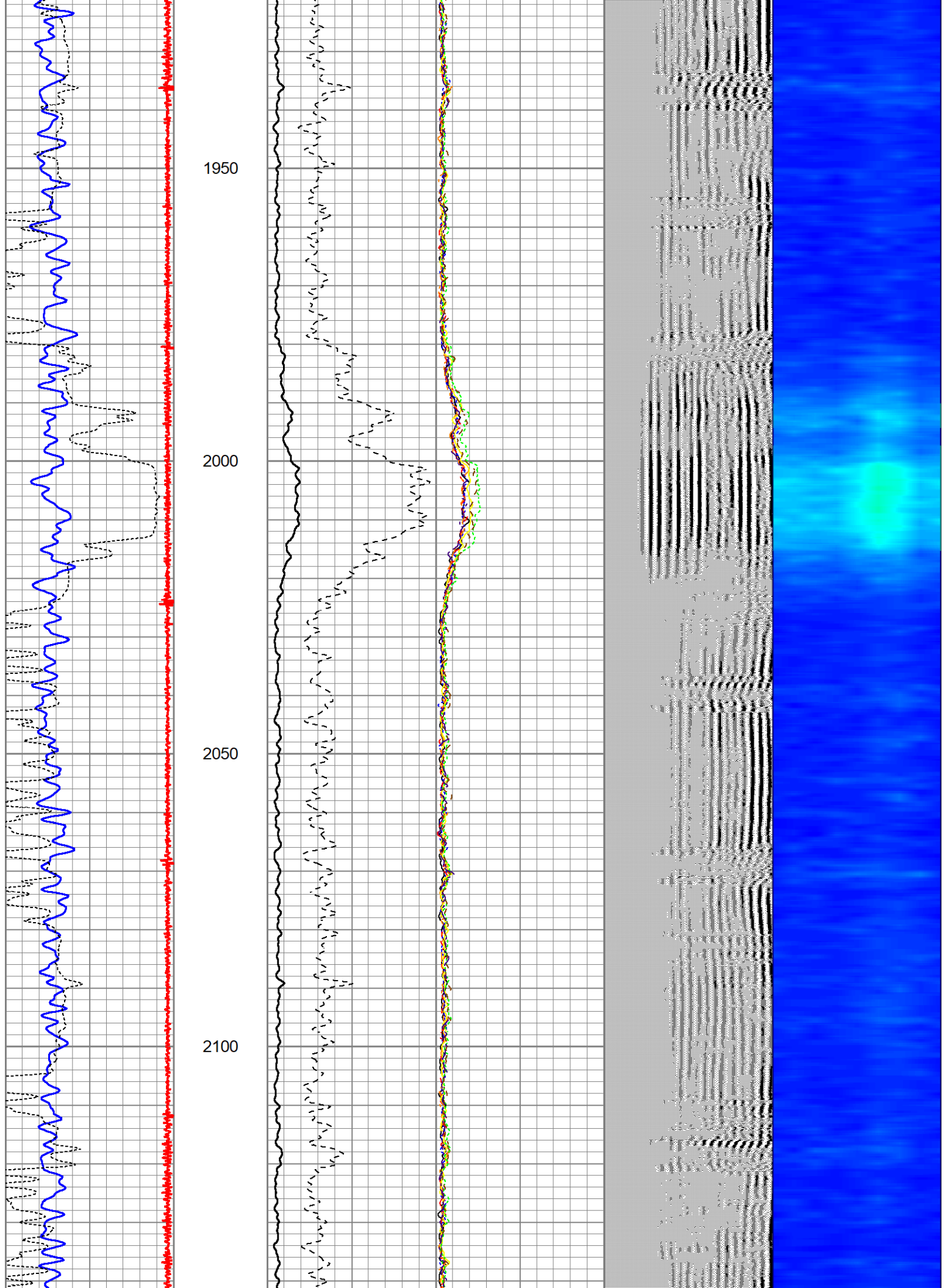
1750

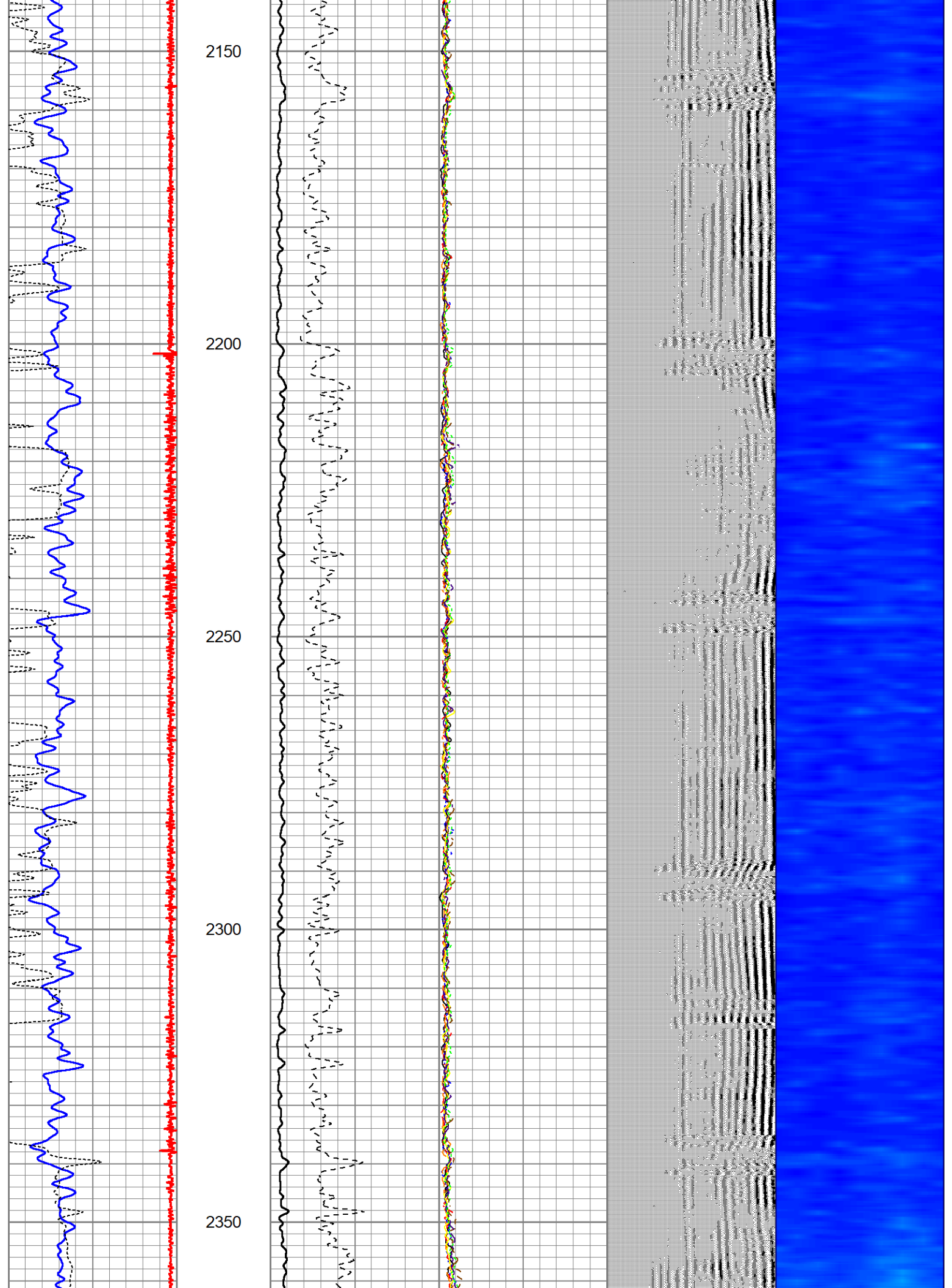
1800

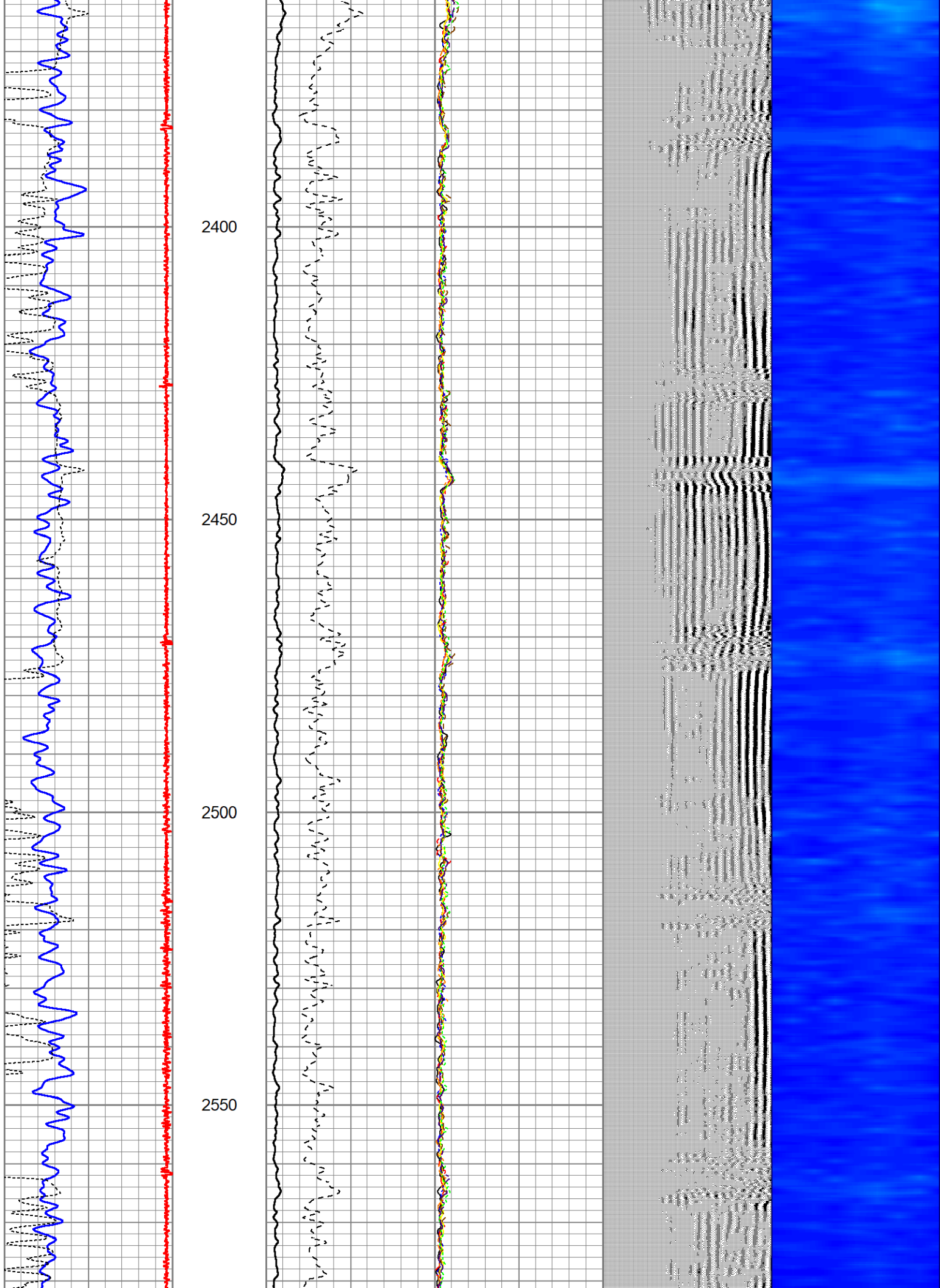
1850

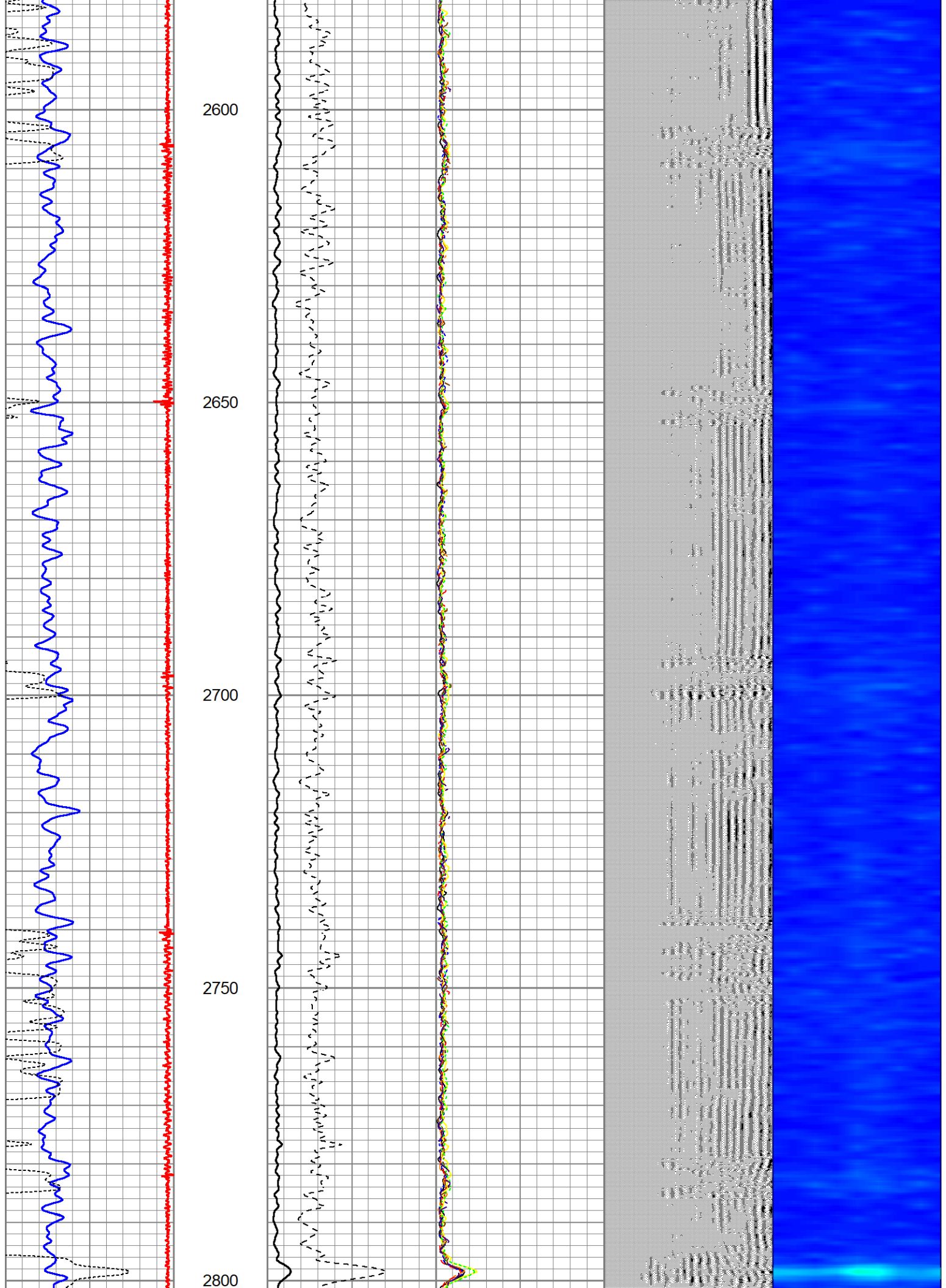
1900

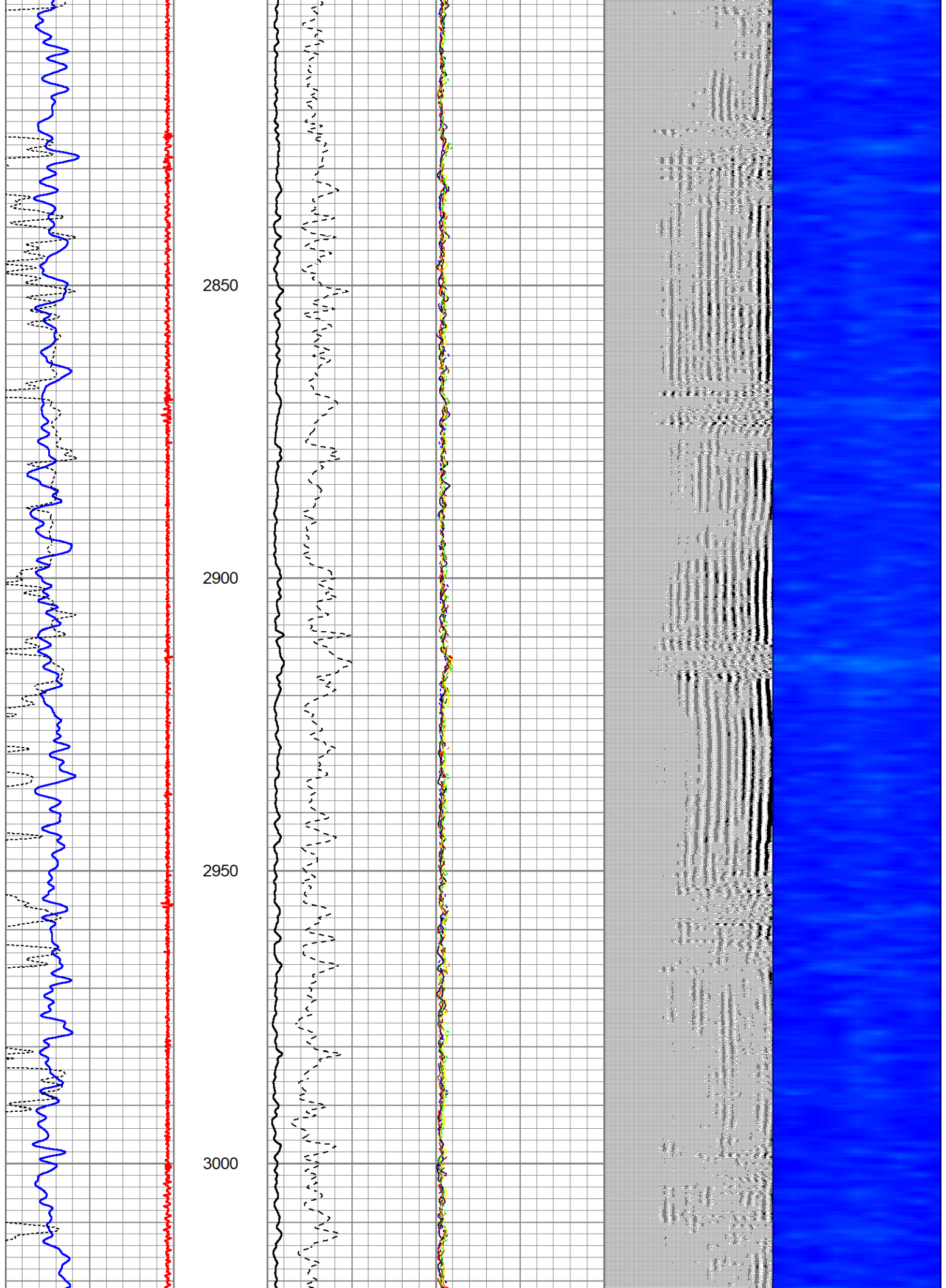


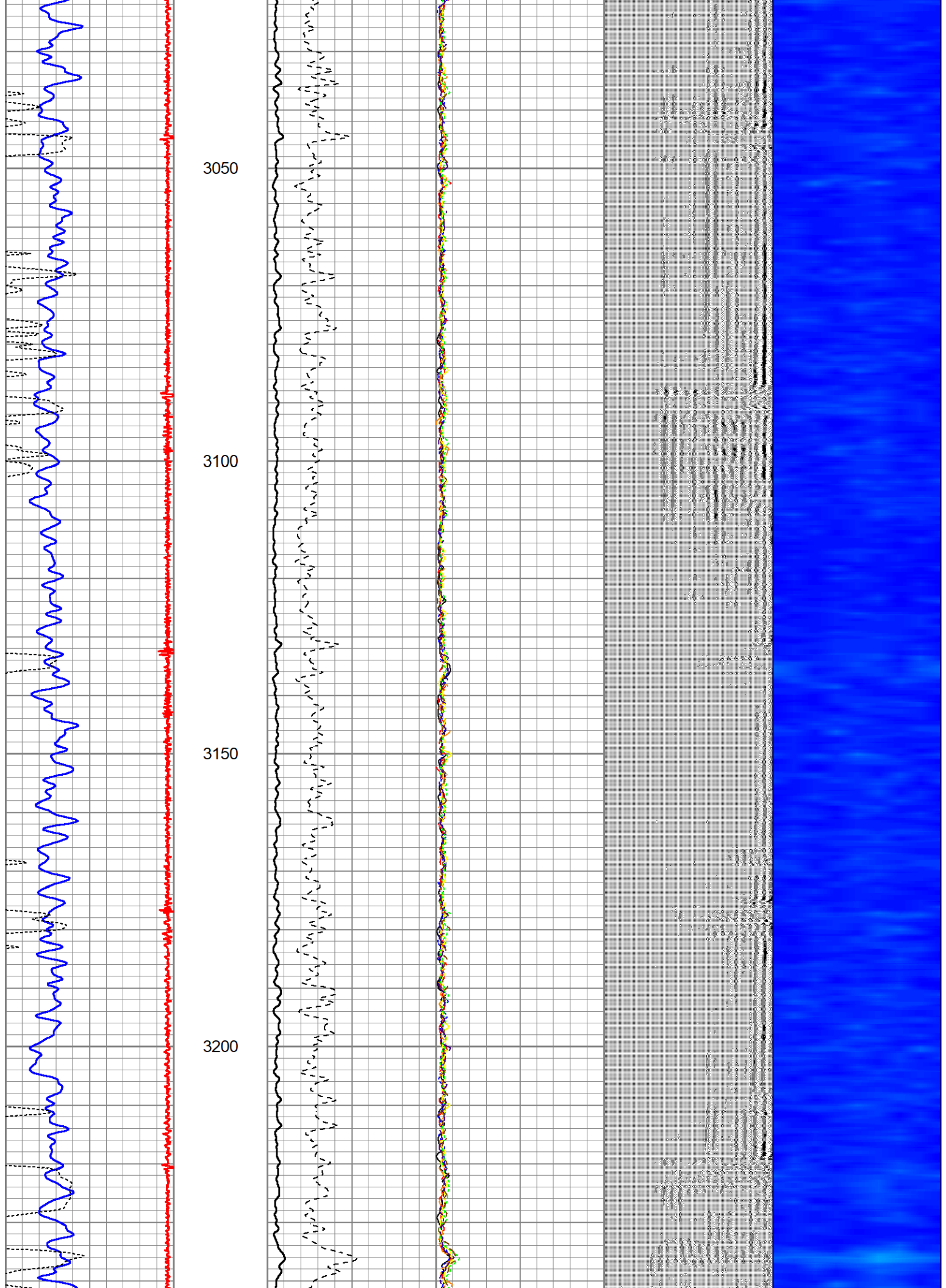


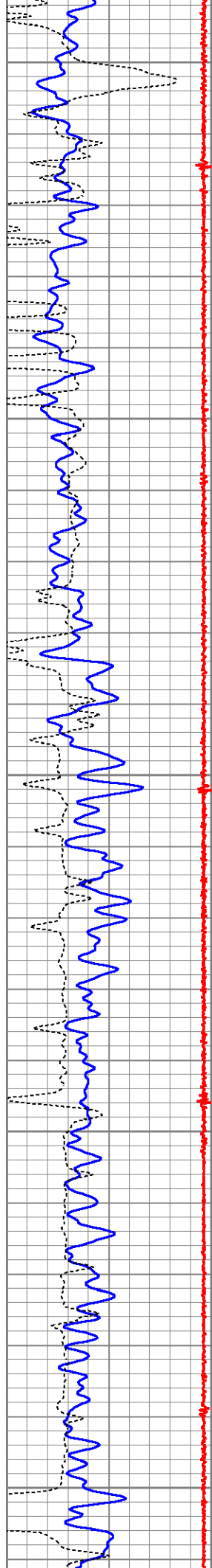












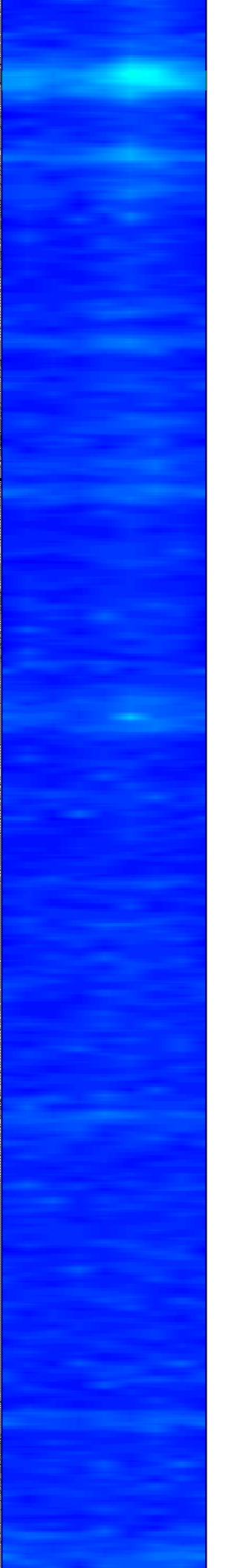

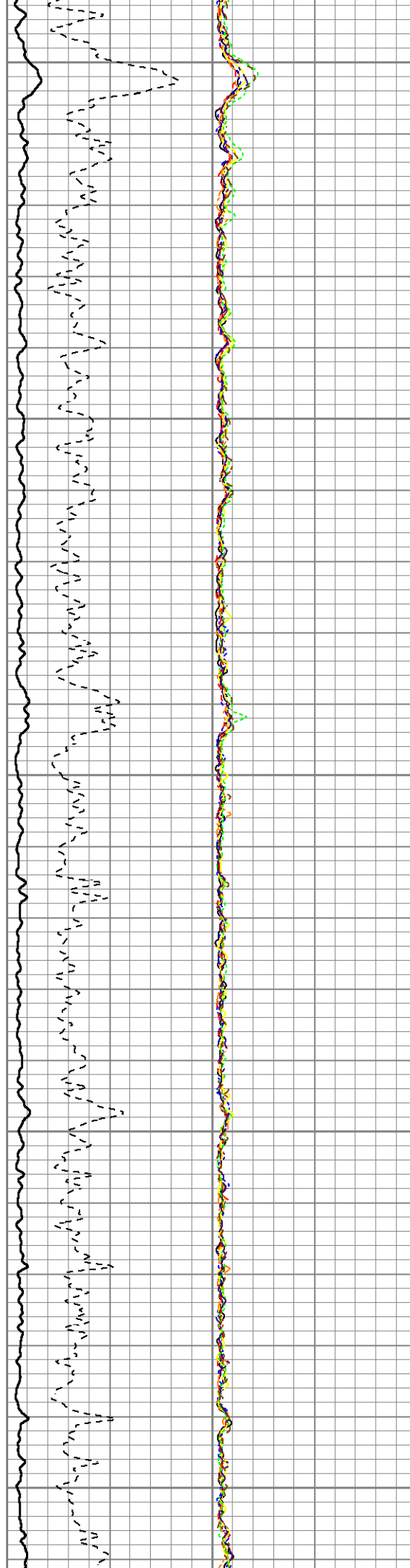
3250

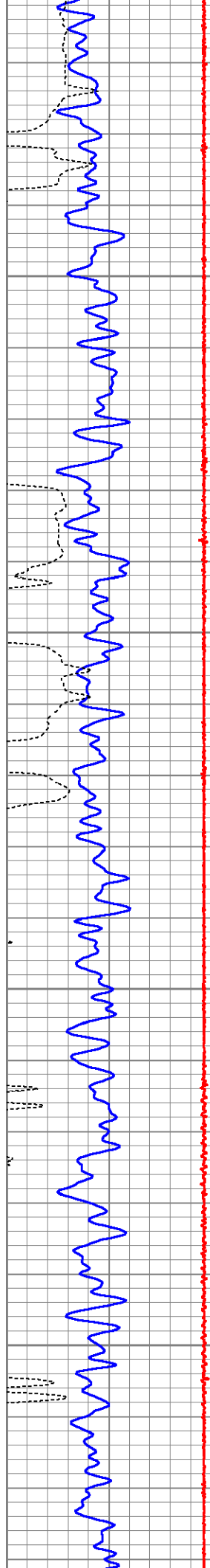
3300

3350

3400

3450





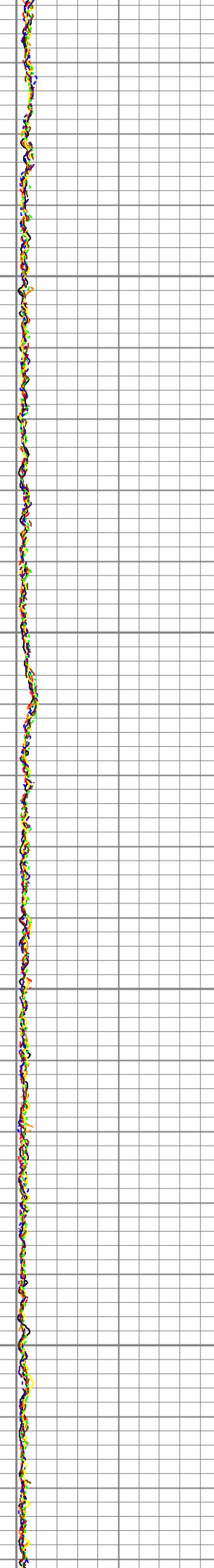
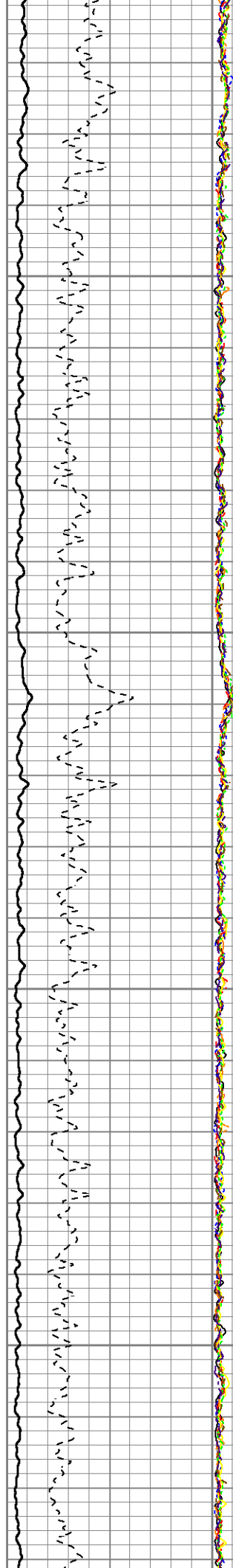


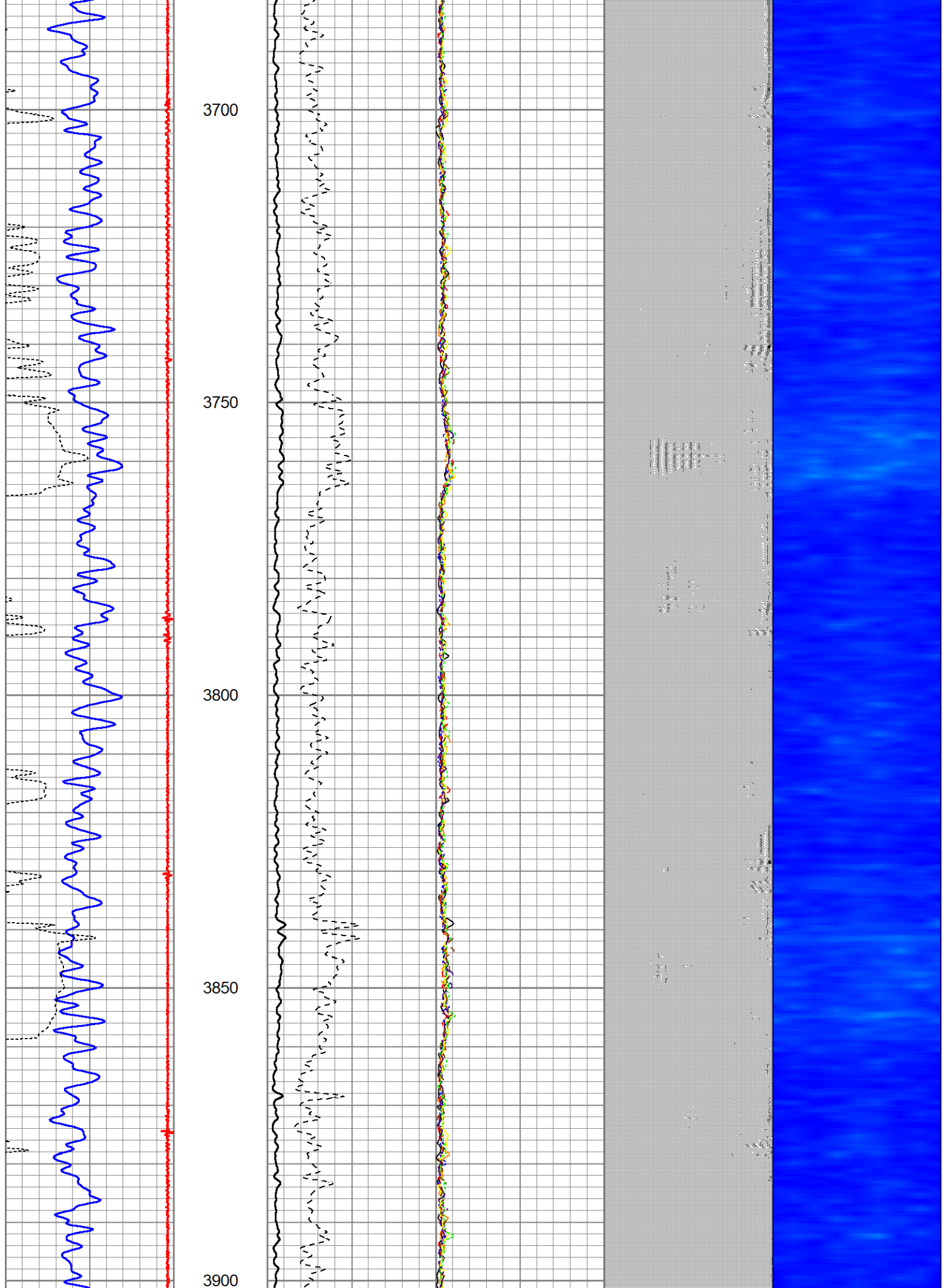
3500

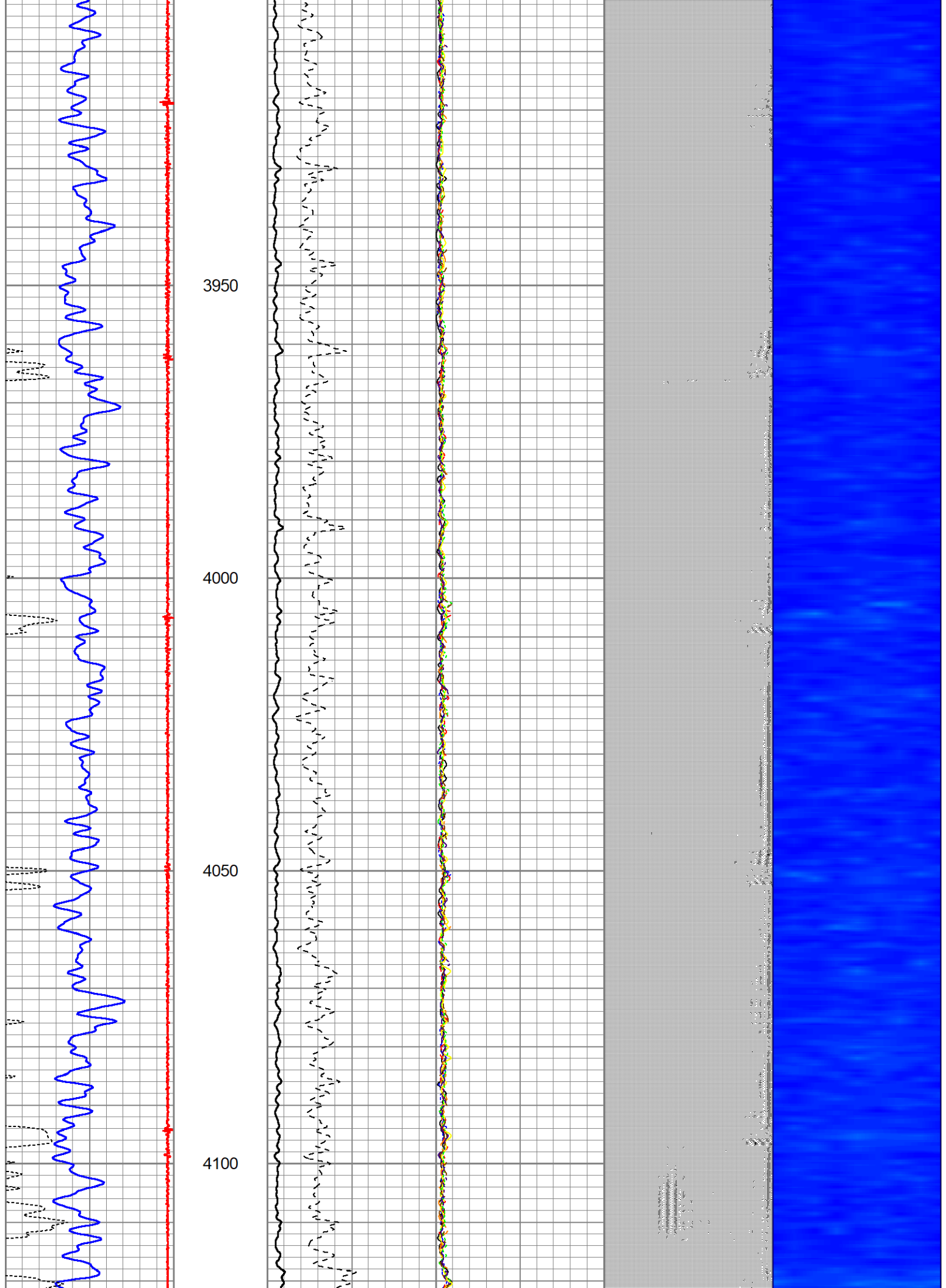
3550

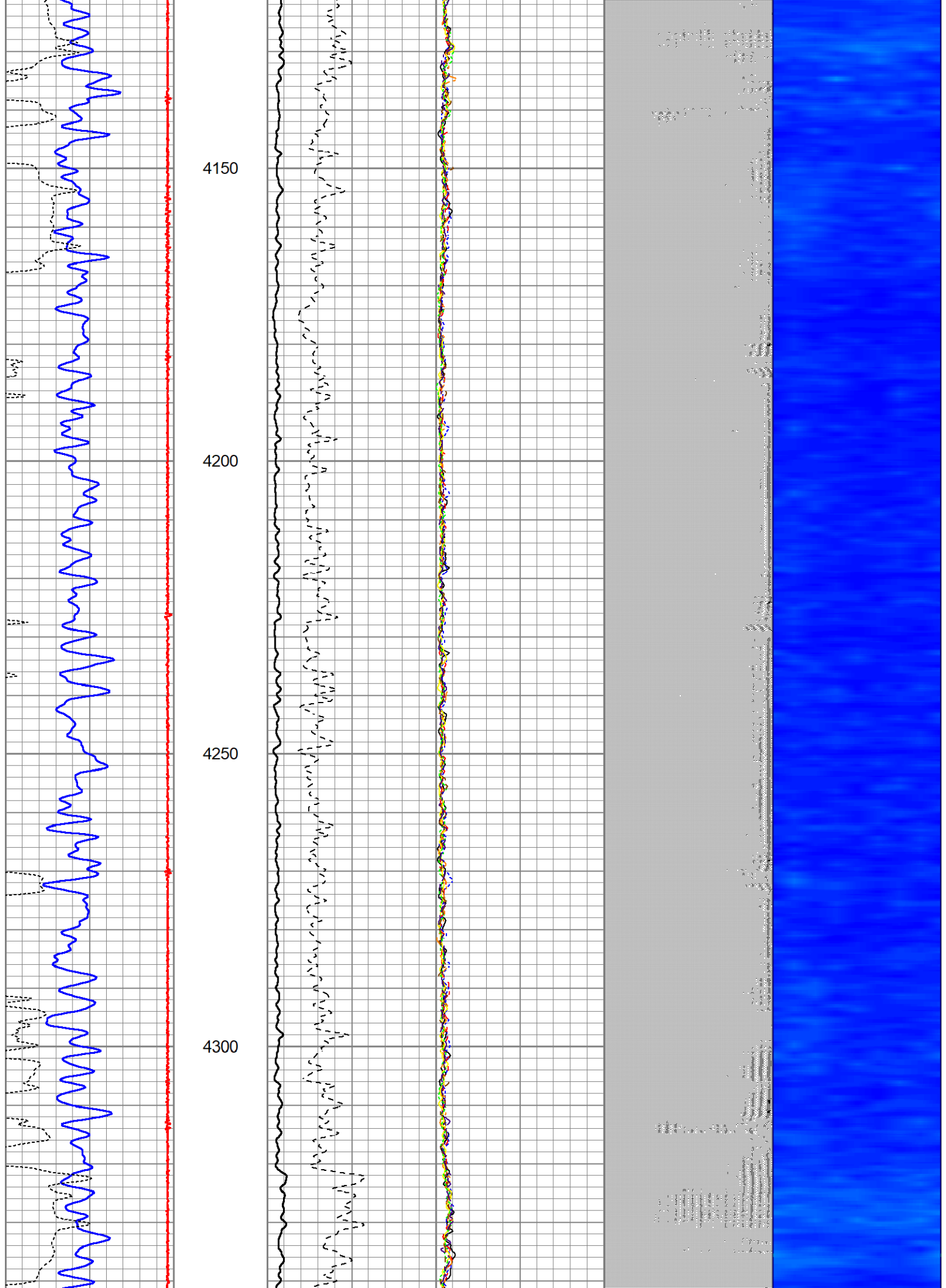
3600

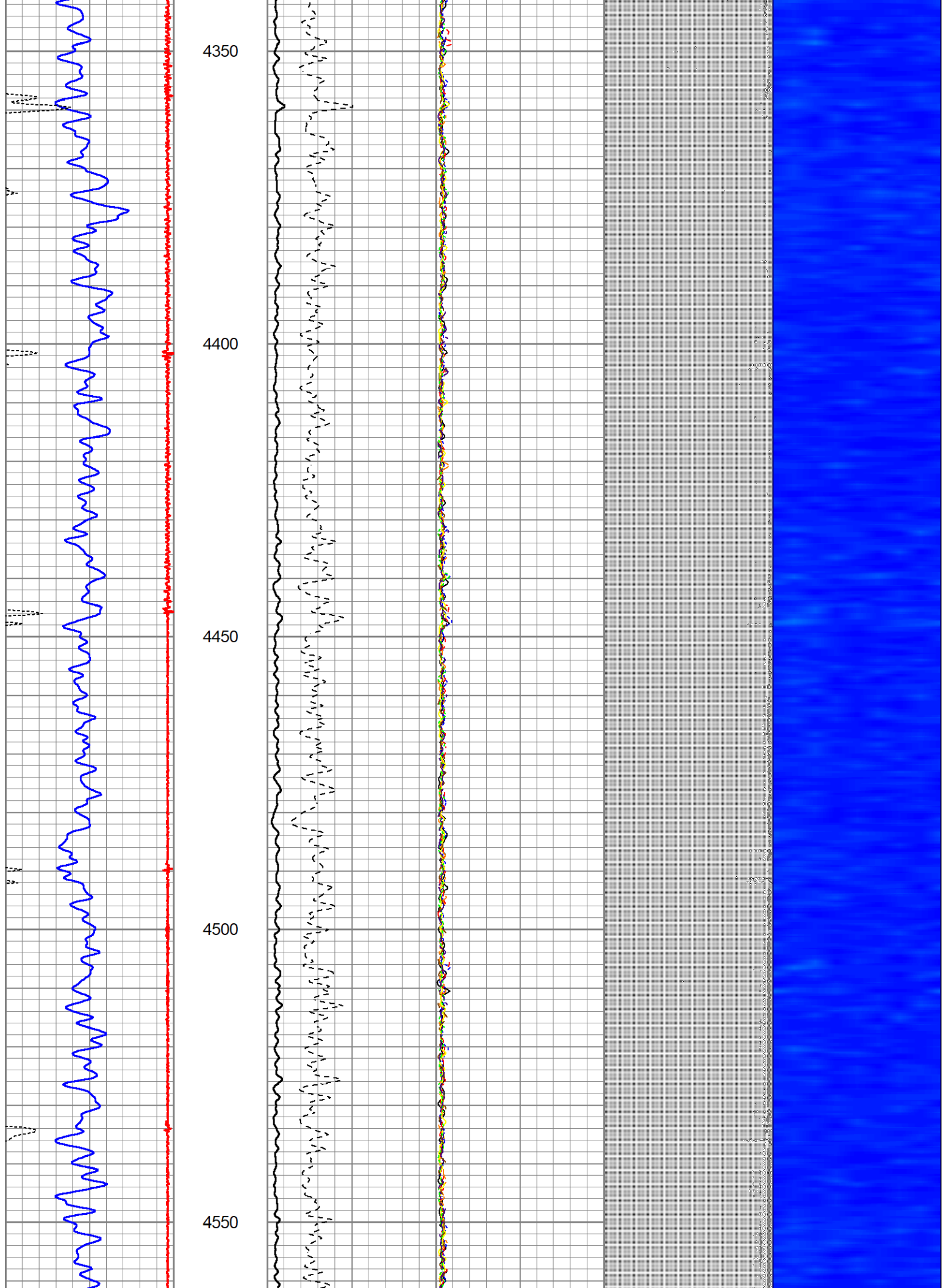
3650

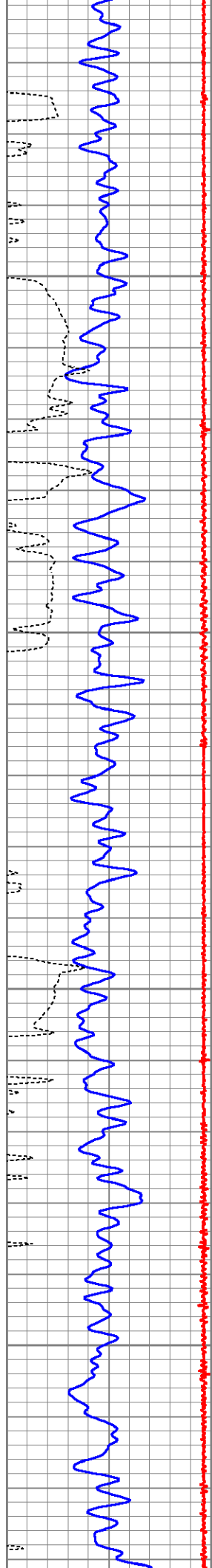













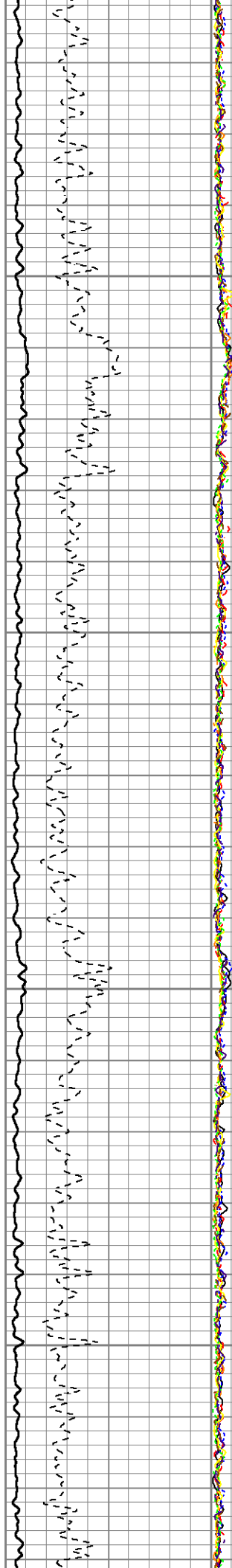


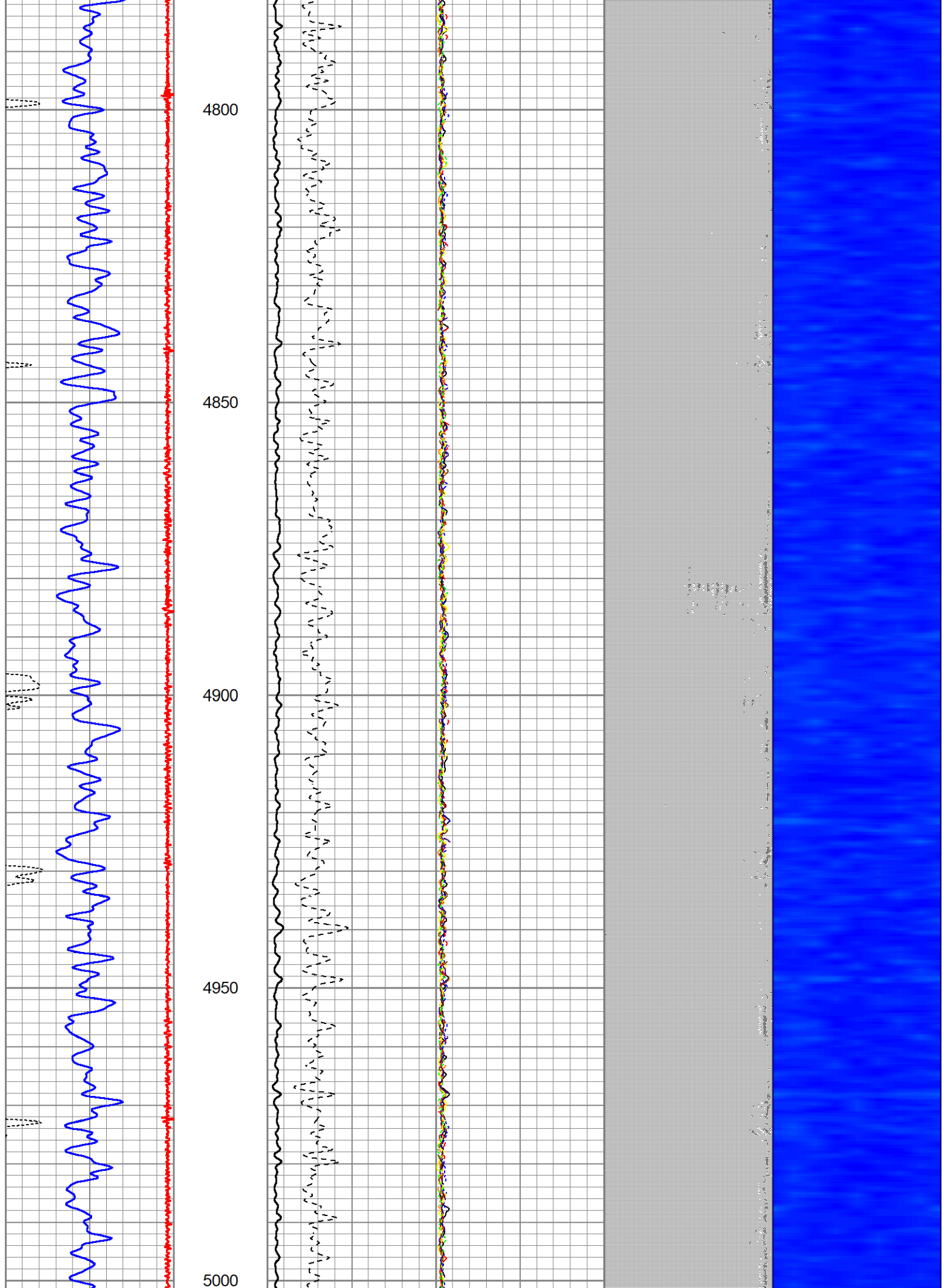
4600

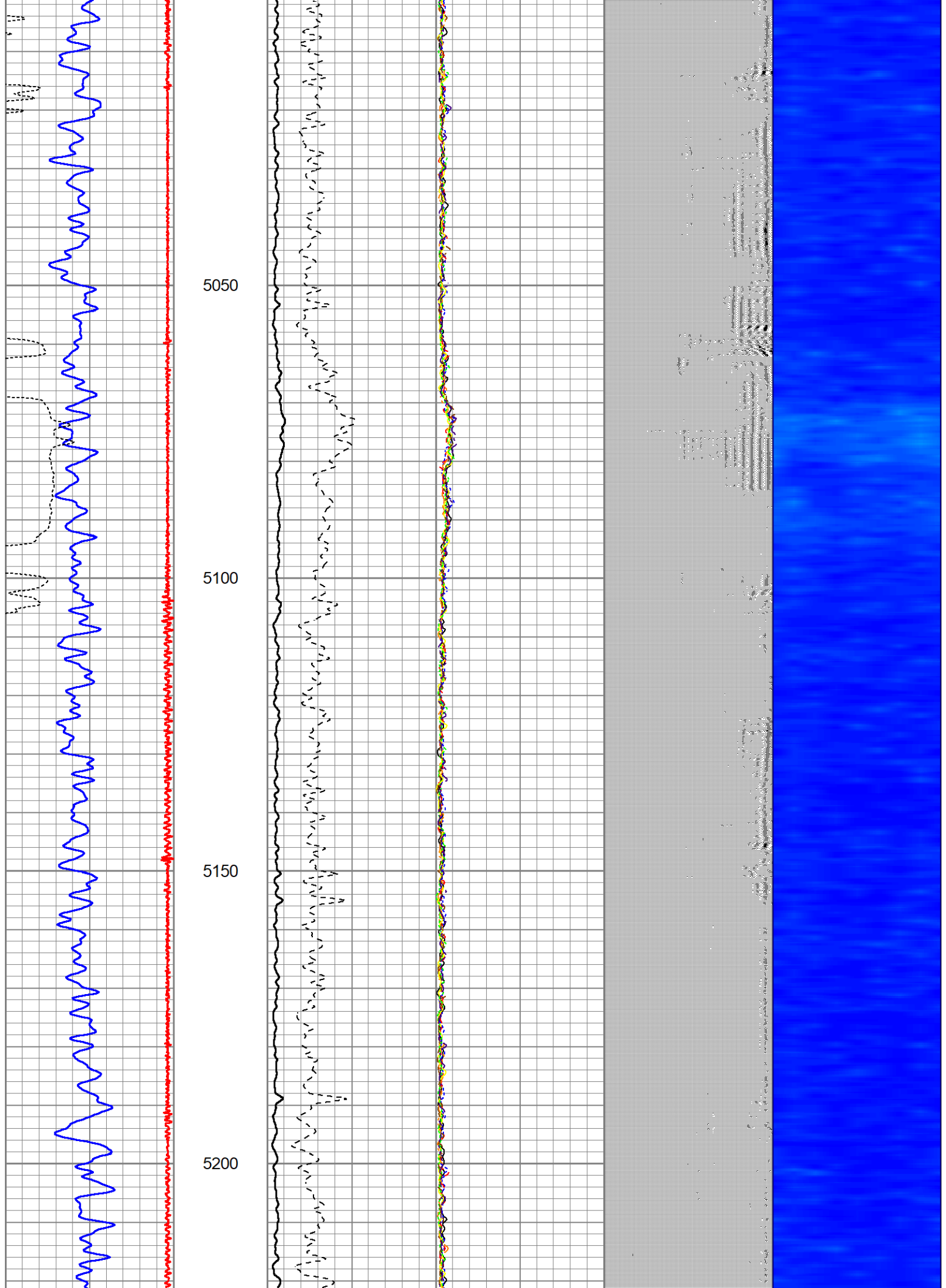
4650

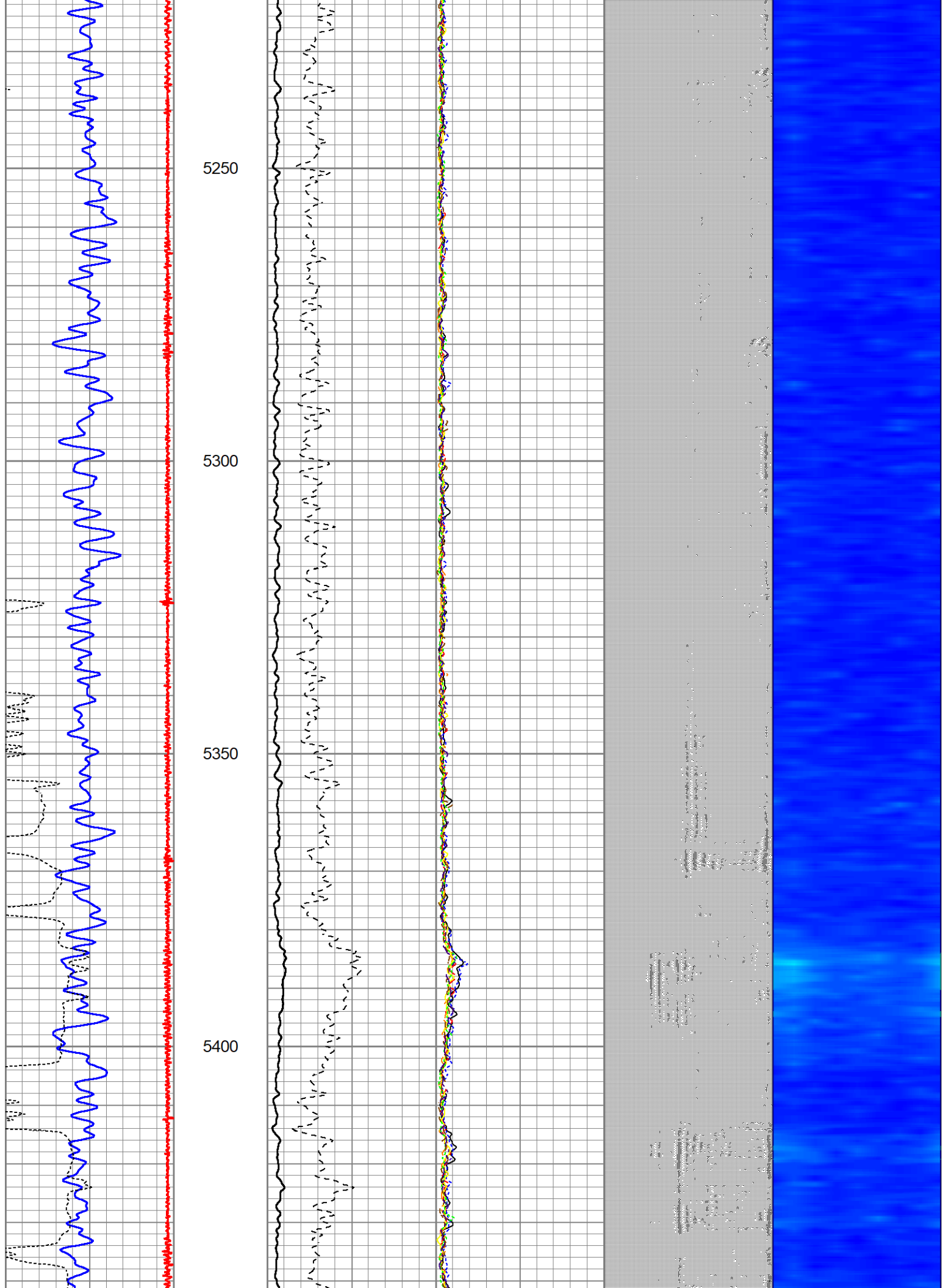
4700

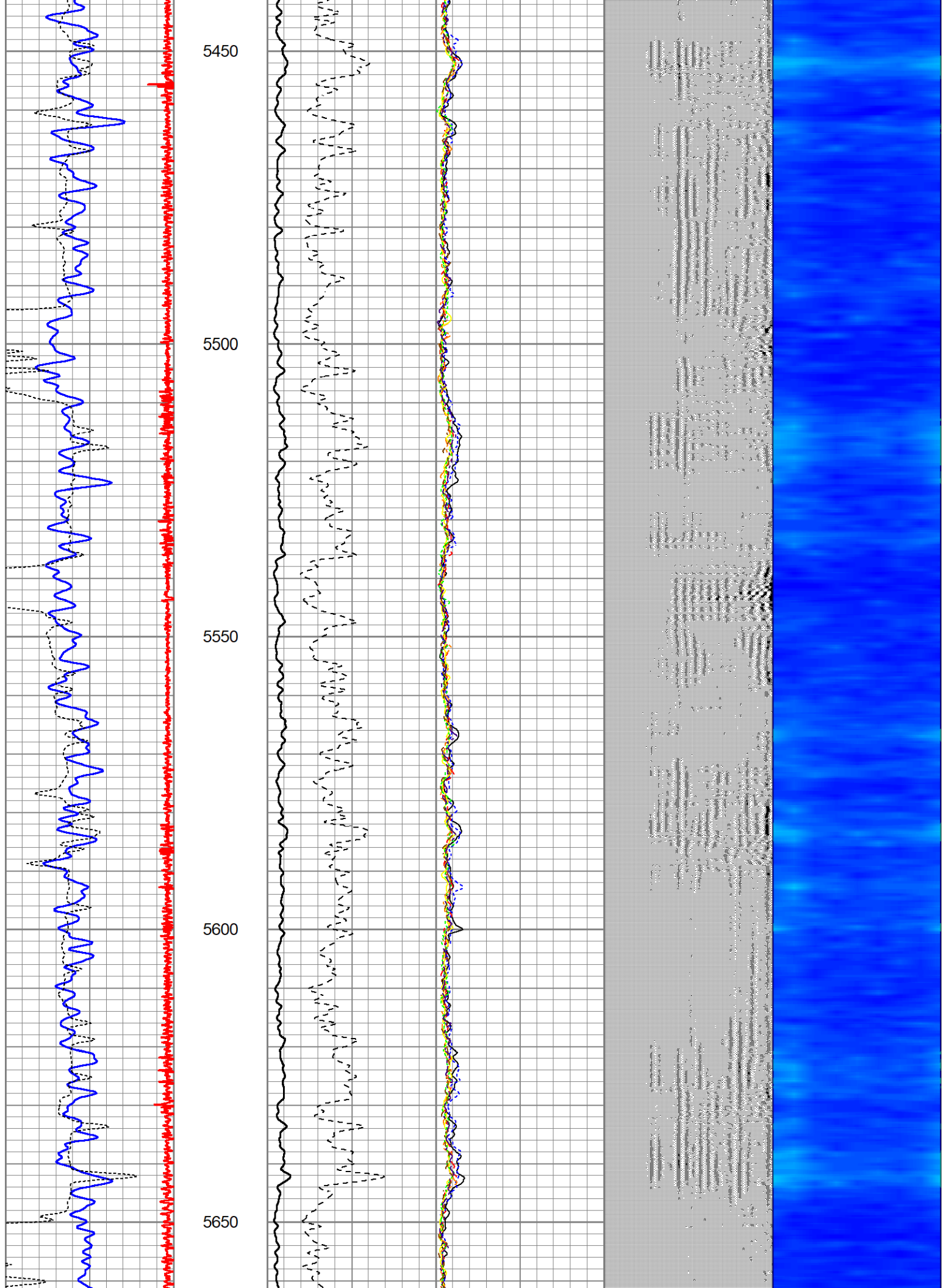
4750

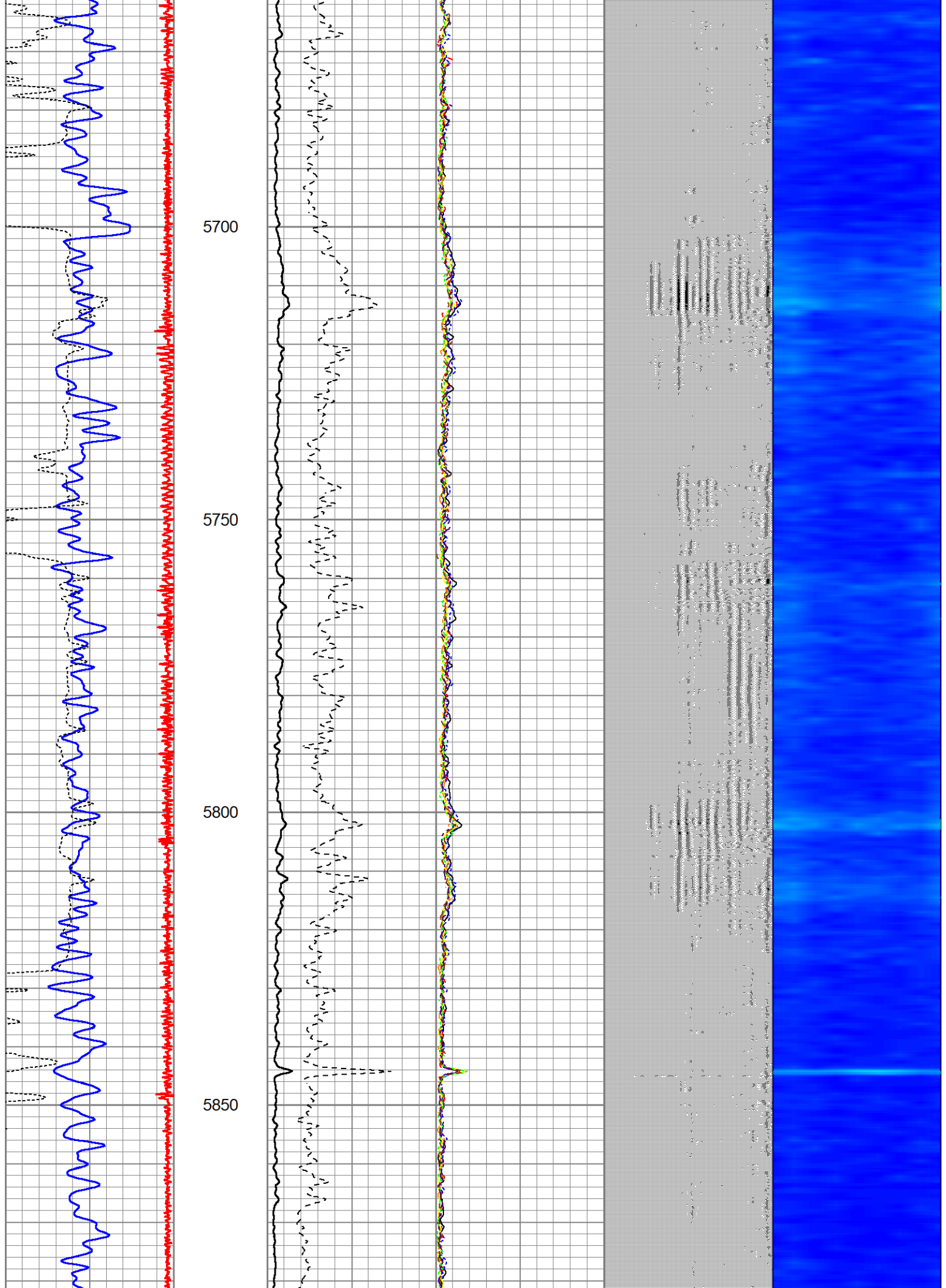


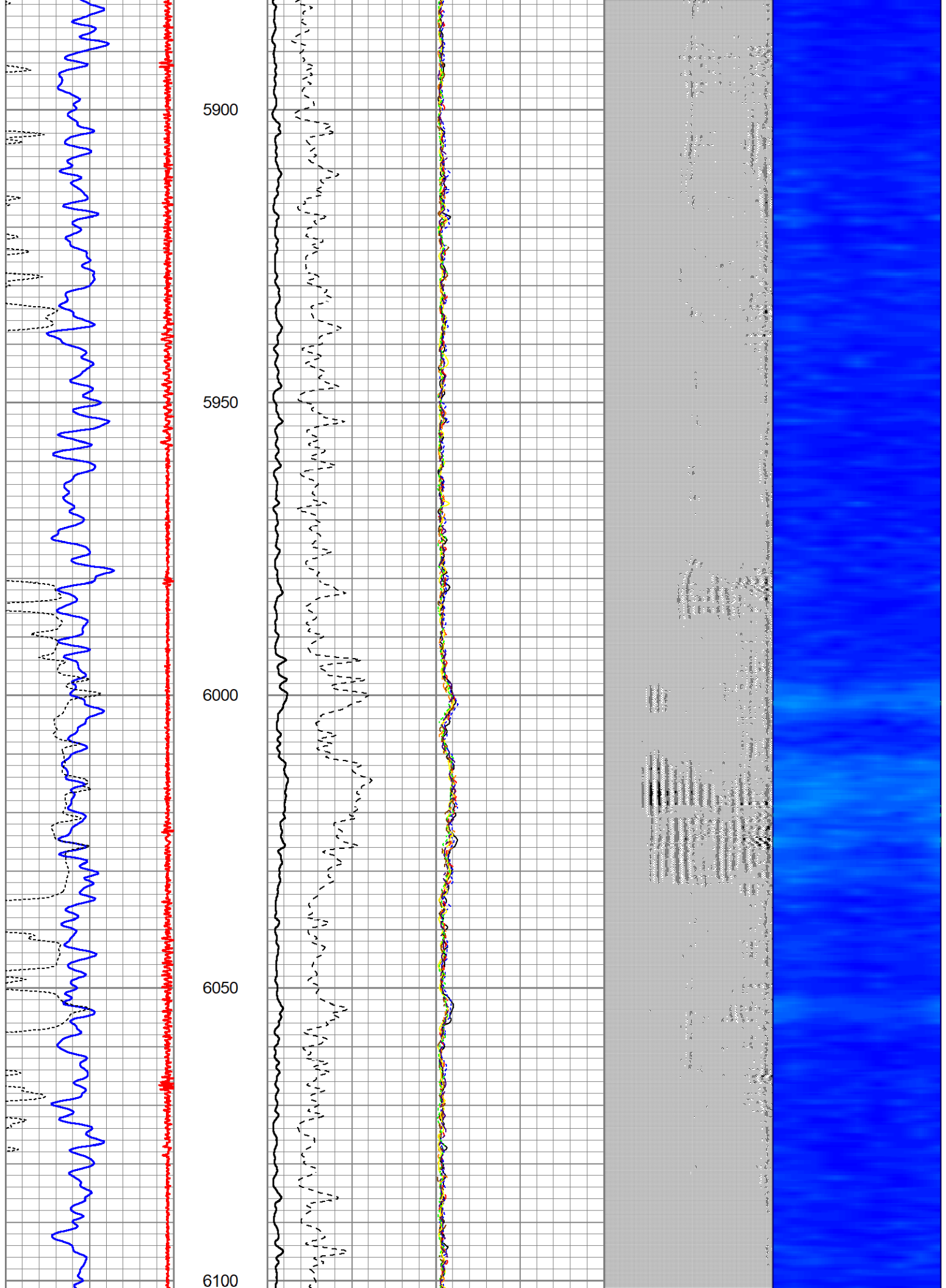


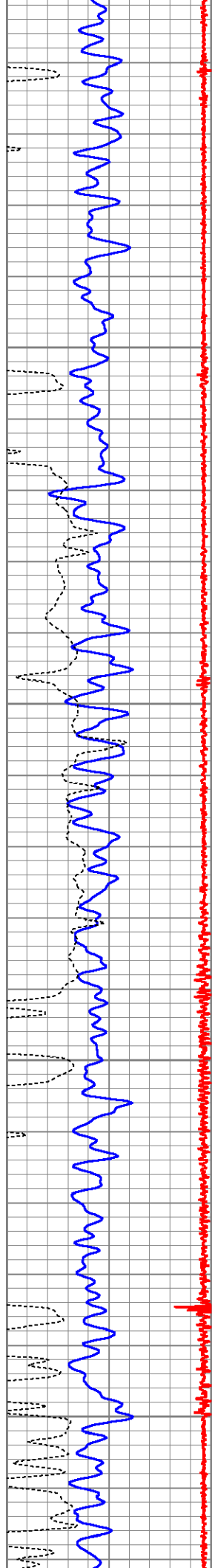










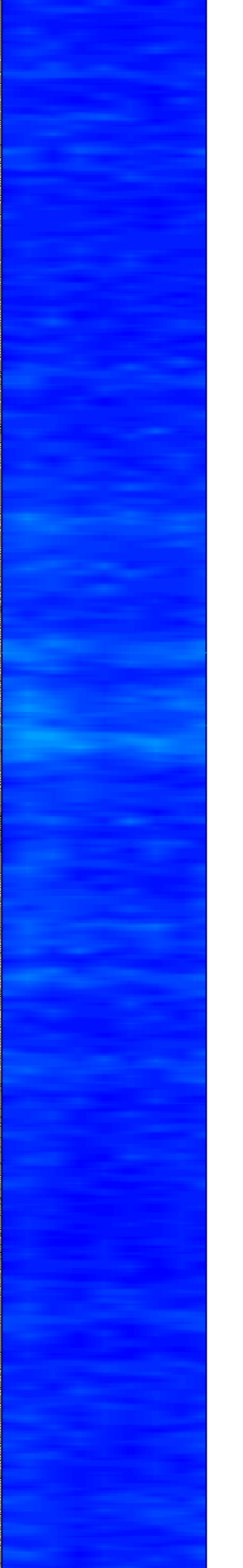

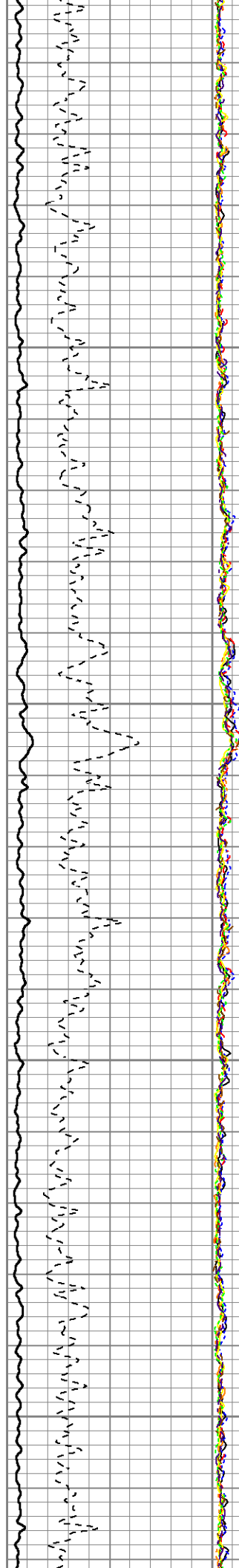


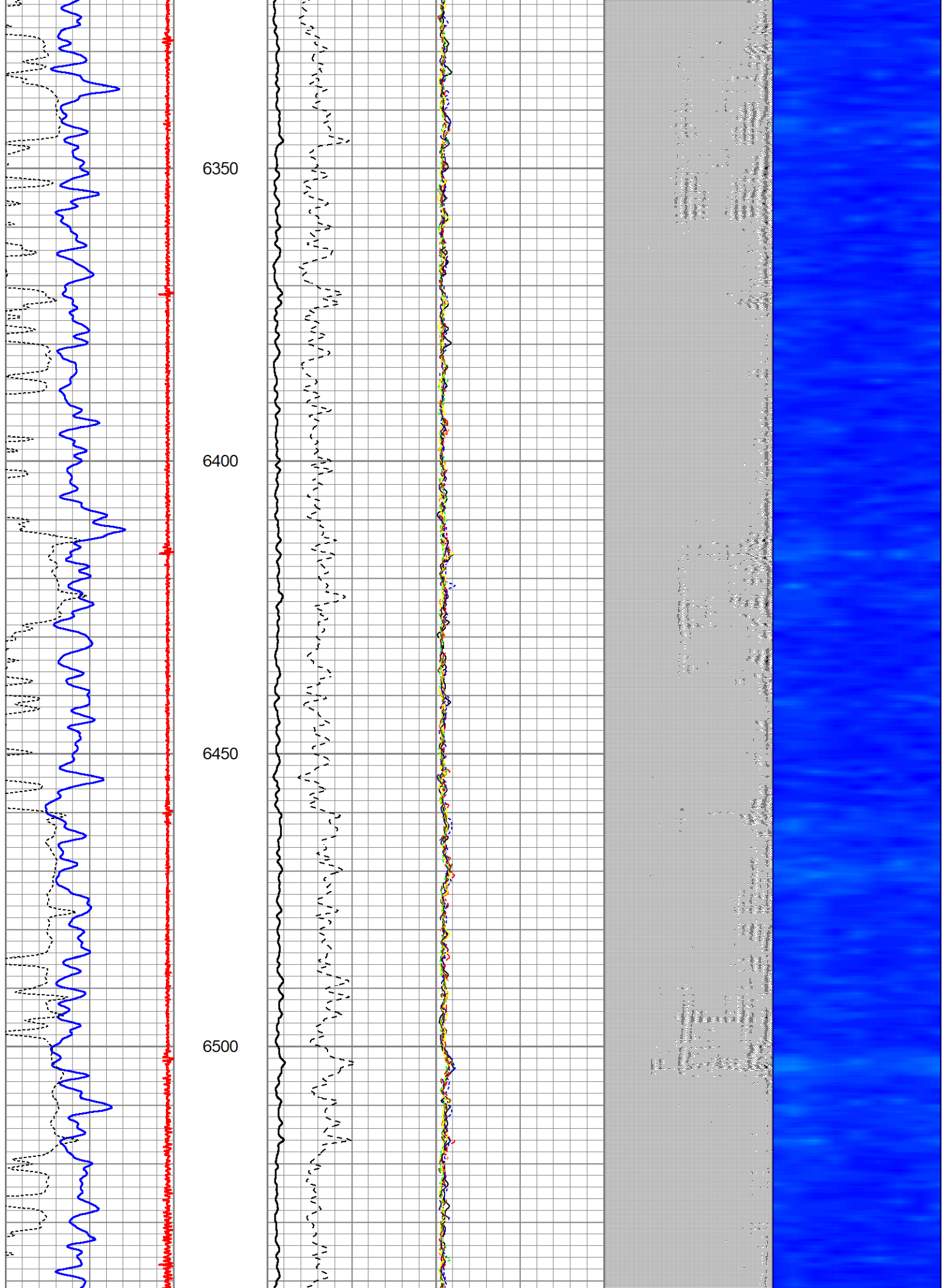
6150

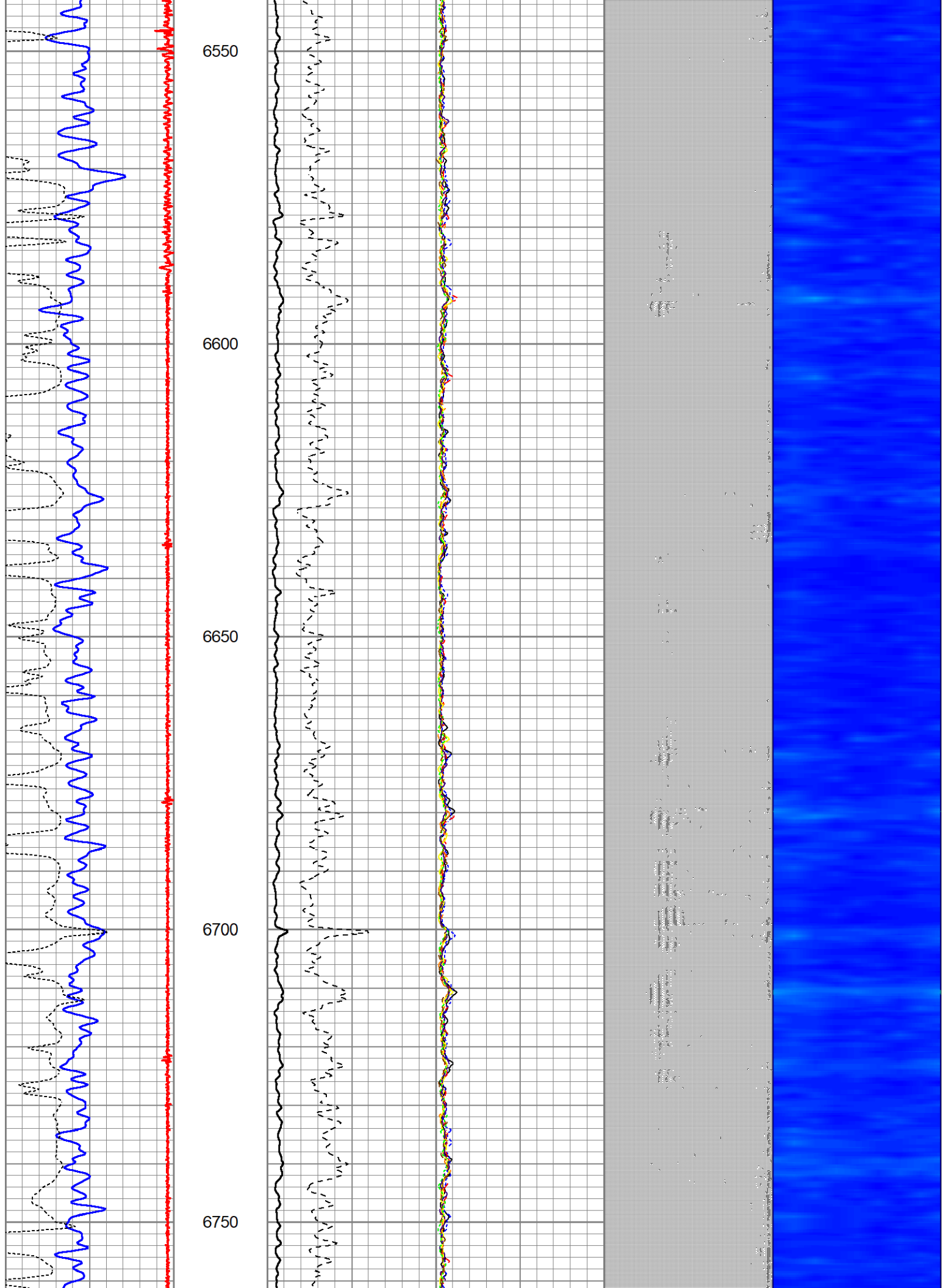
6200

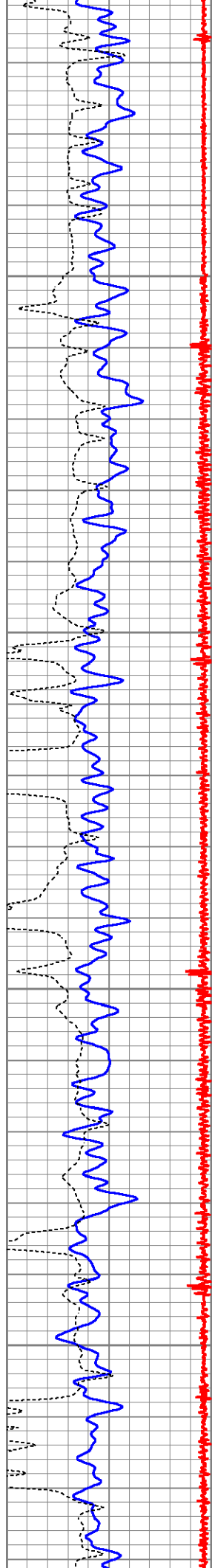
6250

6300










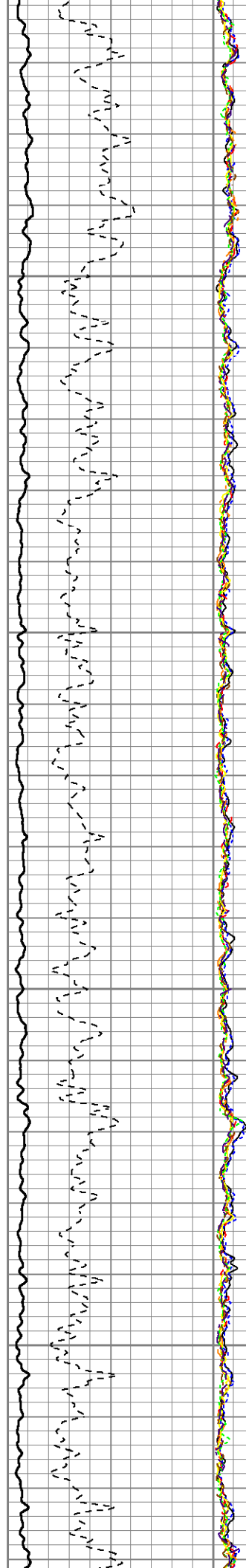


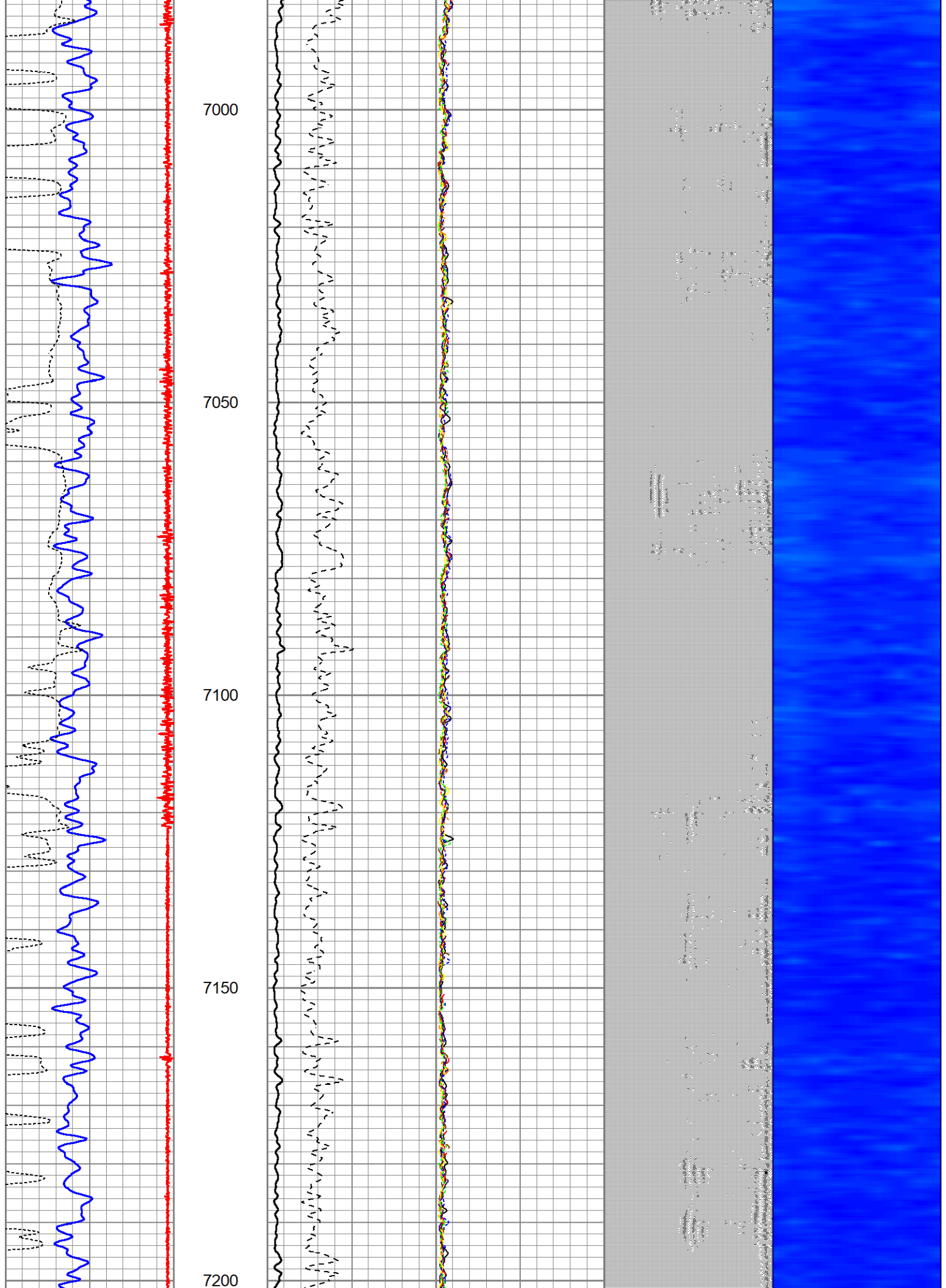
6800

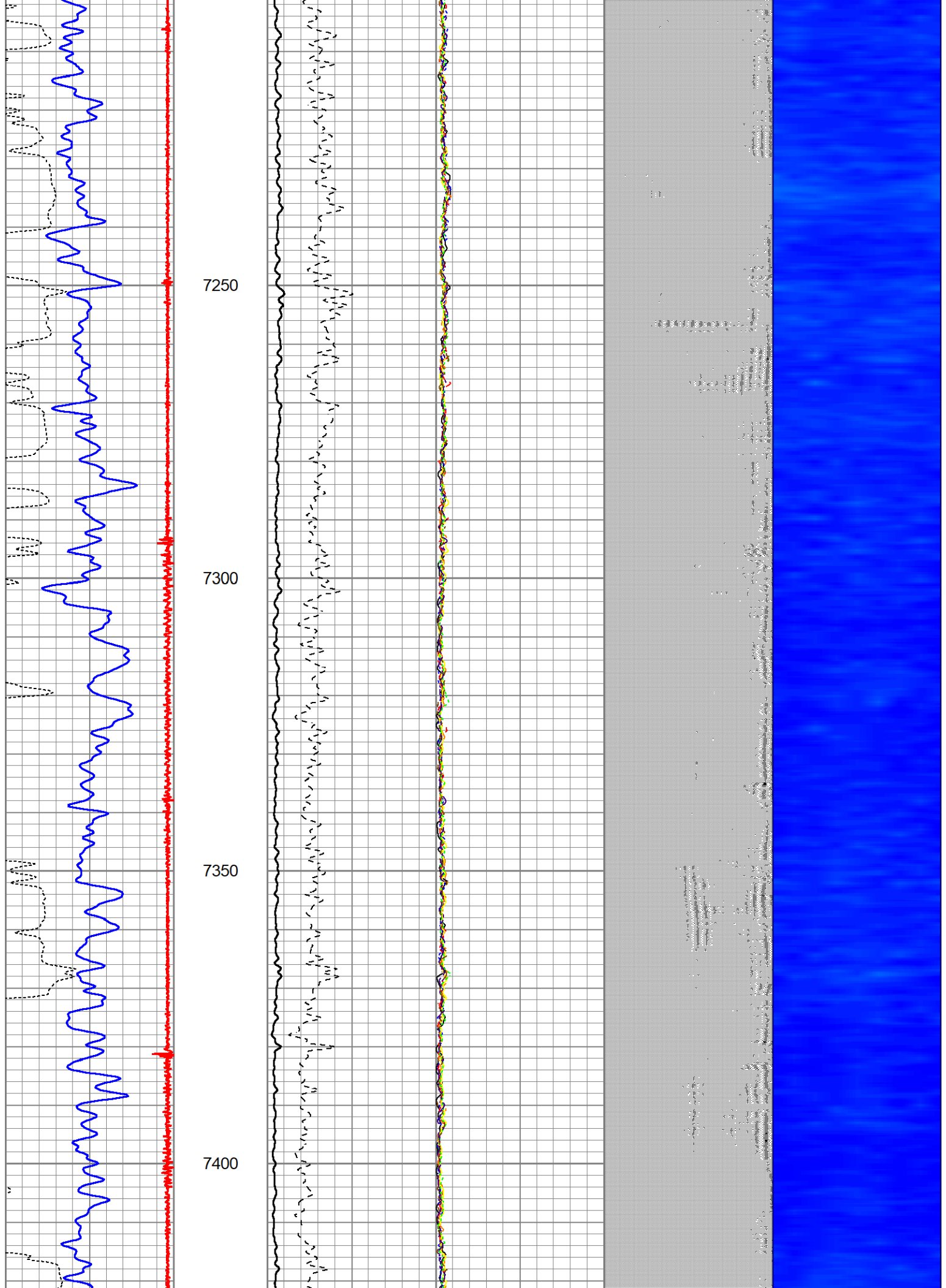
6850

6900

6950







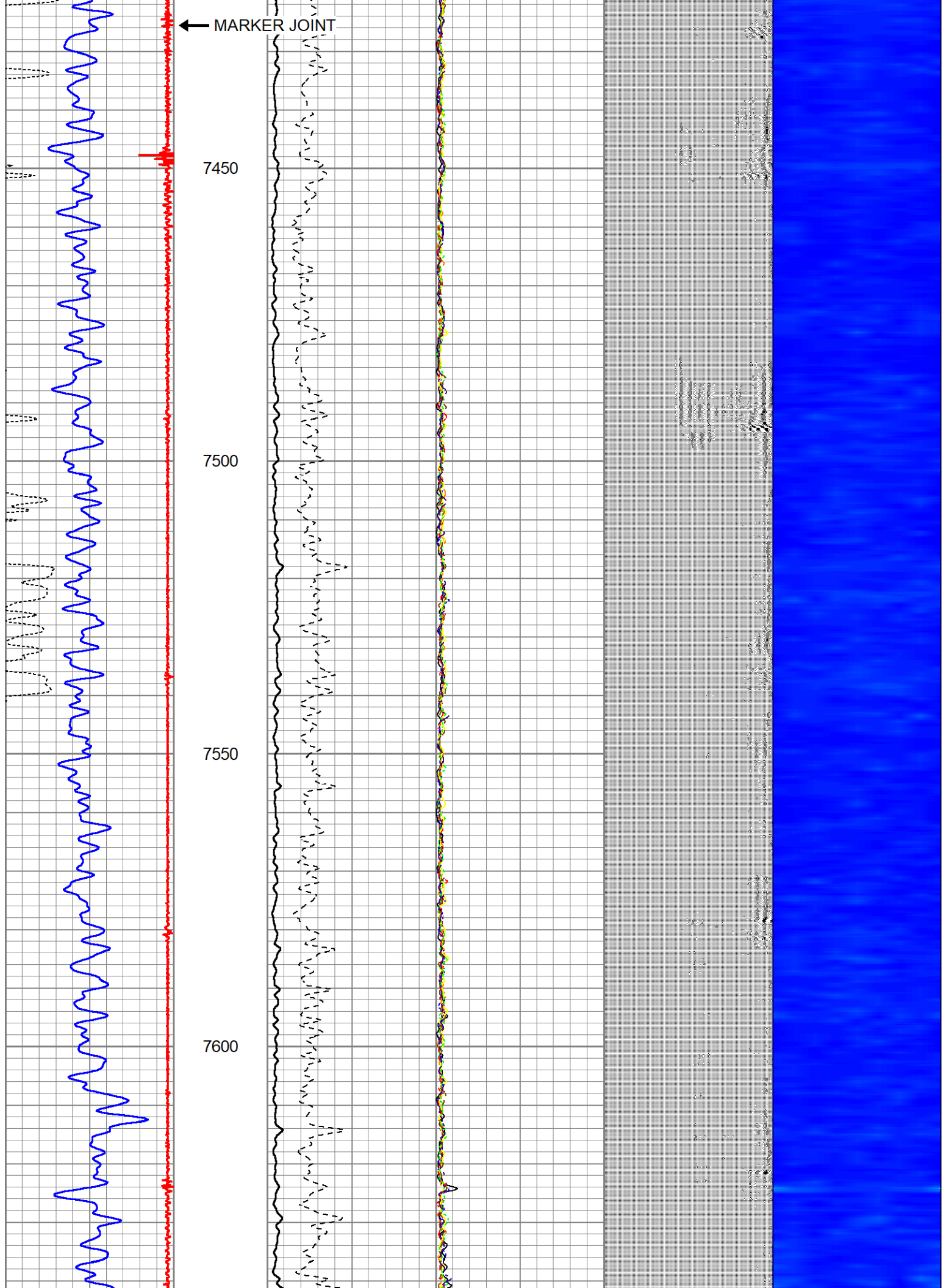
← MARKER JOINT

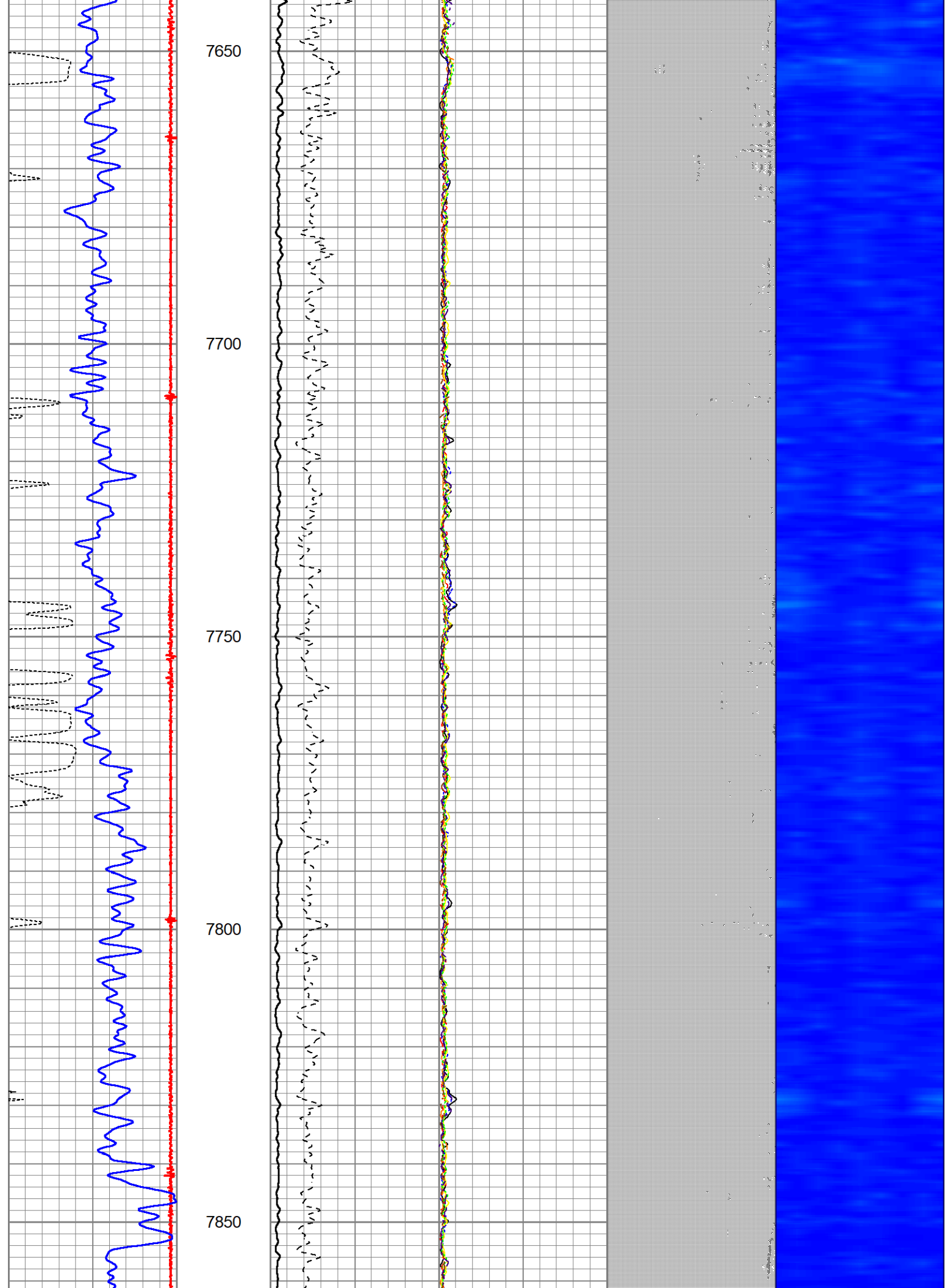
7450

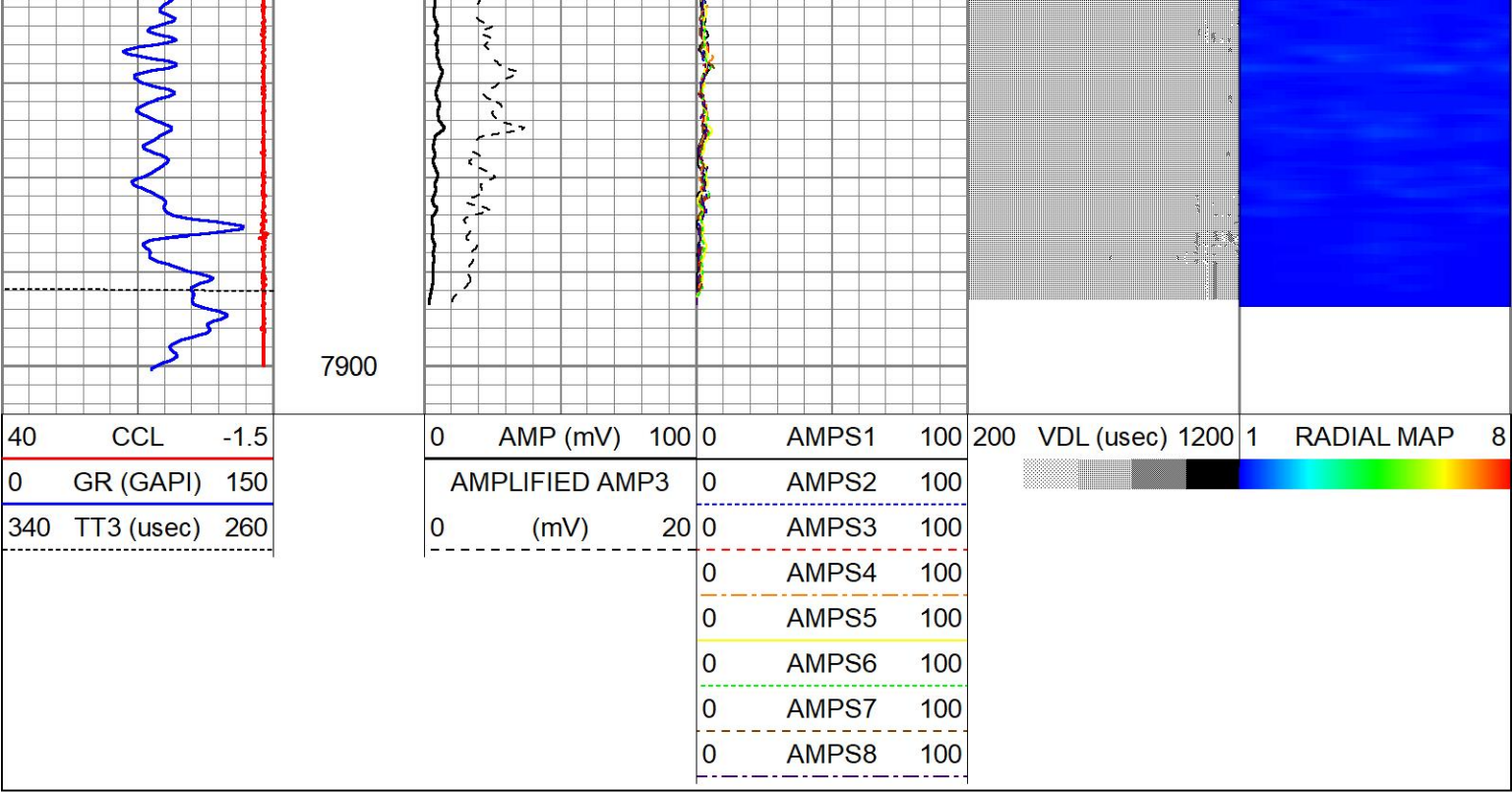
7500

7550

7600





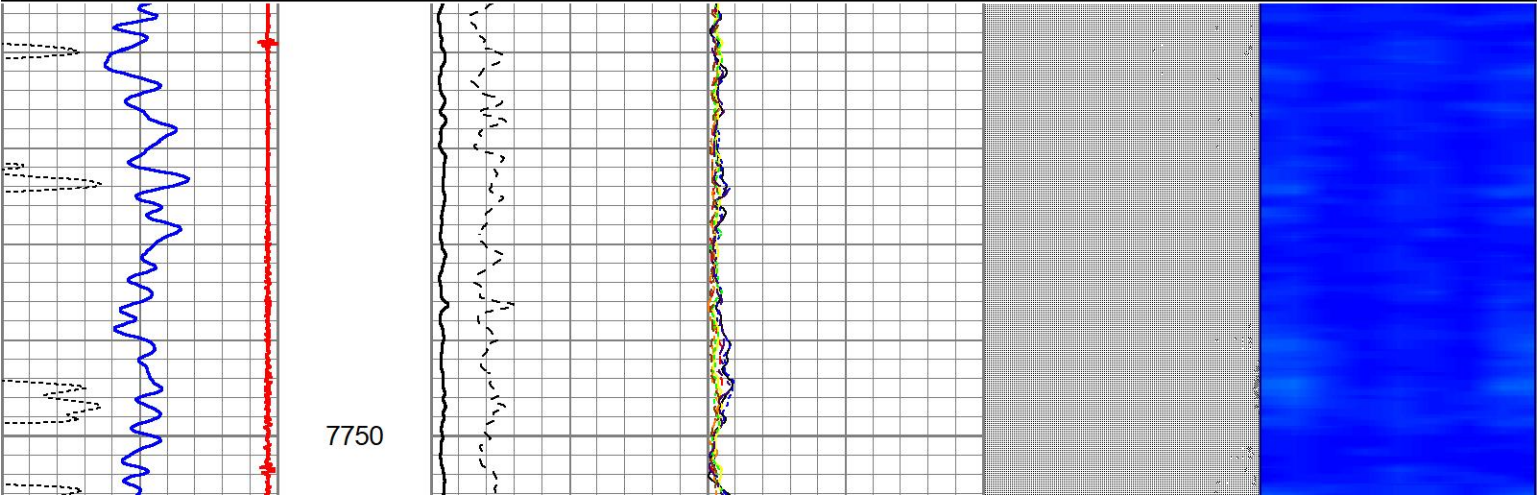



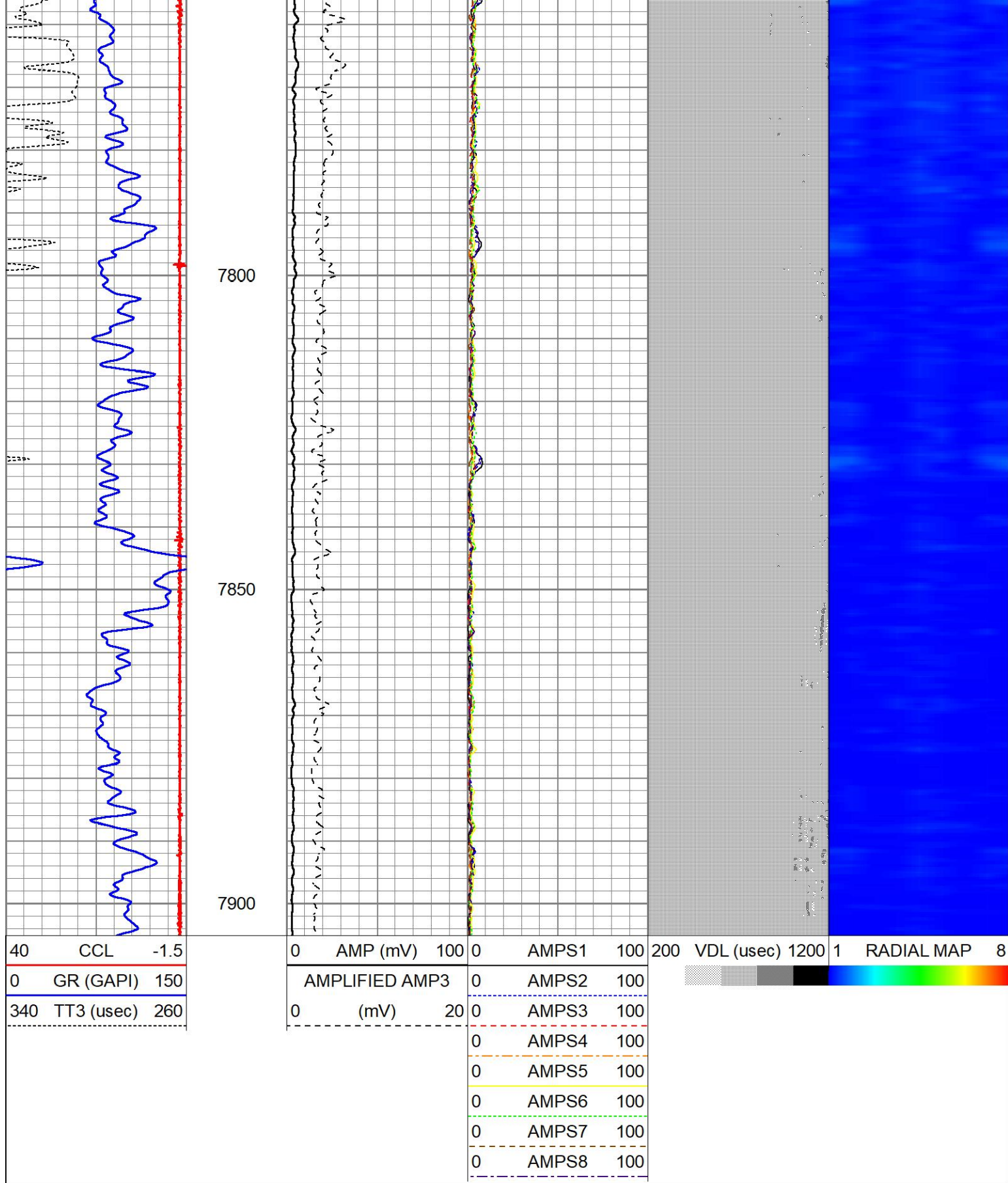
NEXTIER

COMPLETION SOLUTIONS

REPEAT PASS

Database File king 03-65 28-29 02bh rcbl.db
Dataset Pathname pass1.3
Presentation Format zwag (2)
Dataset Creation Sat Jun 08 11:39:44 2024
Charted by Depth in Feet scaled 1:240





Calibration Report

Database File king 03-65 28-29 02bh rcbl.db
Dataset Pathname pass1.4
Dataset Creation Sat Jun 08 11:45:32 2024

Gamma Ray Calibration Report

Type / Serial:

Probe275dig / 101010

SHOP CALIBRATION

Mon Feb 26 13:29:31 2024

Background	Counts/Sec.	Gain	Offset	Jig	Units
Calibrator	0.0				cps
	1.0	0.6000			cps
					GAPI/cps

PRIMARY VERIFICATION

Background	0.0				cps
Calibrator	0.0				cps
Difference				0.0	GAPI

BEFORE SURVEY VERIFICATION

Background	0.0				cps
Calibrator	0.0				cps
Difference				0.0	GAPI

AFTER SURVEY VERIFICATION

Background	0.0				cps
Calibrator	0.0				cps
Difference				0.0	GAPI

Segmented Cement Bond Log Calibration Report

Serial Number: 101020
Tool Model: Probe
Calibration Casing Diameter: 5.500 in
Calibration Depth: 189.017 ft

Master Calibration, performed Sat Jun 8 07:03:45 2024:

	Raw (v)		Calibrated (mv)		Results	
	Zero	Cal	Zero	Cal	Gain	Offset
3'	0.002	0.794	2.200	71.921	87.938	2.058
CAL	0.002	0.800				
5'	0.002	0.786	2.200	71.921	88.867	2.033
SUM						
S1	0.002	0.713	0.000	72.000	101.316	-0.205
S2	0.002	0.803	0.000	72.000	89.831	-0.162
S3	0.002	0.810	0.000	72.000	89.107	-0.150
S4	0.002	0.810	0.000	72.000	89.131	-0.160
S5	0.001	0.805	0.000	72.000	89.632	-0.133
S6	0.002	0.807	0.000	72.000	89.389	-0.158
S7	0.002	0.795	0.000	72.000	90.703	-0.142
S8	0.002	0.793	0.000	72.000	90.946	-0.159

Internal Reference Calibration, performed Tue Feb 12 13:45:01 2013:

	Raw (v)		Calibrated (v)		Results	
	Zero	Cal	Zero	Cal	Gain	Offset
CAL	0.000	0.000	0.002	0.800	1.000	0.000

Air Zero Calibration, performed Thu Feb 21 14:40:31 2013:

Raw (v)	Calibrated (v)	Results
---------	----------------	---------

	Zero	Zero	Offset
3'	0.000	0.000	0.000
5'	0.000	0.000	0.000
SUM			
S1	0.000	0.000	0.000
S2	0.000	0.000	0.000
S3	0.000	0.000	0.000
S4	0.000	0.000	0.000
S5	0.000	0.000	0.000
S6	0.000	0.000	0.000
S7	0.000	0.000	0.000
S8	0.000	0.000	0.000

Log Variables

DatabaseC:\ProgramData\Warrior\Data\king 03-65 28-29 02bh rcbl.db
Dataset field/well/run1/pass1.4/_vars_

Top - Bottom

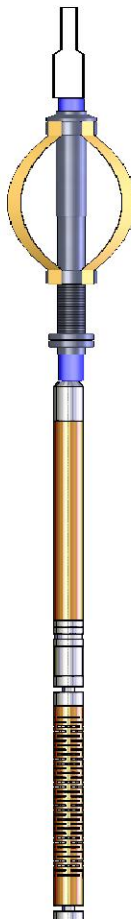
BOREID in	BOTTEMP degF	CASEOD in	CASETHCK in	CASEWGHT lb/ft	MAXAMPL mV	MINAMPL mV	MINATTN db/ft
9.625	100	5.5	0	20	72	2.2	0.8
PERFS	PPT usec	SRFTEMP degF	TDEPTH ft				
No	370	75	0				

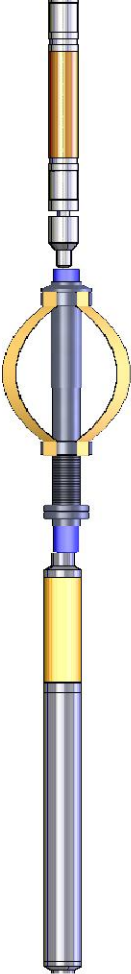
Variable Description

BOREID : Borehole I.D.
BOTTEMP : Bottom Hole Temperature
CASEOD : Casing O.D.
CASETHCK : Casing Thickness

CASEWGHT : Casing Weight
MAXAMPL : Maximum Amplitude
MINAMPL : Minimum Amplitude
MINATTN : Minimum Attenuation

PERFS : Perforation Flag
PPT : Predicted Pipe Time
SRFTEMP : Surface Temperature
TDEPTH : Total Depth

Sensor	Offset (ft)	Schematic	Description	Length (ft)	O.D. (in)	Weight (lb)
			CHD-STNDRD Standard Cable Head	1.00	1.69	10.00
			CENT-PTS1.70 (PT0934) Probe 1.70 Centalizer	3.08	1.70	10.00
WVFS8 WVFS7 WVFS6 WVFS5	11.88 11.88 11.88 11.88		RBT-Probe (101020) Probe Radii Bond Tool with Digital Telemetry	8.75	2.75	90.00

WVFS4	11.88		3.08	1.70	10.00
WVFS3	11.88				
WVFS2	11.88				
WVFS1	11.88				
WVFCAL	11.88				
WV3FT	11.88				
WV5FT	10.88				
		CENT-PTS1.70 (PT0936) Probe 1.70 Centalizer			
CCL	3.63				
		GR-Probe275dig (101010) Probe Gamma CCL	4.54	2.75	57.00
GR	0.89				
Dataset: king 03-65 28-29 02bh rcbl.db: field/well/run1/pass1.4 Total length: 20.46 ft Total weight: 177.00 lb O.D.: 2.75 in					