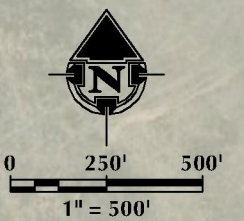






















SE1/4 NE1/4 SECTION 22, TOWNSHIP 4 NORTH, RANGE 63 WEST, 6TH P.M., WELD COUNTY, COLORADO



- | LEGEND | | | ALL MEASUREMENTS ARE MADE FROM NEAREST EDGE OF THE WORKING PAD SURFACE |
|---|---|--|--|
|  EXISTING WELL
 PROPOSED WELL
 WATER WELL
 PUBLIC ROAD
 PRIVATE ROAD
 EXISTING FENCE |  WORKING PAD SURFACE
 2000' WORKING PAD SURFACE BUFFER
 PROPOSED OIL & GAS LOCATION
 PUMP JACK AREA
 PROPOSED FACILITY
 DITCH/CANAL/DRAINAGE
 POND |  AGU — ABOVE GROUND UTILITY LINE
 EPL — EXISTING PIPELINE
 EXISTING FACILITY
 EXISTING BUILDING
 RESIDENTIAL BUILDING UNIT
 NON-RESIDENTIAL BUILDING UNIT
 TEMPORARY EQUIPMENT AREA | |

PREPARED FOR:
Kerr-McGee Oil & Gas Onshore LP



DATA SOURCES & NOTES:

- AERIAL COURTESY OF NAIP.
- WATER WELLS COURTESY OF COLORADO DIVISION OF WATER RESOURCES.
- MANY FEATURES ON THIS MAP COME FROM PUBLICLY AVAILABLE DATA AND FEATURES LYING OUTSIDE THE SURFACE PROPERTY MAY HAVE BEEN OBTAINED FROM AERIAL IMAGERY. THE ACCURACY AND COMPLETENESS OF SAID DATA HAS NOT BEEN VERIFIED BY 609 CONSULTING, LLC. EXISTING CONDITIONS MAY DIFFER FROM WHAT IS SHOWN.