

RECEIVED

MAR 14 1984

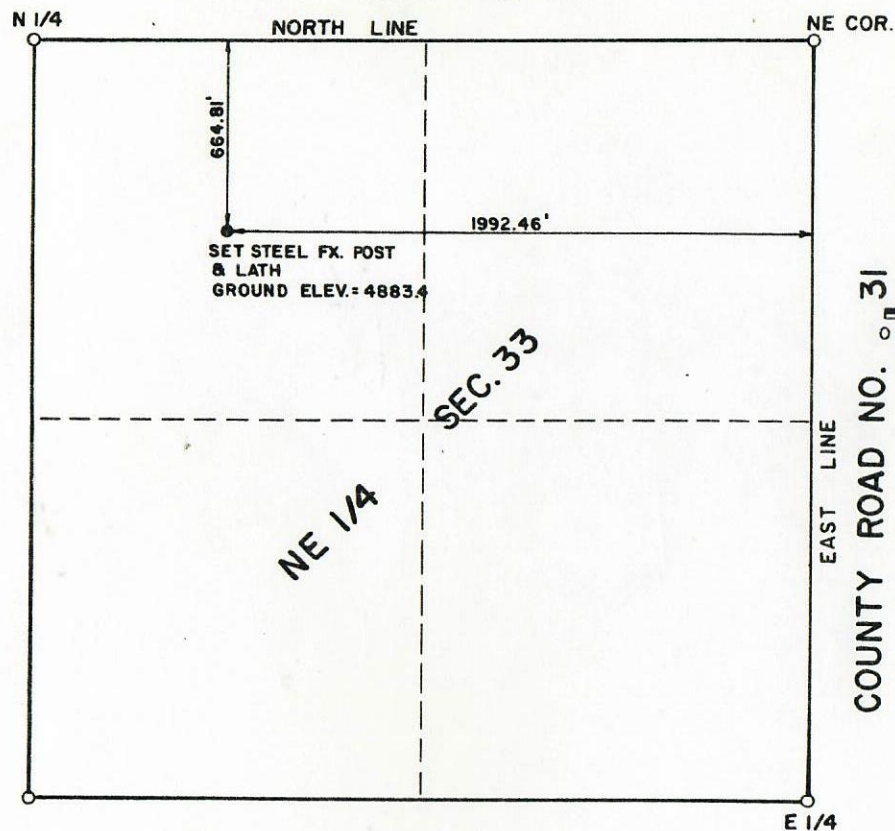
COLO. OIL & GAS CONS. COMM.



WELL LOCATION SURVEY

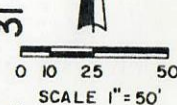
LOCATED IN THE NW1/4 NE1/4 SECTION 33, TOWNSHIP 7 NORTH, RANGE 66 WEST, WELD COUNTY, COLORADO

COUNTY ROAD NO. 76



664.81 FNL
1992.46 FEL

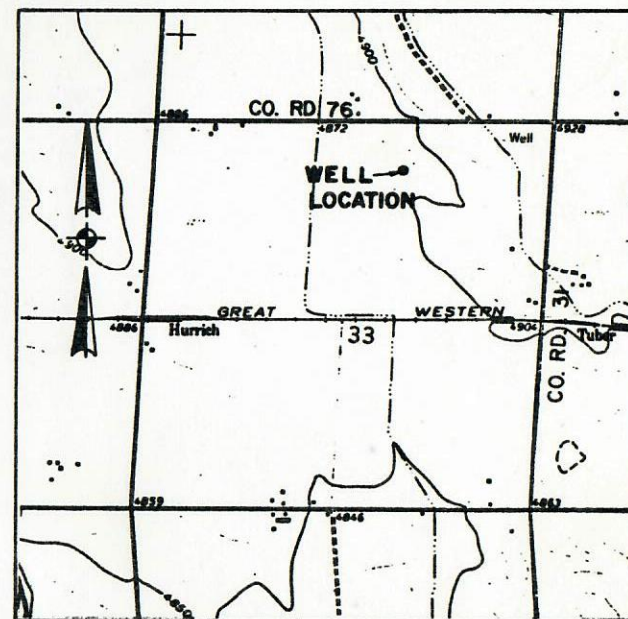
COUNTY ROAD NO. 31




I, Wallace C. Muscott, a duly registered Land Surveyor in the State of Colorado, do hereby represent that this well location survey truly and correctly represents the results of a survey performed by me or under my direct supervision.

Wallace Muscott

Wallace C. Muscott, Registered Land Surveyor
Colorado Registration No.: 17497



VICINITY MAP



2625 REDWING RD SUITE 110
FORT COLLINS, CO 80526
303/226-3852

DWN: CSP

FB: 42

JOB NO: 338-1

DATE: 2/84

CLIENT: FRIZZELL OIL CO.