



3N 98W

3N 97W

1

6

5

4

3

2

12

7

8

9

10

11

13

18

17

16

15

14

2N 98W

24

19

20

21

22

23

25

30

29

28

27

26

2N 97W

36

31

32




33

34

1

6

1N 98W

-  Application Lands
-  Federal Minerals
-  Fee Minerals

Mineral Ownership

0 0.5 1
Mi

10/12/2023

Application Lands:
Township 2 North, Range 97 West
6th P.M.
Sections: 8, 17, 20, 29



The following list includes federal mineral leases that are included in the Mohee Fed 0297-17 mineral development application lands:

USA COC 047428	T2N, R97W SEC 8: N2, N2S2, SESE
USA COC 061576	T2N, 97W SEC 8: S2SW, SWSE
USA COC 060866	T2N, 97W SEC 17: LOTS 1 & 4, N2, E2SW, SE
USA COC 053265	T2N, R97W SEC 20: LOTS 1, 3, 5, 8, 9, 15 & 16, NENE
USA COC 0 100022	T2N, R97W SEC 20: LOTS 18, 21, 23, 26 & 27, S/2SW SEC 29: LOTS 3, 5 & 6, S2, SWNE, NW