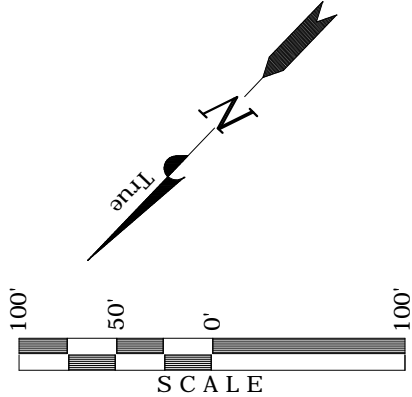


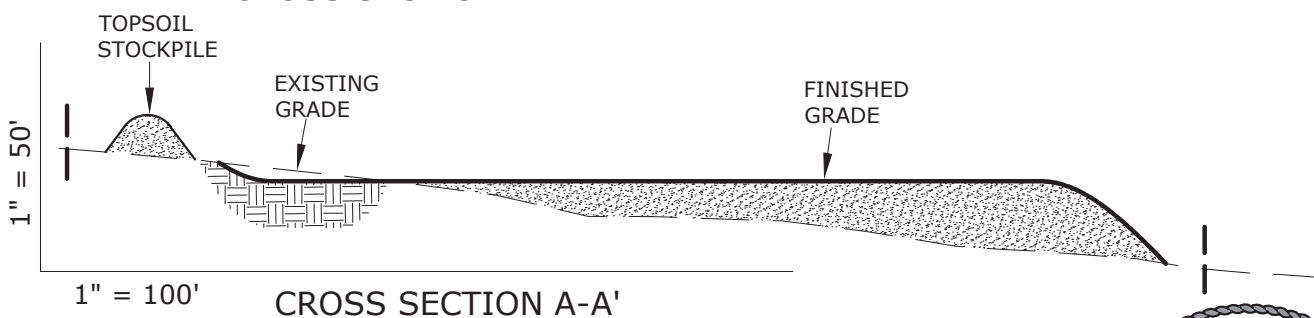
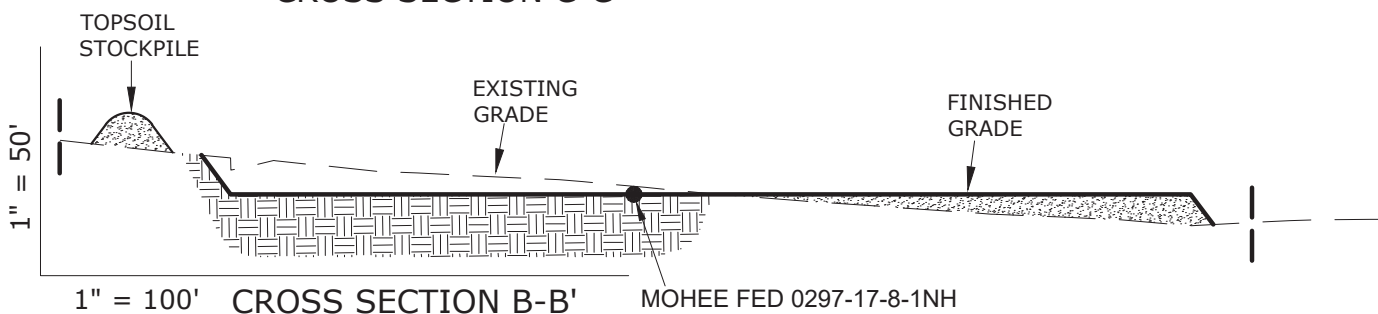
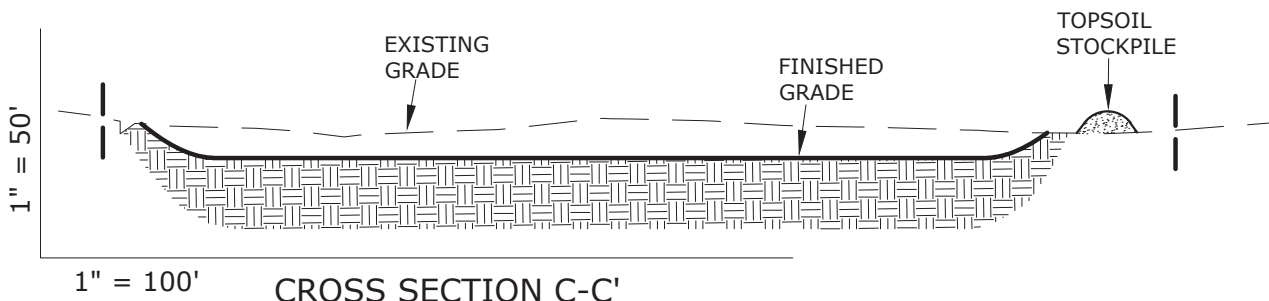
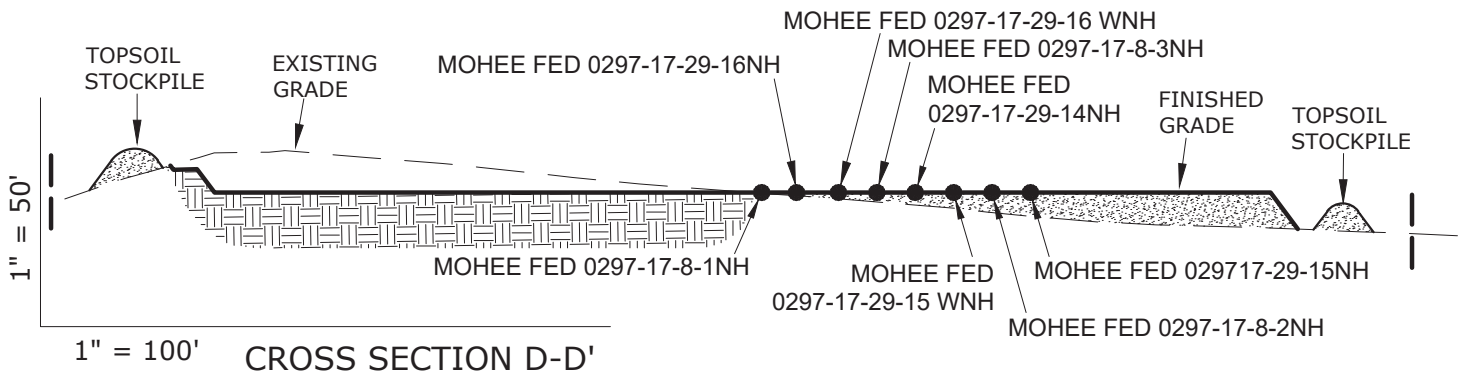
NOTE:
UNLESS OTHERWISE NOTED ALL
CUT/FILL SLOPES ARE AT 1.5:1

LEGEND

- = CENTER OF LOCATION
- - - - = EXISTING CONTOURS (2' INTERVALS)
- — — = PROPOSED CONTOURS (2' INTERVALS)
- - - - > - - - = EXISTING DRAINAGE
- ⊗ = WATER SETTLEMENT TRAP.
INSTALL RIP-RAP AS NEEDED



<div>ANSCHUTZ EXPLORATION CORPORATION</div> <div>555 17th Street, Suite 2400 - Denver, Colorado 80202</div>	<div>PAD FOOTPRINT AREA = ±6.264 ACRES PAD DISTURBANCE AREA (Cut/Fill Slopes, Stockpiles) = ±8.267 ACRES AREA WITHIN MAXIMUM OIL & GAS SURFACE DISTURBANCE BOUNDARY = ±9.745 ACRES ACCESS ROAD TEMPORARY DISTURBANCE = ±2.278 ACRES ACCESS ROAD PERMANENT DISTURBANCE = ±1.367 ACRES PIPELINE TEMPORARY DISTURBANCE = ±3.150 ACRES PIPELINE PERMANENT DISTURBANCE = ±0.000 ACRES</div>
<div>WELL PAD - LOCATION LAYOUT</div> <div>WELLS - MOHEE FED 0297-17-8-1NH, MOHEE FED 0297-17-29-16NH, MOHEE FED 0297-17-29-16 WNH, MOHEE FED 0297-17-8-3NH, MOHEE FED 0297-17-29-14NH, MOHEE FED 0297-17-29-15 WNH, MOHEE FED 0297-17-8-2NH, MOHEE FED 0297-17-29-15NH LOCATED IN SECTION 17, T2N, R97W, 6th P.M., RIO BLANCO COUNTY, COLORADO</div>	<div><div>ESTIMATED EARTHWORK QUANTITIES (No shrink or swell adjustments have been used) (Expressed in Cubic Yards)</div><div>6" Topsoil Stripping = 5,600 Remaining Cut = 37,060 <div>TOTAL CUT = 42,660 FILL = 37,060 Excess Material = 0</div></div></div>
<div><div><div>TIMBERLINE</div><div>(435) 789-1365</div><div>ENGINEERING & LAND SURVEYING, INC.</div><div>209 NORTH 300 WEST - VERNAL, UTAH 84078</div></div><div><div><div>DATE SURVEYED: 7-11-23</div><div>DATE DRAWN: 7-11-23</div><div>SCALE: 1" = 100'</div></div><div><div>SURVEYED BY: C.S.</div><div>DRAWN BY: S.A.</div><div>Date Last Revised: 10-4-23</div></div><div><div>SHEET</div><div>13</div><div>OF 39</div></div></div></div>	



--- = MAXIMUM OIL & GAS SURFACE
DISTURBANCE BOUNDARY

ANSCHUTZ EXPLORATION CORPORATION

555 17th Street, Suite 2400 - Denver, Colorado 80202



WELL PAD - CROSS SECTION

WELLS - MOHEE FED 0297-17-8-1NH, MOHEE FED 0297-17-29-16NH,
MOHEE FED 0297-17-29-16 WNH, MOHEE FED 0297-17-8-3NH,
MOHEE FED 0297-17-29-14NH, MOHEE FED 0297-17-29-15 WNH,
MOHEE FED 0297-17-8-2NH, MOHEE FED 0297-17-29-15NH
LOCATED IN SECTION 17, T2N, R97W, 6th P.M.,
RIO BLANCO COUNTY, COLORADO

TIMBERLINE

(435) 789-1365

ENGINEERING & LAND SURVEYING, INC.
209 NORTH 300 WEST - VERNAL, UTAH 84078

DATE SURVEYED: 7-11-23	SURVEYED BY: C.S.	SHEET
DATE DRAWN: 8-29-23	DRAWN BY: S.A.	17
	Date Last Revised:	OF 39