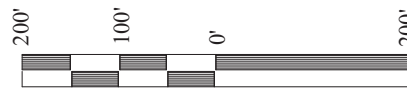


ANSCHUTZ EXPLORATION CORPORATION

555 17th Street, Suite 2400 - Denver, Colorado 80202

PHOTO LOCATION AERIAL IMAGERY

WELLS - MOHEE FED 0297-17-8-1NH, MOHEE FED 0297-17-29-16NH,
 MOHEE FED 0297-17-29-16 WNH, MOHEE FED 0297-17-8-3NH,
 MOHEE FED 0297-17-29-14NH, MOHEE FED 0297-17-29-15 WNH,
 MOHEE FED 0297-17-8-2NH, MOHEE FED 0297-17-29-15NH
 LOCATED IN SECTION 17, T2N, R97W, 6th P.M.,
 RIO BLANCO COUNTY, COLORADO



SCALE:

TIMBERLINE

(435) 789-1365

ENGINEERING & LAND SURVEYING, INC.
 209 NORTH 300 WEST - VERNAL, UTAH 84078

DATE SURVEYED: 7-11-23	SURVEYED BY: C.S.	SHEET 33 OF 39
DATE DRAWN: 8-29-23	DRAWN BY: S.A.	
SCALE: 1" = 60'	Date Last Revised:	

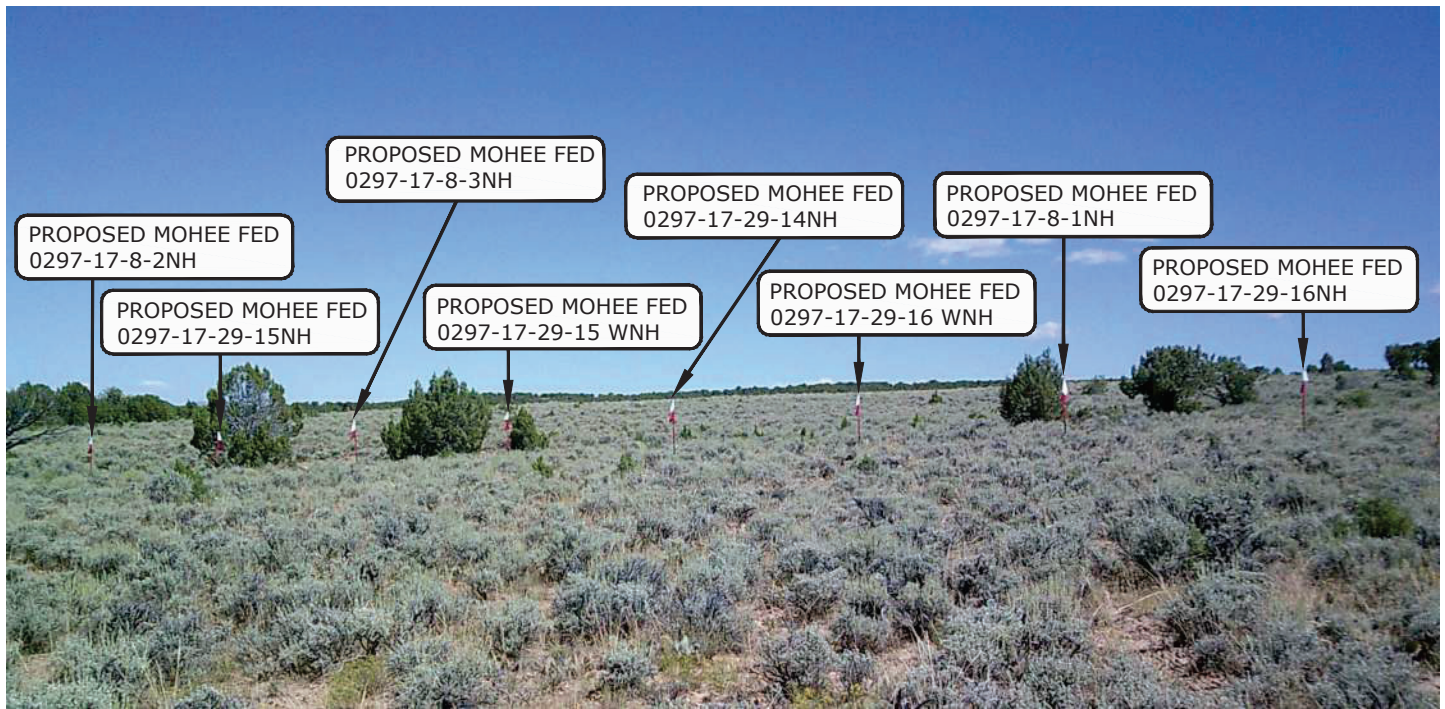


PHOTO VIEW: FROM LOCATION STAKE LOOKING NORTHERLY

PHOTO LOCATION: LATITUDE LONGITUDE
NAD 83: (40.141840°N) (108.297323°W)

CAMERA ANGLE: NORTHERLY



PHOTO VIEW: FROM BEGINNING OF PROPOSED ROAD

PHOTO LOCATION: LATITUDE LONGITUDE
NAD 83: (40.170556°N) (108.288108°W)

CAMERA ANGLE: SOUTHERLY

ANSCHUTZ
EXPLORATION CORPORATION
555 17th Street, Suite 2400 - Denver, Colorado 80202

LOCATION PHOTOS

WELLS - MOHEE FED 0297-17-8-1NH, MOHEE FED 0297-17-29-16NH,
MOHEE FED 0297-17-29-16 WNH, MOHEE FED 0297-17-8-3NH,
MOHEE FED 0297-17-29-14NH, MOHEE FED 0297-17-29-15 WNH,
MOHEE FED 0297-17-8-2NH, MOHEE FED 0297-17-29-15NH
LOCATED IN SECTION 17, T2N, R97W, 6th P.M.,
RIO BLANCO COUNTY, COLORADO

TIMBERLINE

(435) 789-1365

ENGINEERING & LAND SURVEYING, INC.
209 NORTH 300 WEST - VERNAL, UTAH 84078

DATE SURVEYED: 7-10-23	PHOTOS TAKEN BY: C.S.	SHEET 34 OF 39
DATE DRAWN: 9-21-23	DRAWN BY: S.A.	
Date Last Revised:		

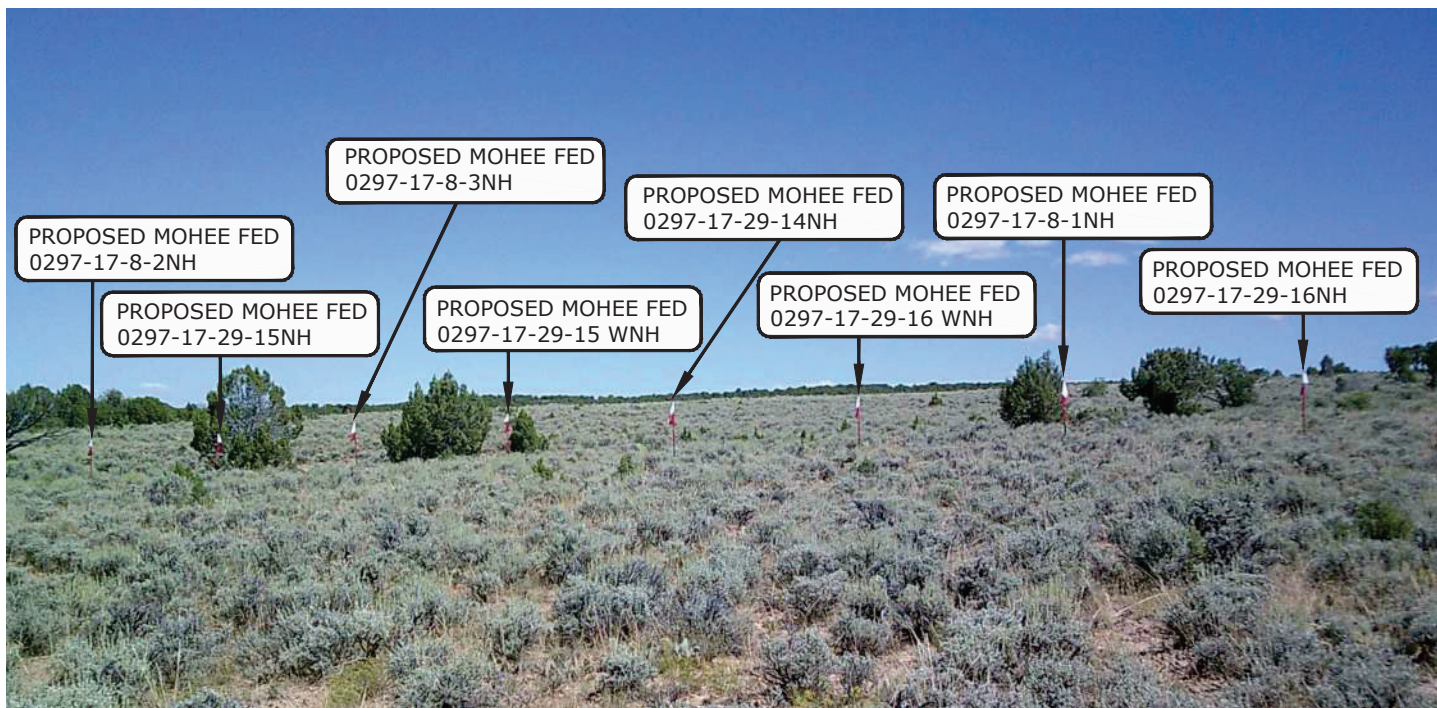


PHOTO LOCATION: LATITUDE LONGITUDE
NAD 83: (40.249467°N) (108.231183°W)

CAMERA ANGLE: NORTH




PHOTO LOCATION: LATITUDE LONGITUDE
NAD 83: (40.250419°N) (108.231024°W)

CAMERA ANGLE: SOUTH

**ANSCHUTZ
EXPLORATION CORPORATION**
555 17th Street, Suite 2400 - Denver, Colorado 80202

LOCATION PHOTOS

WELLS - MOHEE FED 0297-17-8-1NH, MOHEE FED 0297-17-29-16NH,
MOHEE FED 0297-17-29-16 WNH, MOHEE FED 0297-17-8-3NH,
MOHEE FED 0297-17-29-14NH, MOHEE FED 0297-17-29-15 WNH,
MOHEE FED 0297-17-8-2NH, MOHEE FED 0297-17-29-15NH
LOCATED IN SECTION 17, T2N, R97W, 6th P.M.,
RIO BLANCO COUNTY, COLORADO

TIMBERLINE

(435) 789-1365

ENGINEERING & LAND SURVEYING, INC.
209 NORTH 300 WEST - VERNAL, UTAH 84078

DATE SURVEYED: 7-10-23	PHOTOS TAKEN BY: C.S.	SHEET
DATE DRAWN: 9-21-23	DRAWN BY: S.A.	35
Date Last Revised:		OF 39



PHOTO LOCATION: LATITUDE LONGITUDE
NAD 83: (40.249959°N) (108.231576°W)

CAMERA ANGLE: EAST




PHOTO LOCATION: LATITUDE LONGITUDE
NAD 83: (40.249809°N) (108.230538°W)

CAMERA ANGLE: WEST

ANSCHUTZ
EXPLORATION CORPORATION
555 17th Street, Suite 2400 - Denver, Colorado 80202

LOCATION PHOTOS

WELLS - MOHEE FED 0297-17-8-1NH, MOHEE FED 0297-17-29-16NH,
MOHEE FED 0297-17-29-16 WNH, MOHEE FED 0297-17-8-3NH,
MOHEE FED 0297-17-29-14NH, MOHEE FED 0297-17-29-15 WNH,
MOHEE FED 0297-17-8-2NH, MOHEE FED 0297-17-29-15NH
LOCATED IN SECTION 17, T2N, R97W, 6th P.M.,
RIO BLANCO COUNTY, COLORADO

TIMBERLINE

(435) 789-1365

ENGINEERING & LAND SURVEYING, INC.
209 NORTH 300 WEST - VERNAL, UTAH 84078

DATE SURVEYED: 7-10-23	PHOTOS TAKEN BY: C.S.	SHEET
DATE DRAWN: 9-21-23	DRAWN BY: S.A.	36
Date Last Revised:		OF 39