




COLORADO OIL AND GAS CONSERVATION COMMISSION
SUNDRY NOTICES AND REPORTS OF WELLS



(Indicate nature of data by checking below)

Notice of intention to drill (attach plat) ☒ X
 Notice of intention to change plans _____
 Notice of date for test of water shut-off _____
 Report on result of test of water shut-off _____
 Notice of intention to re-drill or repair well _____
 Notice of intention to clean out well _____
 Statement of shooting _____
 Statement of perforating _____
 Notice to pull or otherwise alter casing _____
 Notice of intention to abandon well _____
 Report of work done on well since previous report _____

Locate Well Correctly

		0	
	10		

Notice to do work ☒ X
 Report of work done ☐

Land: Fee and Patented ☒ X
 State ☐

Lease No. _____

Colorado
State

Morgan
County

Wildcat
Field

1 Hagerty C- NWNE 10 2N 58W 6th PM
 (Well No.) (Lease) (1/4 Sec.) (Sec.) (Twp.) (Range) (Meridian)

The Well is located 660 Ft. (N) of Section Line and 1980 Ft. (E) of East
 Section Line. (S) (W)

The elevation above sea level is 4488.2 Ft.

Details of Plan of Work: (State names of and expected depths to objective sands.
 Show sizes, weights, and length of proposed casings; indicate mudding jobs, cementing
 points, and all other important proposed work.)

To test the "J" Sand to the top of the Skull Creek shale, or to a depth
 of 6000 ft., whichever occurs first, and all oil producing horizon's
 above. To set approximately 175 ft. 8 5/8" H40 24.00# National Seamless
 pipe, cemented to the top and tested with 500# for 30 minutes.

Approved: MAY 10 1955

Date May 9, 1955

Company Cimarron Western Drilling Co.
722 Midland Savings Bldg.
 Address Denver 2, Colorado

By J. T. Lawrence
 Title Exec. Vice President



A. J. Gerson
 Director

Entered - May 27 -

Submit reports of proposed work, for approval, on this form in Duplicate for patented
 lands and in Triplicate for school and state lands.

(original was sent back in error (may 10 - Lu absent) -

K. R. BOLES
GENERAL MANAGER
419 STANOLIND BUILDING
TELEPHONE 2-5949
TULSA, OKLAHOMA



OH & GAS
R. G. BEACH
MANAGER ROCKY MOUNTAIN AREA
CONSERVATION COMMISSION
~~15TH FLOOR DENVER CLUB BUILDING~~
~~TELEPHONE ALPINE 5-0827~~
DENVER, COLORADO
722 Midland Savings Building
Keystone 4-7194

May
Twenty-four
1955

Oil and Gas Conservation Commission
1162 1/2 Elati Street
Denver, Colorado

Re: Hagerty #1
C NW NE Sec. 10-2N-58W
Morgan County, Colorado
Ground Elevation - 4488.2

No file

Gentlemen:

In that ground elevation for the above captioned well was not available at the time intent to drill was filed, I hereby submit same for your records.

Yours very truly,

CIMARRON WESTERN DRILLING CO.

Frank G. Kozak

FGK:jg

May 10 '55