Company	Petro-Canada
Well	Hibernia P-99
Field	Hibernia
Province	Newfoundland
Country	Canada
Surface Location	Lat: 46 45 59.000 N Long: 048 46 59.000 W
Other Services	
Permanent Datum	Mean Sea Level
Log Measured From	Rotary Table
Drilling Measured From	Rotary Table
Elevation	0.00 m
Elevation	0.00 m
Elevation	0.00 m
API Serial No.	50-133-20546-00

Comments

Log run on rotary mounted wireline
Log run in accordance with Schlumberger
Log run in accordance with Schlumberger
Depths are referenced to Rotary Table
Depths are referenced to Rotary Table
Thank you for choosing Petro-Canada Geophysical

Scale Factor 2" = 100'

Company	Petro-Canada
Well	Hibernia P-99
Field	Hibernia
Province	Newfoundland
Country	Canada
Surface Location	Lat: 46 45 59.000 N, Long: 048 46 59.000 W
Other Services	
Permanent Datum	Mean Sea Level
Log Measured From	Rotary Table
Drilling Measured From	Rotary Table
Elevation	0.00 m
Elevation	0.00 m
Elevation	0.00 m
API Serial No.	50-133-20546-00

Run No.	Date	Depth Driller	Depth Logger	Bottom Log Interval	Top Log Interval	Casing Driller	Casing Logger	Bit Size
ONE	14-Jan-1997	1,000.00 m	1,000.00 m	1,000.00 m	0.00 m	0.00 m	0.00 m	0.00 m

Run No.	Tool Type	Serial No.	Tool Length	Max Temp	Max Pressure
ONE	DSI	1	0.00 m	0.00 C	0.00 kPa

Run No.	Logging Speed	Time Since Circulation	Time Since Circulation	Max Rec Temp	Equipment Location
ONE	0.00 m/min	0.00 hr	0.00 hr	0.00 C	



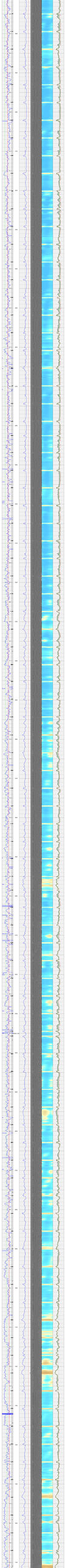





TWG THE WIRELINE GROUP

Repeat Pass 5" = 100'

Database File terra_rg_11-18-297_rcbl/terra_rg_11-18-297_rcbl.db
Dataset Pathname repeat
Presentation Format twgrcbl
Dataset Creation Mon Dec 11 10:05:54 2023
Charted by: Depth in Feet scaled 1:240



Calibration Report

Database File C:\ProgramData\Warrior\Data\terra_rg_11-18-297_rcbl\terra_rg_11-18-297_rcbl.db
Dataset Pathname main
Dataset Creation Mon Dec 11 10:09:13 2023

Gamma Ray Calibration Report

Serial Number: FW1906-035
Tool Model: 50-GCT275-0000
Performed: Wed Aug 9 10:57:04 2023

Calibrator Value: 163.2 GAPI

Background Reading: 70.0 cps
Calibrator Reading: 318.1 cps

Sensitivity: 0.6579 GAPI/cps

Inclinometer Calibration Report

Performed: Fri May 12 15:02:48 2023

	Low Read.	High Read.	Low Ref.	High Ref.	
X Accelerometer	-905.00	896.00	-1.00	1.00	gee
Y Accelerometer	-904.00	899.00	-1.00	1.00	gee
Z Accelerometer	-4.20	-897.60	0.00	1.00	gee

Segmented Cement Bond Log Calibration Report

Serial Number: FW1906-032
Tool Model: Probe275acc

Calibration Casing Diameter: 4.500 in
Calibration Depth: -699.858 ft

Master Calibration, performed Mon Dec 11 08:39:00 2023:

	Raw (v)		Calibrated (mv)		Results	
	Zero	Cal	Zero	Cal	Gain	Offset
3'	0.001	0.758	0.250	81.196	106.912	0.187
CAL	0.001	0.753				
5'	0.001	0.654	0.250	81.196	124.039	0.136
SUM						
S1	0.001	0.747	0.000	100.000	134.091	-0.111
S2	0.001	0.720	0.000	100.000	138.953	-0.105
S3	0.001	0.727	0.000	100.000	137.750	-0.126
S4	0.001	0.741	0.000	100.000	135.112	-0.175
S5	0.001	0.770	0.000	100.000	130.129	-0.165
S6	0.001	0.783	0.000	100.000	127.960	-0.167
S7	0.001	0.792	0.000	100.000	126.480	-0.173
S8	0.001	0.786	0.000	100.000	127.365	-0.171

Internal Reference Calibration, performed (Not Performed):

	Raw (v)		Calibrated (v)		Results	
	Zero	Cal	Zero	Cal	Gain	Offset
CAL	0.000	0.000	0.001	0.753	1.000	0.000

Air Zero Calibration, performed Mon Dec 11 08:39:18 2023:

	Raw (v)	Calibrated (v)	Results
	Zero	Zero	Offset
3'	0.000	0.000	0.000
5'	0.001	0.000	-0.000
SUM			
S1	0.001	0.000	-0.000
S2	0.001	0.000	-0.000
S3	0.001	0.000	-0.000
S4	0.002	0.000	-0.001
S5	0.001	0.000	0.000
S6	0.001	0.000	0.000
S7	0.001	0.000	0.000
S8	0.001	0.000	0.000

Inclinometer Calibration Report

Performed: (Not Performed)

	Low Read.	High Read.	Low Ref.	High Ref.	
X Accelerometer	0.00	1.00	0.00	1.00	gee
Y Accelerometer	0.00	1.00	0.00	1.00	gee
Z Accelerometer	0.00	1.00	0.00	1.00	gee



Dataset: terra_rg_11-18-297_rcbl.db: field/well/run1/main
Total length: 14.81 ft
Total weight: 197.00 lb
O.D.: 3.25 in

Company	TEP Rocky Mountain LLC
Well	RG 11-18-297
Field	Love Ranch
County	Rio Blanco
State	Colorado

TWG THE WIRELINE GROUP

Radial Cement Bond
Gamma Ray
Casing Collar Log