

**Inspection Photos**  
**Location Name: A07-01/Pad**  
**Location ID: 483510**



**Photo #1**

**Bishop A18-742 (123-52071) Wellsite**

**Drilling | DG**

*Location facing N*

*Well #1 of 16*



**Photo #2**

**Bishop A18-742 Wellsite**

**Drilling | DG**

*Location facing E*

*Site safety signage*



Inspection Photos  
Location Name: A07-01/Pad  
Location ID: 483510



Photo #3

Bishop A18-742 Wellsite

Drilling | DG

Storage Area

Fluids, Dry



Photo #4

Bishop A18-742 Wellsite

Drilling | DG

Access / Entrance signage





# Inspection Photos Location Name: A07-01/Pad Location ID: 483510

**State of Colorado**  
**Oil and Gas Conservation Commission**  
 1120 Lincoln Street, Suite 101, Denver, Colorado 80203  
 Phone: (303) 864-2100 Fax: (303) 864-2100

**APPLICATION FOR PERMIT TO**  
☒ Drill ☐ Re-drill ☐ Re-operate ☐ Re-commission and Operate

**TYPE OF WELL:** OIL ☒ GAS ☐ COALBED ☐ OTHER: ☐  
**ZONE TYPE:** SINGLE ZONE ☒ MULTIPLE ZONES ☐ CUMULATIVE ZONE ☐  
 Well Name: Bishop Well Number: A18-742 COGCC Operator Number: 100322  
 Name of Operator: NOBLE ENERGY INC. Address: 2001 16TH STREET SUITE 800 City: DENVER State: CO Zip: 80202 Phone: (303) 249-2425 Fax: ( )  
 Contact Name: Maxwell Montoya Email: demetregulabery@chevron.com

**FINANCIAL ASSURANCE FOR PLUGGING, ABANDONMENT, AND RECLAMATION**  
**COGCC Financial Assurance**  
☒ The Operator has provided or will provide Financial Assurance to the COGCC for this Well. Surety ID Number (if applicable): 20030009  
**Federal Financial Assurance**  
☐ In checking this box, the Operator certifies that it has provided or will provide at least this amount of Financial Assurance to the federal government for this Well. (For Rule 709.4.) Amount of Federal Financial Assurance \$

**WELL LOCATION INFORMATION**  
**Surface Location**  
 Grid: NENE Sec: 7 Twp: 6N Rng: 64W Meridian: 6  
 Footage at Surface: 857 Feet FNL 5/4 Feet FEL  
 Latitude: 40.505389 Longitude: -104.585743 Date of Measurement: 06/03/2019  
 GPS Data: GPS Quality Value: 1.4 Type of GPS Quality Value: PDOP  
 Ground Elevation: 4739  
 Field Name: WATTENBERG Field Number: 90750  
 Well Plan: ☐ Directional ☒ Horizontal (highly deviated) ☐ Vertical  
 If Well plan is Directional or Horizontal attach Deviated Drilling Plan and Directional Data.

**Subsurface Locations**  
 Top of Productive Zone (TPZ)  
 Sec: 7 Twp: 6N Rng: 64W Footage at TPZ: 200 FNL 2073 FEL  
 Measured Depth of TPZ: 7668 True Vertical Depth of TPZ: 6859 FNL FEL

Date Run: 3/13/2023 Doc: [E402872720] Well Name: Bishop A18-742 Page 1 of 9  
 Colorado Energy & Carbon Management Commission  
 Weld County  
 +40.504626, -104.585138  
 185° S  
 2024-01-05 12:20

Photo #5

Bishop A18-742 Wellsite

Drilling | DG

Current Well / Permit

Well #3 of 4




Photo #6

Bishop A18-742 Wellsite

Drilling | DG

BOP Test Chart(s)



**COLORADO**  
 Energy & Carbon Management  
 Commission

Department of Natural Resources

Inspection Photos  
Location Name: A07-01/Pad  
Location ID: 483510

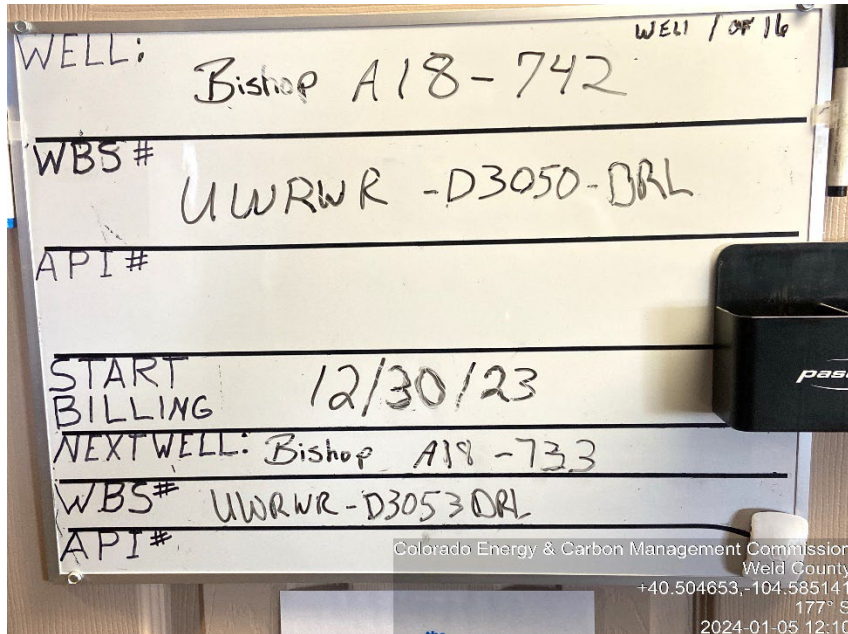


Photo #7

Bishop A18-742 Wellsite

Drilling | DG

Status

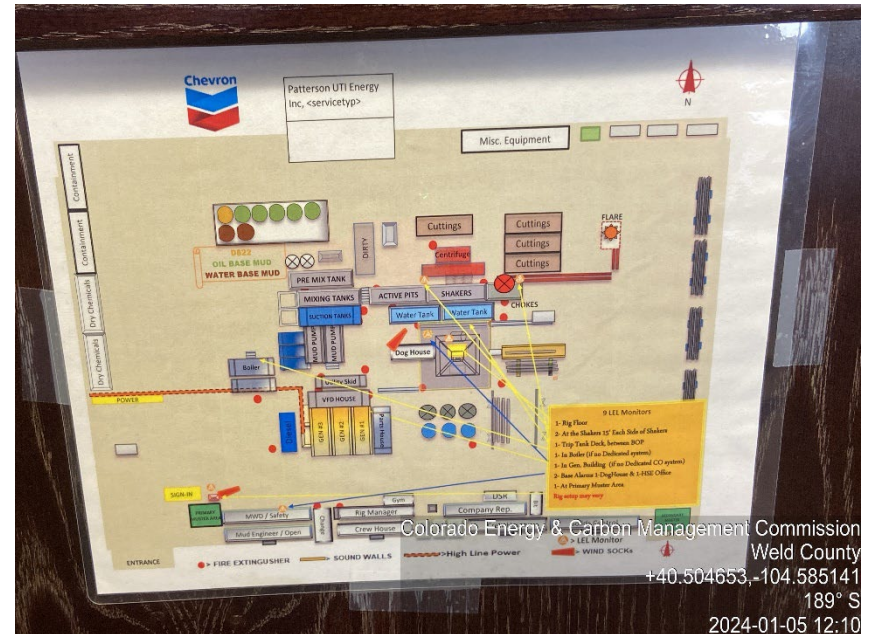


Photo #8

Bishop A18-742 Wellsite

Drilling | DG

Safety Plan

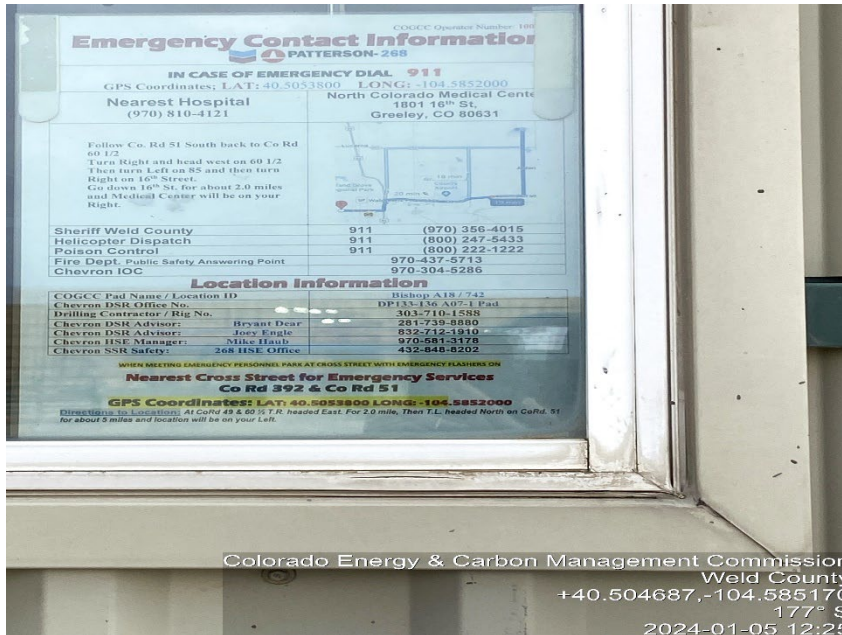


**COLORADO**  
Energy & Carbon Management  
Commission

Department of Natural Resources



**Inspection Photos**  
**Location Name: A07-01/Pad**  
**Location ID: 483510**



**Photo #9**  
**Bishop A18-742 Wellsite**  
**Drilling | DG**  
**Safety Emergency Contacts**

