

**Inspection Photos**  
**Location Name: Antelope 19**  
**Location ID: 418009**



Energy and Carbon Management Commission  
40.38006, -104.37056, 4578.4ft  
12/12/2023 14:23:16


**Photo 1 – Tank Battery**




Energy and Carbon Management Commission  
40.38037, -104.37039, 4565.6ft  
12/12/2023 14:23:41

**Photo 2 – ECD**

**Inspection Photos**  
**Location Name: Antelope 19**  
**Location ID: 418009**




**Photo 3 – Unmarked Risers at ECD**




**Photo 4 – Unmarked Riser**



**Inspection Photos**  
**Location Name: Antelope 19**  
**Location ID: 418009**




**Photo 5 – Unmarked Risers and Opened Ended pipe and Stacks**



**Photo 6 – Unmarked Risers**



**Inspection Photos**  
**Location Name: Antelope 19**  
**Location ID: 418009**



**Photo 7 – Unmarked Riser, Opened Ended pipe and Stacks and Unused Meter Tube**



**Photo 8 – Unmarked Riser and Unused Chemical Container**



**Inspection Photos**  
**Location Name: Antelope 19**  
**Location ID: 418009**



**Photo 9 – Wellhead**



**Photo 10 – Unmarked Riser at Wellhead**

**Inspection Photos**  
**Location Name: Antelope 19**  
**Location ID: 418009**



**Photo 11 – Wellhead Sign**



**Photo 12 – Tank Battery**





**Inspection Photos**  
**Location Name: Antelope 19**  
**Location ID: 418009**



**Photo 13 – Tank Battery Signs**

