

Inspection Photos
Location Name: Antelope 18I PAD
Location ID: 418173




Photo 1 – Compressor



Photo 2 – Compressor and Glycol Unit

Inspection Photos
Location Name: Antelope 18I PAD
Location ID: 418173



Photo 3 – Separators




Photo 4 – Unmarked OOSLAT 1" Riser

Inspection Photos
Location Name: Antelope 18I PAD
Location ID: 418173




Photo 5 – Unused Pipe and Parts



Photo 6 – Unmarked OOSLAT 2" Riser and unused Parts and Piping

Inspection Photos
Location Name: Antelope 18I PAD
Location ID: 418173



Photo 7 – ECDs




Photo 8 – Tank Battery

Inspection Photos
Location Name: Antelope 18I PAD
Location ID: 418173



Energy and Carbon Management Commission
40.39565, -104.35996, 4586.7ft
12/12/2023 13:51:13

Photo 9 – NFPA Labels on West Side Tanks



Energy and Carbon Management Commission
40.39566, -104.35996, 4587.8ft
12/12/2023 13:51:17

Photo 10 – NFPA Labels on West Side Tanks

Inspection Photos
Location Name: Antelope 18I PAD
Location ID: 418173



Photo 11 – Tank Battery Signs



Photo 12 – Wellheads



Inspection Photos
Location Name: Antelope 18I PAD
Location ID: 418173



Photo 13 – Wellhead Sign Faded no longer visible



Photo 14 – Unmarked OOSLAT 1" Riser

Inspection Photos
Location Name: Antelope 18I PAD
Location ID: 418173




Photo 15 – Unmarked OOSLAT 1" Riser



Photo 16 – Unmarked OOSLAT 1" Riser

Inspection Photos
Location Name: Antelope 18I PAD
Location ID: 418173



Energy and Carbon Management Commission
40.39593, -104.35929, 4573.8ft
12/12/2023 13:54:10

Photo 17 – Wellhead Sign faded no longer visible



Energy and Carbon Management Commission
40.39594, -104.35928, 4575.5ft
12/12/2023 13:54:15

Photo 18 – Wellhead Sign faded no longer visible