

**Inspection Photos**  
**Location Name: Henderson #1**  
**Location ID: 331730**



**Photo 1 – Skim Tank – NFPA Label missing**



**Photo 2 – Skim Tank – NFPA Label missing**



**Inspection Photos**  
**Location Name: Henderson #1**  
**Location ID: 331730**



**Photo 3 – Pit Area – Looking West**



**Photo 4 – Pit Area – Looking East**



**Inspection Photos**  
**Location Name: Henderson #1**  
**Location ID: 331730**



**Photo 5 – Pit Area – Looking South**



**Photo 6 – South Crude Oil Tanks**



**Inspection Photos**  
**Location Name: Henderson #1**  
**Location ID: 331730**



**Photo 7 – Tank Battery Sign – 24-Hour Emergency Phone Number no longer visible**




**Photo 8 – South Crude Oil Tanks**



**Inspection Photos**  
**Location Name: Henderson #1**  
**Location ID: 331730**




**Photo 9 – North Crude Oil tanks**




**Photo 10 – Risers not marked with OOSLAT**



**Inspection Photos**  
**Location Name: Henderson #1**  
**Location ID: 331730**



**Photo 11 – Risers not marked with OOSLAT**



**Photo 12 – Risers not marked with OOSLAT**



**Inspection Photos**  
**Location Name: Henderson #1**  
**Location ID: 331730**



**Photo 13 – Riser East of Heater Treater not marked with OOSLAT and Stained Soil**



**Photo 14 – Heater Treater**

**Inspection Photos**  
**Location Name: Henderson #1**  
**Location ID: 331730**



**Photo 15 – Unused Heater Treater and Gas Meter House  
have been removed**




**Photo 16 – Pumping Unit**



**Inspection Photos**  
**Location Name: Henderson #1**  
**Location ID: 331730**



**Photo 17 – Wellhead**



**Photo 18 – Stained Soil at Wellhead**