

Grand Valley Resources, Inc.

1938 NORTH FIRST STREET, SUITE 9
GRAND JUNCTION, CO 81501
(303) 241-3559



00044019

State of Colorado
Oil & Gas Conservation Commission
Department of Natural Resources
1580 Logan Street, Suite 380
Denver, CO 80203

Well Records Department

Dear Sirs:

With regards to you request for a status update on well

#51 Federal SW NE 11-1N-102W (Fed Lease COD032682-A)

After much research of what records we have, it appears there never was a well with that designation; or if there was, the designation was subsequently changed to 151-M, which was subsequently plugged and abandoned. Please see the accompanying letter and plats.

Sincerely,
GRAND VALLEY RESOURCES, INC.

J. C. Ternahan
J. C. Ternahan, Sec/Tr

encl - 4

*BLM believes this to be
1843 FNL & 1955 FE and
is plugged. 4/5/90 B*

*As per Alan
Schroeder.*

RECEIVED

MAR 14 1990

COLO. OIL & GAS CON. COMM.

THREE STATES OIL COMPANY

P. O. BOX 87

RANGELY, COLORADO
DENVER, COLORADO

PHONE 675-2460
452-5820

February 7, 1978

U S Department of The Interior
Geological Survey
Conservation Division
8440 Federal Building
Salt Lake City, Utah 84138

SEC. 11, T1N, R102W

Re: Letter dated January
5, 1978.
Lease D-032682-A

Dear Mr. E. W. Gynn:

With regard to your letter of January 5, 1978 as it relates to Well Nos: 51 and 51X Federal.

After checking our files, dead and active in the Rangely office and Denver office we find that Well 51 according to our files should have been listed as 151 M instead of 51. This Well was drilled by Gulfland Inc., and assigned to our company in May of 1970, therefore we do not have any of the information on this Well except that the "M" stands for the Well being drilled to the Morrison formation. We have a survey plat listing 151 M and 51X properly surveyed and dated September 16, 1969. We are inclosing two copies.

The Sundry Notice of intention to abandon Well 151M as of May 1976, this Well was abandoned as of that date according to Regulations by Utah-Colorado Casing, Pulling Company of Vernal, Utah. A proper marker was placed and cemented as required with the following information: Well 151M, Section 11, SENE, T I N, R 102 West, Lease D-032682-A, Rio Blanco County, Colorado.

As to the Sundry Notice to abandon 51X dated February 18, 1975 we have no record of this abandonment notice, however we do have a Sundry Notice dated November 7, 1977 which indicates 51X to be located 2100' FNL 1950' FEL, SWNE, section 11: T I N, R 102 West. This Well has been re-measured and found to be exactly in the correct location and Well 151M was also re-measured and is in the correct location. Where the number 51 originated I do not know except that perhaps as you will note on the survey plat the dot in front of 5 may have blurred the one.

page two cont'd

According to our records and all information we are able to locate and authenticate Well 151M is in the proper location, was properly abandoned in May of 1976. Abandonment approved by the department and all information forwarded to the department.

If there are any questions on these surveys kindly let us know.

Yours very truly,

A handwritten signature in cursive script, appearing to read "L. E. Bauer".

Three States Oil Company

P.O. Box 29157

Denver, Colorado 80229

LAG/lpg

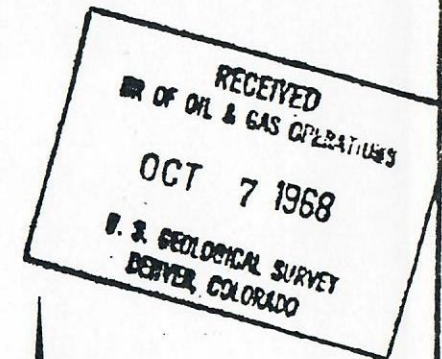
Enc: Copies of two Survey Plats

T 1N, R 102W, 6th P.M.

PROJECT

GULFLAND INC.

WELL LOCATION AS SHOWN IN THE
SW 1/4 OF THE NE 1/4, SECTION 11,
T 1N, R 102 W, 6th P.M., RIO BLANCO
COUNTY, COLORADO



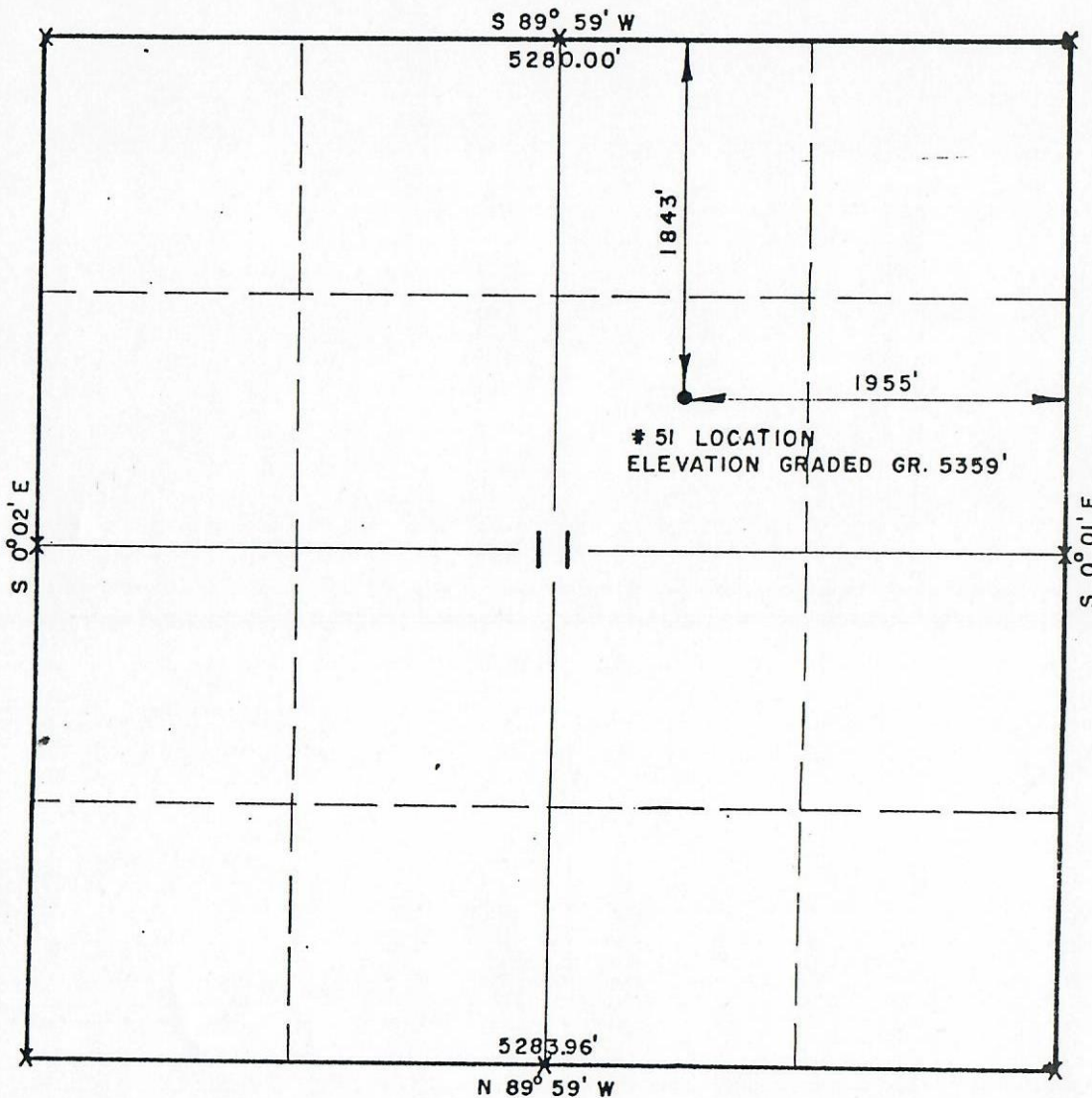
CERTIFICATE

THIS IS TO CERTIFY THAT THE ABOVE PLAT WAS PREPARED FROM
FIELD NOTES OF ACTUAL SURVEYS MADE BY ME OR UNDER MY
SUPERVISION AND THAT THE SAME ARE TRUE AND CORRECT TO THE
BEST OF MY KNOWLEDGE AND BELIEF

Gene Stewart
REGISTERED LAND SURVEYOR
REGISTRATION NO 9186
STATE OF COLORADO

UINTAH ENGINEERING & LAND SURVEYING
P.O. BOX Q - 110 EAST - FIRST SOUTH
VERNAL, UTAH - 84078

SCALE	1" = 1000'	DATE	Sept. 16, 1968
PARTY	G.S., L.T.	REFERENCES	GLO Plat
WEATHER	Fair & Warm	FILE	Gulfland



X = Corners Located

T 1N, R 102W, 61E PM.

WELL LOCATION AS SHOWN IN THE
SW 1/4 OF THE NE 1/4, SECTION 11,
T 1N, R 102W, 61E PM, RIO BLANCO
COUNTY, COLORADO

LEASE NO.
32682

RECEIVED
MAY 5 1972

COLORADO OIL & GAS CONS. COM.



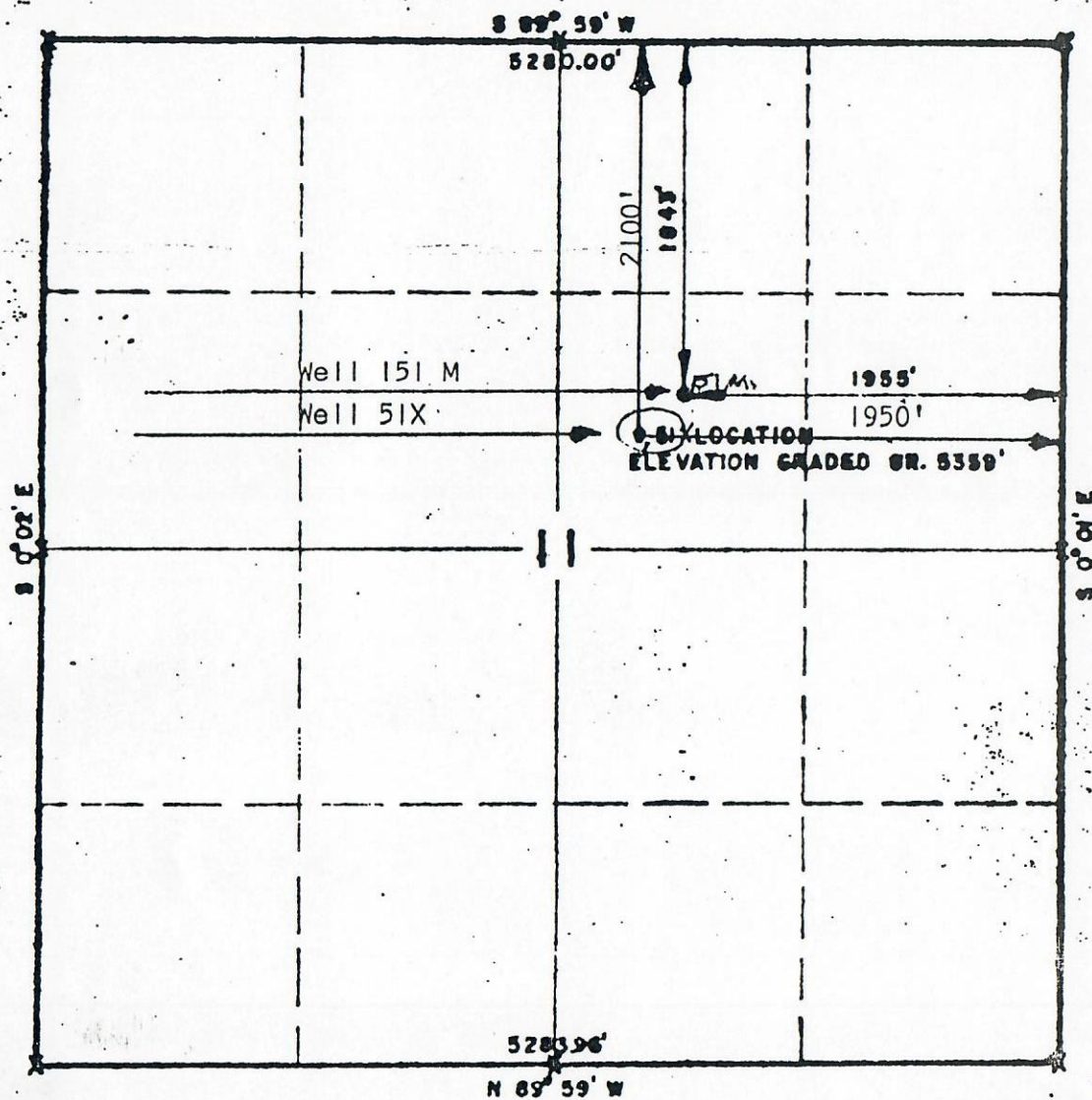
CERTIFICATE

THIS IS TO CERTIFY THAT THE ABOVE PLAT WAS PREPARED FROM
FIELD NOTES OF ACTUAL SURVEYS MADE BY ME OR UNDER MY
SUPERVISION AND THAT THE SAME ARE TRUE AND CORRECT TO THE
BEST OF MY KNOWLEDGE AND BELIEF

John Stewart
REGISTERED LAND SURVEYOR
REGISTRATION NO. 8163
STATE OF COLORADO

UINTAH ENGINEERING & LAND SURVEYING
P.O. BOX Q - 110 EAST - FIRST SOUTH
VERNAL, UTAH - 84078

SCALE 1" = 1000' DATE Sept 15 1980



X - Corners Located