

Point 1. Title: 16Oct23 10:00

 ECMC Environmental Inspection



🕒 16-Oct-23 10:00:44 AM

📍 40.06001, -104.97545

UTM:13n 502094 4434418

MGRS:13TEE0209334418 (± 12 ft)

Altitude: 5063 (± 10 ft)


Heading: NE26 ($\pm 13^\circ$,T)




Point 2. Title: 16Oct23 10:01

 **ECMC Environmental Inspection**



 **16-Oct-23 10:01:03 AM**

 **40.06001, -104.97529**

UTM:13n 502107 4434419

MGRS:13TEE0210734418 (± 15 ft)

Altitude: 5072 (± 12 ft)


Heading: SE147 ($\pm 13^\circ$,T)




Point 3. Title: 16Oct23 10:01

 **ECMC Environmental Inspection**



 **16-Oct-23 10:01:07 AM**

 **40.06001, -104.97529**

UTM:13n 502107 4434419

MGRS:13TEE0210734418 (± 15 ft)

Altitude: 5072 (± 12 ft)


Heading: SE123 ($\pm 13^\circ$;T)




Point 4. Title: 16Oct23 10:01

 **ECMC Environmental Inspection**



 **16-Oct-23 10:01:12 AM**

 **40.06001, -104.97529**

UTM:13n 502107 4434419

MGRS:13TEE0210734418 (± 15 ft)

Altitude: 5072 (± 12 ft)

Heading: SE105 ($\pm 13^\circ$,T)



Point 5. Title: 16Oct23 10:01

 **ECMC Environmental Inspection**



🕒 **16-Oct-23 10:01:17 AM**

📍 **40.06001, -104.97530**

UTM:13n 502106 4434418

MGRS:13TEE0210634417 (±16ft)

Altitude: 5065 (±11ft)

Heading: NE64 (±13°T)



Point 6. Title: 16Oct23 10:01

 ECMC Environmental Inspection



🕒 16-Oct-23 10:01:22 AM

📍 40.06001, -104.97529

UTM:13n 502107 4434418

MGRS:13TEE0210734418 (±16ft)

Altitude: 5065 (±11ft)

Heading: NE39 (±13°T)



Point 7. Title: 16Oct23 10:01

 ECMC Environmental Inspection



🕒 16-Oct-23 10:01:25 AM

📍 40.06001, -104.97529

UTM:13n 502107 4434418

MGRS:13TEE0210734418 (± 16 ft)

Altitude: 5065 (± 11 ft)

Heading: N13 ($\pm 13^\circ$,T)



Point 8. Title: 16Oct23 11:35

📍 ECMC Environmental Inspection

📍 MW-4

🕒 16-Oct-23 11:36:00 AM

📍 40.06021, -104.97530

UTM:13n 502106 4434440

MGRS:13TEE0210634439 (±16ft)

Altitude: 5073 (±11ft)

Heading: E93 (±13°T)




16Oct23 11:35 MW-4 ECMC Environmental Inspection


🕒 16-Oct-23 11:35:59 AM

Point 9. Title: 16Oct23 11:36

 **ECMC Environmental Inspection**

 **MW-4**

 **16-Oct-23 11:36:11 AM**

 **40.06020, -104.97530**

UTM:13n 502106 4434439

MGRS:13TEE0210634438 (±16ft)

Altitude: 5074 (±11ft)

Heading: E89 (±13°,T)



Point 10. Title: 16Oct23 11:36

 ECMC Environmental Inspection

 MW-4

🕒 16-Oct-23 11:36:27 AM

📍 40.06020, -104.97529

UTM:13n 502108 4434439

MGRS:13TEE0210734439 (±16ft)

Altitude: 5068 (±11ft)

Heading: W276 (±13°,T)



Point 11. Title: 16Oct23 11:37

📍 ECMC Environmental Inspection

📍 MW-5

🕒 16-Oct-23 11:37:15 AM

📍 40.05997, -104.97531

UTM:13n 502105 4434414

MGRS:13TEE0210534413 (±16ft)

Altitude: 5071 (±11ft)

Heading: E95 (±13°T)



Point 12. Title: 16Oct23 11:37

📍 ECMC Environmental Inspection

📍 MW-5

🕒 16-Oct-23 11:37:26 AM

📍 40.05995, -104.97531

UTM:13n 502106 4434411

MGRS:13TEE0210634411 (±16ft)

Altitude: 5074 (±11ft)

Heading: N6 (±13°,T)



Point 13. Title: 16Oct23 11:37

📍 ECMC Environmental Inspection

📍 MW-5

🕒 16-Oct-23 11:37:41 AM

📍 40.05996, -104.97530

UTM:13n 502106 4434413

MGRS:13TEE0210634412 (± 16 ft)

Altitude: 5075 (± 11 ft)

Heading: W275 ($\pm 13^\circ$,T)



Point 14. Title: 16Oct23 14:05
ECMC Environmental Inspection



16-Oct-23 02:05:43 PM
40.06002, -104.97457
UTM:13n 502168 4434419
MGRS:13TEE0216834419 (±16ft)
Altitude: 5071 (±11ft)
Heading: SE148 (±12°T)



Point 15. Title: 16Oct23 14:05
ECMC Environmental Inspection



⌚ 16-Oct-23 02:05:46 PM
⊕ 40.06003, -104.97457
UTM:13n 502169 4434420
MGRS:13TEE0216834419 (±16ft)
Altitude: 5071 (±11ft)
Heading: S187 (±12°,T)



Point 16. Title: 16Oct23 14:05
ECMC Environmental Inspection

16-Oct-23 02:05:53 PM
40.06003, -104.97457
UTM:13n 502168 4434420
MGRS:13TEE0216834419 (± 16 ft)
Altitude: 5070 (± 11 ft)
Heading: SW229 ($\pm 12^\circ$,T)



Point 17. Title: 16Oct23 14:05

📍 ECMC Environmental Inspection



🕒 16-Oct-23 02:05:57 PM

📍 40.06003, -104.97457

UTM:13n 502169 4434420

MGRS:13TEE0216934420 (± 16 ft)

Altitude: 5068 (± 11 ft)

Heading: W270 ($\pm 12^\circ$,T)



Point 18. Title: 16Oct23 14:05
ECMC Environmental Inspection



16-Oct-23 02:06:00 PM
40.06003, -104.97456
UTM:13n 502170 4434420
MGRS:13TEE0216934420 (±16ft)
Altitude: 5068 (±11ft)
Heading: W260 (±12°,T)



Point 19. Title: 16Oct23 14:06
ECMC Environmental Inspection



⊙ 16-Oct-23 02:06:04 PM
⊕ 40.06003, -104.97456
UTM:13n 502170 4434420
MGRS:13TEE0216934419 (±16ft)
Altitude: 5069 (±11ft)
Heading: SW210 (±12°T)



Point 20. Title: 16Oct23 14:06

 ECMC Environmental Inspection



🕒 16-Oct-23 02:06:07 PM

📍 40.06003, -104.97456

UTM:13n 502169 4434420

MGRS:13TEE0216934419 (± 16 ft)

Altitude: 5069 (± 11 ft)

Heading: S171 ($\pm 12^\circ$,T)



Point 21. Title: 16Oct23 14:06
ECMC Environmental Inspection



16-Oct-23 02:06:11 PM
40.06003, -104.97456
UTM:13n 502170 4434420
MGRS:13TEE0216934419 (± 16 ft)
Altitude: 5069 (± 11 ft)
Heading: SE164 ($\pm 12^\circ$,T)



Point 22. Title: 16Oct23 14:06

📍 ECMC Environmental Inspection



🕒 16-Oct-23 02:06:27 PM

📍 40.06008, -104.97465

UTM:13n 502162 4434426

MGRS:13TEE0216134425 (± 16 ft)

Altitude: 5071 (± 11 ft)

Heading: SW247 ($\pm 13^\circ$,T)



Point 23. Title: 16Oct23 14:06

 ECMC Environmental Inspection



🕒 16-Oct-23 02:06:34 PM

📍 40.06008, -104.97466

UTM:13n 502161 4434426

MGRS:13TEE0216134425 (± 16 ft)

Altitude: 5071 (± 11 ft)

Heading: SW246 ($\pm 12^\circ$,T)



Point 24. Title: 16Oct23 14:07

 ECMC Environmental Inspection



🕒 16-Oct-23 02:07:01 PM

📍 40.06010, -104.97480

UTM:13n 502149 4434428

MGRS:13TEE0214934428 (±16ft)

Altitude: 5071 (±11ft)

Heading: S189 (±12°,T)



Point 25. Title: 16Oct23 14:07
ECMC Environmental Inspection



16-Oct-23 02:07:09 PM
40.06011, -104.97480
UTM:13n 502149 4434429
MGRS:13TEE0214934429 (± 16 ft)
Altitude: 5068 (± 11 ft)
Heading: SE145 ($\pm 13^\circ$,T)



Point 26. Title: 16Oct23 14:07

 ECMC Environmental Inspection



🕒 16-Oct-23 02:07:24 PM

📍 40.06012, -104.97482

UTM:13n 502147 4434430

MGRS:13TEE0214734429 (± 16 ft)

Altitude: 5067 (± 11 ft)

Heading: SW230 ($\pm 13^\circ$,T)



Point 27. Title: 16Oct23 14:07

 ECMC Environmental Inspection



🕒 16-Oct-23 02:07:36 PM

📍 40.06014, -104.97485

UTM:13n 502145 4434433

MGRS:13TEE0214534432 (± 16 ft)

Altitude: 5070 (± 11 ft)

Heading: N345 ($\pm 13^\circ$,T)



Point 28. Title: 16Oct23 14:07

 ECMC Environmental Inspection



🕒 16-Oct-23 02:07:48 PM

📍 40.06014, -104.97490

UTM:13n 502141 4434433

MGRS:13TEE0214034432 (± 16 ft)

Altitude: 5067 (± 11 ft)

Heading: W269 ($\pm 13^\circ$,T)



Point 29. Title: 16Oct23 14:10
ECMC Environmental Inspection



☉ 16-Oct-23 02:10:31 PM
⊕ 40.06018, -104.97499
UTM:13n 502133 4434437
MGRS:13TEE0213234436 (±12ft)
Altitude: 5077 (±10ft)
Heading: SW198 (±12°T)



Point 30. Title: 16Oct23 14:10
ECMC Environmental Inspection



16-Oct-23 02:10:35 PM
40.06018, -104.97502
UTM:13n 502130 4434437
MGRS:13TEE0213034437 (± 12 ft)
Altitude: 5076 (± 10 ft)
Heading: S186 ($\pm 12^\circ$,T)



Point 31. Title: 16Oct23 14:10

 ECMC Environmental Inspection



🕒 16-Oct-23 02:10:40 PM

📍 40.06018, -104.97502

UTM:13n 502130 4434437

MGRS:13TEE0213034437 (±15ft)

Altitude: 5076 (±12ft)

Heading: W282 (±12°,T)



Point 32. Title: 16Oct23 14:10
ECMC Environmental Inspection



⌚ 16-Oct-23 02:10:57 PM
⊕ 40.06024, -104.97509
UTM:13n 502124 4434443
MGRS:13TEE0212434443 (±15ft)
Altitude: 5081 (±12ft)
Heading: S190 (±12°,T)



Point 33. Title: 16Oct23 14:11

 ECMC Environmental Inspection



🕒 16-Oct-23 02:11:01 PM

📍 40.06023, -104.97509

UTM:13n 502125 4434442

MGRS:13TEE0212434442 (± 16 ft)

Altitude: 5067 (± 11 ft)

Heading: W278 ($\pm 12^\circ$,T)



Point 34. Title: 16Oct23 14:11

 ECMC Environmental Inspection



🕒 16-Oct-23 02:11:04 PM

📍 40.06024, -104.97508

UTM:13n 502126 4434444

MGRS:13TEE0212534443 (±16ft)

Altitude: 5068 (±11ft)

Heading: NW331 (±12°T)




Point 35. Title: 16Oct23 14:11

 **ECMC Environmental Inspection**

 **UPRR PAN AM I23**

 **16-Oct-23 02:11:19 PM**

 **40.06023, -104.97509**

UTM:13n 502125 4434443

MGRS:13TEE0212434443 (±16ft)

Altitude: 5074 (±11ft)

Heading: SE154 (±12°T)

