


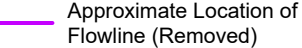


Default Folder: C:\Users\Greg Palese\OneDrive - ENSOLUM, LLC\Desktop\Enso\GIS2 - Denver\Oxy09A1417338 - Eisenach Preston 8-7K Wellhead\Eisenach Preston 8-7K Wellhead

Legend

-  P&A'd Wellhead
-  Soil Sample
-  Soil Screening
- 



Sources: Environmental Systems Research Institute (ESRI)



Flowline Excavation Site Map

Eisenach Preston 8-7K Wellhead
Kerr-McGee Oil & Gas Onshore, LP
SWNE SEC 8-T3N-R66W
Weld County, CO

Project Number: 09A1417338

FIGURE
2