

Point 1. Title: 21Sep23 14:04

 **ECMC Environmental Inspection**



🕒 **21-Sep-23 02:04:21 PM**

📍 **40.06761, -104.99222**

UTM:13n 500664 4435262

MGRS:13TEE0066335261 (±16ft)

Altitude: 5104 (±11ft)

Heading: SE142 (±13°T)



Point 2. Title: 21Sep23 14:04

 **ECMC Environmental Inspection**



🕒 **21-Sep-23 02:04:28 PM**

📍 **40.06761, -104.99221**

UTM:13n 500664 4435261

MGRS:13TEE0066335261 (±16ft)

Altitude: 5105 (±11ft)

Heading: SE154 (±13°T)




Point 3. Title: 21Sep23 14:04

 **ECMC Environmental Inspection**



 **21-Sep-23 02:04:33 PM**

 **40.06761, -104.99221**

UTM:13n 500664 4435261

MGRS:13TEE0066435261 (± 16 ft)

Altitude: 5105 (± 11 ft)

Heading: S168 ($\pm 13^\circ$,T)



Point 4. Title: 21Sep23 14:06

 ECMC Environmental Inspection



🕒 21-Sep-23 02:06:27 PM

📍 40.06534, -104.99231

UTM:13n 500656 4435009

MGRS:13TEE0065635009 (±16ft)

Altitude: 5124 (±11ft)


Heading: NE15 (±12°,T)




Point 5. Title: 21Sep23 14:06

 **ECMC Environmental Inspection**



 **21-Sep-23 02:06:30 PM**

 **40.06534, -104.99230**

UTM:13n 500656 4435009

MGRS:13TEE0065635008 (± 16 ft)

Altitude: 5123 (± 11 ft)

Heading: NE50 ($\pm 12^\circ$,T)



Point 6. Title: 21Sep23 14:06

 ECMC Environmental Inspection



🕒 21-Sep-23 02:06:33 PM

📍 40.06533, -104.99230

UTM:13n 500656 4435009

MGRS:13TEE0065635008 (±16ft)

Altitude: 5123 (±11ft)

Heading: E86 (±12°,T)



Point 7. Title: 21Sep23 14:06

 **ECMC Environmental Inspection**



🕒 **21-Sep-23 02:06:35 PM**

📍 **40.06533, -104.99230**

UTM:13n 500657 4435009

MGRS:13TEE0065635008 (±16ft)

Altitude: 5122 (±11ft)

Heading: SE123 (±12°T)



Point 8. Title: 21Sep23 14:06

 **ECMC Environmental Inspection**



🕒 **21-Sep-23 02:06:38 PM**

📍 **40.06534, -104.99231**

UTM:13n 500655 4435009

MGRS:13TEE0065535009 (±16ft)

Altitude: 5122 (±11ft)

Heading: S167 (±12°,T)




Point 9. Title: 21Sep23 14:06

 **ECMC Environmental Inspection**



 **21-Sep-23 02:06:45 PM**

 **40.06533, -104.99231**

UTM:13n 500656 4435008

MGRS:13TEE0065635007 (±16ft)

Altitude: 5123 (±11ft)


Heading: SW217 (±12°,T)




Point 10. Title: 21Sep23 14:06

 **ECMC Environmental Inspection**



 **21-Sep-23 02:06:48 PM**

 **40.06533, -104.99231**

UTM:13n 500656 4435008

MGRS:13TEE0065535007 (±16ft)

Altitude: 5121 (±11ft)

Heading: SW249 (±12°,T)



Point 11. Title: 21Sep23 14:07

📍 ECMC Environmental Inspection



🕒 21-Sep-23 02:07:04 PM

📍 40.06534, -104.99224

UTM:13n 500662 4435009

MGRS:13TEE0066135009 (±16ft)

Altitude: 5123 (±11ft)

Heading: SE142 (±12°T)



Point 12. Title: 21Sep23 14:07
📍 ECMC Environmental Inspection



🕒 21-Sep-23 02:07:13 PM
📍 40.06534, -104.99221
UTM:13n 500664 4435009
MGRS:13TEE0066435009 (±16ft)
Altitude: 5123 (±11ft)
Heading: SE117 (±12°,T)



Point 13. Title: 21Sep23 14:07
ECMC Environmental Inspection



21-Sep-23 02:07:25 PM
40.06533, -104.99222
UTM:13n 500663 4435008
MGRS:13TEE0066335008 (±16ft)
Altitude: 5123 (±11ft)
Heading: SW210 (±12°T)



Point 14. Title: 21Sep23 14:07
ECMC Environmental Inspection



🕒 21-Sep-23 02:07:29 PM
📍 40.06532, -104.99222
UTM:13n 500664 4435007
MGRS:13TEE0066335007 (±16ft)
Altitude: 5121 (±11ft)
Heading: S188 (±12°,T)



Point 15. Title: 21Sep23 14:07
ECMC Environmental Inspection



21-Sep-23 02:07:31 PM
40.06532, -104.99221
UTM:13n 500664 4435007
MGRS:13TEE0066335007 (±16ft)
Altitude: 5120 (±11ft)
Heading: SE159 (±12°;T)



Point 16. Title: 21Sep23 14:07
ECMC Environmental Inspection



21-Sep-23 02:07:37 PM
40.06532, -104.99222
UTM:13n 500664 4435008
MGRS:13TEE0066335007 (± 16 ft)
Altitude: 5120 (± 11 ft)
Heading: SE148 ($\pm 12^\circ$,T)




Point 17. Title: 21Sep23 14:08

 **ECMC Environmental Inspection**



 **21-Sep-23 02:08:44 PM**

 **40.06516, -104.99226**

UTM:13n 500660 4434990

MGRS:13TEE0066034989 (± 16 ft)

Altitude: 5123 (± 11 ft)

Heading: NE57 ($\pm 12^\circ$,T)



Point 18. Title: 21Sep23 14:09

 ECMC Environmental Inspection



🕒 21-Sep-23 02:09:03 PM

📍 40.06506, -104.99208

UTM:13n 500675 4434978

MGRS:13TEE0067534977 (±16ft)

Altitude: 5125 (±11ft)

Heading: NE40 (±12°,T)



Point 19. Title: 21Sep23 14:09

 **ECMC Environmental Inspection**



🕒 **21-Sep-23 02:09:30 PM**

📍 **40.06495, -104.99201**

UTM:13n 500681 4434966

MGRS:13TEE0068134965 (±16ft)

Altitude: 5126 (±11ft)

Heading: N358 (±12°T)



Point 20. Title: 21Sep23 14:09

 **ECMC Environmental Inspection**



🕒 **21-Sep-23 02:09:37 PM**

📍 **40.06497, -104.99203**

UTM:13n 500679 4434968

MGRS:13TEE0067934967 (±16ft)

Altitude: 5125 (±11ft)

Heading: SE156 (±12°;T)



Point 21. Title: 21Sep23 14:09
ECMC Environmental Inspection



21-Sep-23 02:09:50 PM
40.06497, -104.99212
UTM:13n 500672 4434968
MGRS:13TEE0067134968 (± 16 ft)
Altitude: 5124 (± 11 ft)
Heading: NW296 ($\pm 12^\circ$,T)



Point 22. Title: 21Sep23 14:09

 ECMC Environmental Inspection



🕒 21-Sep-23 02:09:54 PM

📍 40.06497, -104.99212

UTM:13n 500672 4434968

MGRS:13TEE0067234968 (± 16 ft)

Altitude: 5124 (± 11 ft)

Heading: SW254 ($\pm 12^\circ$,T)



Point 23. Title: 21Sep23 14:09

 ECMC Environmental Inspection



🕒 21-Sep-23 02:09:58 PM

📍 40.06497, -104.99211

UTM:13n 500673 4434968

MGRS:13TEE0067234968 (±16ft)

Altitude: 5123 (±11ft)

Heading: SW215 (±12°T)



Point 24. Title: 21Sep23 14:10
ECMC Environmental Inspection



🕒 21-Sep-23 02:10:00 PM
📍 40.06498, -104.99211
UTM:13n 500673 4434970
MGRS:13TEE0067234969 (±16ft)
Altitude: 5122 (±11ft)
Heading: SW242 (±12°,T)



Point 25. Title: 21Sep23 14:10
ECMC Environmental Inspection



21-Sep-23 02:10:12 PM
40.06498, -104.99213
UTM:13n 500672 4434969
MGRS:13TEE0067134968 (±16ft)
Altitude: 5124 (±11ft)
Heading: W280 (±12°,T)



Point 26. Title: 21Sep23 14:10
ECMC Environmental Inspection



🕒 21-Sep-23 02:10:19 PM
📍 40.06497, -104.99212
UTM:13n 500672 4434969
MGRS:13TEE0067134968 (±16ft)
Altitude: 5121 (±11ft)
Heading: NW304 (±12°,T)



Point 27. Title: 21Sep23 14:10

 **ECMC Environmental Inspection**



📍 **21-Sep-23 02:10:39 PM**

📍 **40.06504, -104.99216**

UTM:13n 500668 4434976

MGRS:13TEE0066834976 (±16ft)

Altitude: 5123 (±11ft)

Heading: SW222 (±12°T)



Point 28. Title: 21Sep23 14:10

 ECMC Environmental Inspection



🕒 21-Sep-23 02:10:42 PM

📍 40.06504, -104.99215

UTM:13n 500669 4434977

MGRS:13TEE0066934976 (± 16 ft)

Altitude: 5124 (± 11 ft)

Heading: SW200 ($\pm 12^\circ$,T)



Point 29. Title: 21Sep23 14:10
ECMC Environmental Inspection



🕒 21-Sep-23 02:10:45 PM
📍 40.06505, -104.99215
UTM:13n 500669 4434977
MGRS:13TEE0066934976 (±16ft)
Altitude: 5124 (±11ft)
Heading: S184 (±12°,T)



Point 30. Title: 21Sep23 14:12
ECMC Environmental Inspection



🕒 21-Sep-23 02:12:04 PM
📍 40.06482, -104.99225
UTM:13n 500661 4434952
MGRS:13TEE0066034951 (±16ft)
Altitude: 5121 (±11ft)
Heading: SW226 (±13°,T)



Point 31. Title: 21Sep23 14:12
ECMC Environmental Inspection



🕒 21-Sep-23 02:12:26 PM
📍 40.06482, -104.99231
UTM:13n 500655 4434952
MGRS:13TEE0065534952 (±16ft)
Altitude: 5122 (±11ft)
Heading: SW207 (±13°T)



Point 32. Title: 21Sep23 14:12
ECMC Environmental Inspection




21-Sep-23 02:12:53 PM
40.06482, -104.99232
UTM:13n 500655 4434951
MGRS:13TEE0065434951 (± 16 ft)
Altitude: 5124 (± 11 ft)
Heading: S178 ($\pm 12^\circ$,T)




Point 33. Title: 21Sep23 14:13

 **ECMC Environmental Inspection**



 **21-Sep-23 02:13:07 PM**

 **40.06484, -104.99232**

UTM:13n 500655 4434954

MGRS:13TEE0065534954 (±16ft)

Altitude: 5123 (±11ft)

Heading: N9 (±12°,T)



Point 34. Title: 21Sep23 14:13

 ECMC Environmental Inspection



🕒 21-Sep-23 02:13:10 PM

📍 40.06484, -104.99232

UTM:13n 500655 4434954

MGRS:13TEE0065534954 (± 16 ft)

Altitude: 5123 (± 11 ft)

Heading: NE33 ($\pm 12^\circ$,T)



Point 35. Title: 21Sep23 14:13
ECMC Environmental Inspection



21-Sep-23 02:13:28 PM
40.06479, -104.99232
UTM:13n 500655 4434948
MGRS:13TEE0065434948 (± 16 ft)
Altitude: 5126 (± 11 ft)
Heading: S171 ($\pm 12^\circ$;T)



Point 36. Title: 21Sep23 14:14

 **ECMC Environmental Inspection**



🕒 **21-Sep-23 02:14:26 PM**

📍 **40.06481, -104.99231**

UTM:13n 500656 4434950

MGRS:13TEE0065534950 (±12ft)

Altitude: 5116 (±10ft)

Heading: SE111 (±12°T)



Point 37. Title: 21Sep23 14:14

ECMC Environmental Inspection



21-Sep-23 02:14:37 PM

40.06452, -104.99233

UTM:13n 500654 4434918

MGRS:13TEE0065334918 (±15ft)

Altitude: 5123 (±12ft)

Heading: E92 (±12°T)



Point 38. Title: 21Sep23 14:14

 **ECMC Environmental Inspection**



🕒 **21-Sep-23 02:14:55 PM**

📍 **40.06448, -104.99234**

UTM:13n 500653 4434913

MGRS:13TEE0065334913 (±15ft)

Altitude: 5126 (±12ft)

Heading: NE57 (±12°T)



Point 39. Title: 21Sep23 14:15
ECMC Environmental Inspection



🕒 21-Sep-23 02:15:11 PM
📍 40.06431, -104.99236
UTM:13n 500652 4434895
MGRS:13TEE0065134895 (±16ft)
Altitude: 5128 (±11ft)
Heading: SE128 (±12°;T)



Point 40. Title: 21Sep23 14:15

 ECMC Environmental Inspection



🕒 21-Sep-23 02:15:52 PM

📍 40.06389, -104.99221

UTM:13n 500664 4434848

MGRS:13TEE0066434848 (±16ft)

Altitude: 5132 (±11ft)

Heading: NE16 (±13°,T)



Point 41. Title: 21Sep23 14:16

 **ECMC Environmental Inspection**



🕒 **21-Sep-23 02:16:05 PM**

📍 **40.06386, -104.99209**


UTM:13n 500674 4434845

MGRS:13TEE0067434844 (±16ft)

Altitude: 5135 (±11ft)

Heading: NE64 (±13°T)



Point 42. Title: 21Sep23 14:17
 **ECMC Environmental Inspection**




🕒 **21-Sep-23 02:17:51 PM**
📍 **40.06388, -104.99201**
UTM:13n 500681 4434847
MGRS:13TEE0068134846 (±16ft)
Altitude: 5134 (±11ft)
Heading: NW292 (±14°T)




Point 43. Title: 21Sep23 14:18

 **ECMC Environmental Inspection**



 **21-Sep-23 02:18:13 PM**

 **40.06389, -104.99208**

UTM:13n 500676 4434848

MGRS:13TEE0067534848 (± 16 ft)

Altitude: 5134 (± 11 ft)


Heading: SE146 ($\pm 14^\circ$,T)




Point 44. Title: 21Sep23 14:18

 **ECMC Environmental Inspection**



 **21-Sep-23 02:18:35 PM**

 **40.06388, -104.99233**

UTM:13n 500654 4434847

MGRS:13TEE0065434846 (±16ft)

Altitude: 5130 (±11ft)


Heading: SW222 (±14°T)




Point 45. Title: 21Sep23 14:18

 **ECMC Environmental Inspection**



 **21-Sep-23 02:18:47 PM**

 **40.06390, -104.99243**

UTM:13n 500646 4434849

MGRS:13TEE0064534849 (±16ft)

Altitude: 5133 (±11ft)


Heading: SW222 (±14°T)




Point 46. Title: 21Sep23 14:18

 **ECMC Environmental Inspection**



 **21-Sep-23 02:18:50 PM**

 **40.06390, -104.99243**

UTM:13n 500646 4434850

MGRS:13TEE0064534849 (±16ft)

Altitude: 5131 (±11ft)

Heading: W255 (±13°T)



Point 47. Title: 21Sep23 14:19
ECMC Environmental Inspection




21-Sep-23 02:19:04 PM
40.06389, -104.99263
UTM:13n 500629 4434849
MGRS:13TEE0062834848 (± 16 ft)
Altitude: 5128 (± 11 ft)
Heading: S186 ($\pm 13^\circ$,T)




Point 48. Title: 21Sep23 14:19

 **ECMC Environmental Inspection**



 **21-Sep-23 02:19:20 PM**

 **40.06389, -104.99290**

UTM:13n 500606 4434849

MGRS:13TEE0060534848 (±16ft)

Altitude: 5120 (±11ft)

Heading: S177 (±13°,T)



Point 49. Title: 21Sep23 14:19

 **ECMC Environmental Inspection**



🕒 **21-Sep-23 02:19:35 PM**

📍 **40.06389, -104.99320**

UTM:13n 500580 4434849

MGRS:13TEE0057934848 (±16ft)

Altitude: 5119 (±11ft)

Heading: SE158 (±13°T)



Point 50. Title: 21Sep23 14:19
ECMC Environmental Inspection



🕒 21-Sep-23 02:19:59 PM
📍 40.06389, -104.99347
UTM:13n 500557 4434848
MGRS:13TEE0055634847 (±16ft)
Altitude: 5116 (±11ft)
Heading: SE152 (±13°T)



Point 51. Title: 21Sep23 14:20

 ECMC Environmental Inspection



🕒 21-Sep-23 02:20:23 PM

📍 40.06388, -104.99368

UTM:13n 500539 4434848

MGRS:13TEE0053834847 (± 16 ft)

Altitude: 5116 (± 11 ft)

Heading: S194 ($\pm 13^\circ$,T)



Point 52. Title: 21Sep23 14:20

 ECMC Environmental Inspection



🕒 21-Sep-23 02:20:36 PM

📍 40.06388, -104.99370

UTM:13n 500537 4434847

MGRS:13TEE0053734847 (±16ft)

Altitude: 5114 (±10ft)

Heading: SW196 (±13°T)



Point 53. Title: 21Sep23 14:20

 **ECMC Environmental Inspection**



🕒 **21-Sep-23 02:20:57 PM**

📍 **40.06388, -104.99399**

UTM:13n 500513 4434847

MGRS:13TEE0051234847 (±16ft)

Altitude: 5112 (±10ft)

Heading: SE163 (±13°T)



Point 54. Title: 21Sep23 14:21
ECMC Environmental Inspection



21-Sep-23 02:21:18 PM
40.06389, -104.99429
UTM:13n 500487 4434849
MGRS:13TEE0048634848 (±16ft)
Altitude: 5110 (±10ft)
Heading: SE155 (±13°T)



Point 55. Title: 21Sep23 14:21
ECMC Environmental Inspection



21-Sep-23 02:21:35 PM
40.06389, -104.99459
UTM:13n 500461 4434848
MGRS:13TEE0046134848 (±16ft)
Altitude: 5109 (±11ft)
Heading: SE141 (±13°,T)



Point 56. Title: 21Sep23 14:21
ECMC Environmental Inspection



📍 21-Sep-23 02:21:50 PM
📍 40.06388, -104.99463
UTM:13n 500458 4434847
MGRS:13TEE0045834846 (±16ft)
Altitude: 5110 (±10ft)
Heading: SE115 (±12°T)



Point 57. Title: 21Sep23 14:22
ECMC Environmental Inspection



☉ 21-Sep-23 02:22:09 PM
⊕ 40.06386, -104.99483
UTM:13n 500441 4434845
MGRS:13TEE0044134845 (±16ft)
Altitude: 5109 (±11ft)
Heading: SE164 (±13°T)




Point 58. Title: 21Sep23 14:22

 **ECMC Environmental Inspection**



 **21-Sep-23 02:22:45 PM**

 **40.06386, -104.99517**

UTM:13n 500412 4434845

MGRS:13TEE0041134844 (±16ft)

Altitude: 5108 (±11ft)


Heading: S183 (±13°,T)




Point 59. Title: 21Sep23 14:22

 **ECMC Environmental Inspection**



 **21-Sep-23 02:22:58 PM**

 **40.06387, -104.99529**

UTM:13n 500402 4434846

MGRS:13TEE0040134845 (±16ft)

Altitude: 5107 (±10ft)

Heading: SE125 (±13°T)



Point 60. Title: 21Sep23 14:23

 ECMC Environmental Inspection



🕒 21-Sep-23 02:23:24 PM

📍 40.06385, -104.99566

UTM:13n 500370 4434844

MGRS:13TEE0036934844 (±16ft)

Altitude: 5110 (±11ft)

Heading: SE152 (±13°T)




Point 61. Title: 21Sep23 14:23

 **ECMC Environmental Inspection**



 **21-Sep-23 02:23:41 PM**

 **40.06385, -104.99591**

UTM:13n 500349 4434843

MGRS:13TEE0034834843 (±16ft)

Altitude: 5110 (±11ft)

Heading: S190 (±13°,T)



Point 62. Title: 21Sep23 14:24

 **ECMC Environmental Inspection**



🕒 **21-Sep-23 02:24:12 PM**

📍 **40.06384, -104.99638**

UTM:13n 500309 4434843

MGRS:13TEE0030834842 (±16ft)

Altitude: 5109 (±11ft)

Heading: SE146 (±14°T)



Point 63. Title: 21Sep23 14:24

 ECMC Environmental Inspection



🕒 21-Sep-23 02:24:20 PM

📍 40.06385, -104.99644

UTM:13n 500304 4434844

MGRS:13TEE0030334843 (± 16 ft)

Altitude: 5108 (± 11 ft)


Heading: SE114 ($\pm 14^\circ$,T)




Point 64. Title: 21Sep23 14:24

 **ECMC Environmental Inspection**



 **21-Sep-23 02:24:28 PM**

 **40.06385, -104.99651**

UTM:13n 500297 4434845

MGRS:13TEE0029734844 (±16ft)

Altitude: 5108 (±11ft)

Heading: S190 (±13°,T)



Point 65. Title: 21Sep23 14:24

 ECMC Environmental Inspection



🕒 21-Sep-23 02:24:36 PM

📍 40.06386, -104.99655

UTM:13n 500294 4434845

MGRS:13TEE0029434844 (±16ft)

Altitude: 5107 (±11ft)

Heading: S191 (±13°T)



Point 66. Title: 21Sep23 14:24

 ECMC Environmental Inspection



🕒 21-Sep-23 02:24:49 PM

📍 40.06387, -104.99665

UTM:13n 500285 4434847

MGRS:13TEE0028534846 (±16ft)

Altitude: 5108 (±11ft)

Heading: SE110 (±13°,T)



Point 67. Title: 21Sep23 14:24

 **ECMC Environmental Inspection**



🕒 **21-Sep-23 02:24:52 PM**

📍 **40.06388, -104.99664**

UTM:13n 500286 4434847

MGRS:13TEE0028634847 (±16ft)

Altitude: 5107 (±11ft)

Heading: SE125 (±13°T)



Point 68. Title: 21Sep23 14:25

 ECMC Environmental Inspection



🕒 21-Sep-23 02:25:14 PM

📍 40.06386, -104.99663

UTM:13n 500287 4434845

MGRS:13TEE0028734845 (±16ft)

Altitude: 5110 (±11ft)

Heading: E97 (±12°,T)



Point 69. Title: 21Sep23 14:25

 ECMC Environmental Inspection



🕒 21-Sep-23 02:25:18 PM

📍 40.06386, -104.99664

UTM:13n 500286 4434845

MGRS:13TEE0028634844 (±16ft)

Altitude: 5108 (±11ft)

Heading: SE124 (±12°T)



Point 70. Title: 21Sep23 14:25

 ECMC Environmental Inspection



🕒 21-Sep-23 02:25:21 PM

📍 40.06386, -104.99665

UTM:13n 500286 4434846

MGRS:13TEE0028534845 (±16ft)

Altitude: 5108 (±11ft)

Heading: SE153 (±12°T)



Point 71. Title: 21Sep23 14:25
ECMC Environmental Inspection



📍 21-Sep-23 02:25:26 PM
📍 40.06387, -104.99665
UTM:13n 500286 4434846
MGRS:13TEE0028534845 (±16ft)
Altitude: 5109 (±11ft)
Heading: SW208 (±12°;T)



Point 72. Title: 21Sep23 14:25

 ECMC Environmental Inspection



🕒 21-Sep-23 02:25:48 PM

📍 40.06385, -104.99675

UTM:13n 500278 4434844

MGRS:13TEE0027734843 (± 16 ft)

Altitude: 5105 (± 11 ft)

Heading: SE107 ($\pm 12^\circ$,T)



Point 73. Title: 21Sep23 14:25

 ECMC Environmental Inspection



🕒 21-Sep-23 02:25:54 PM

📍 40.06384, -104.99674

UTM:13n 500278 4434843

MGRS:13TEE0027834842 (±16ft)

Altitude: 5108 (±11ft)

Heading: SE158 (±12°T)



Point 74. Title: 21Sep23 14:25

 ECMC Environmental Inspection



🕒 21-Sep-23 02:25:58 PM

📍 40.06384, -104.99673

UTM:13n 500279 4434843

MGRS:13TEE0027934842 (± 16 ft)

Altitude: 5106 (± 11 ft)

Heading: SW218 ($\pm 12^\circ$,T)



Point 75. Title: 21Sep23 14:26

 ECMC Environmental Inspection



🕒 21-Sep-23 02:26:12 PM

📍 40.06383, -104.99681

UTM:13n 500272 4434842

MGRS:13TEE0027134841 (±16ft)

Altitude: 5107 (±11ft)

Heading: S181 (±12°,T)



Point 76. Title: 21Sep23 14:26

 ECMC Environmental Inspection



🕒 21-Sep-23 02:26:16 PM

📍 40.06383, -104.99681

UTM:13n 500272 4434842

MGRS:13TEE0027234841 (±16ft)

Altitude: 5107 (±11ft)

Heading: SE134 (±12°T)



Point 77. Title: 21Sep23 14:26

 **ECMC Environmental Inspection**



🕒 **21-Sep-23 02:26:32 PM**

📍 **40.06383, -104.99681**

UTM:13n 500272 4434841

MGRS:13TEE0027234841 (±16ft)

Altitude: 5107 (±11ft)

Heading: SE105 (±12°T)



Point 78. Title: 21Sep23 14:27

📍 ECMC Environmental Inspection



🕒 21-Sep-23 02:27:08 PM

📍 40.06383, -104.99678

UTM:13n 500275 4434842

MGRS:13TEE0027434841 (±16ft)

Altitude: 5108 (±11ft)

Heading: E93 (±12°T)



Point 79. Title: 21Sep23 14:27

 ECMC Environmental Inspection



🕒 21-Sep-23 02:27:34 PM

📍 40.06386, -104.99665

UTM:13n 500286 4434845

MGRS:13TEE0028534844 (±16ft)

Altitude: 5104 (±11ft)

Heading: W263 (±12°,T)




Point 80. Title: 21Sep23 14:36

 **ECMC Environmental Inspection**



 **21-Sep-23 02:36:12 PM**

 **40.07102, -104.99200**

UTM:13n 500682 4435640

MGRS:13TEE0068235639 (± 15 ft)

Altitude: 5077 (± 12 ft)

Heading: NW315 ($\pm 10^\circ$,T)



Point 81. Title: 21Sep23 14:36

 ECMC Environmental Inspection



🕒 21-Sep-23 02:36:26 PM

📍 40.07104, -104.99199

UTM:13n 500683 4435642

MGRS:13TEE0068235642 (±15ft)

Altitude: 5076 (±12ft)

Heading: NW302 (±10°,T)



Point 82. Title: 21Sep23 14:36

 ECMC Environmental Inspection



🕒 21-Sep-23 02:36:37 PM

📍 40.07109, -104.99197

UTM:13n 500685 4435648

MGRS:13TEE0068435648 (±16ft)

Altitude: 5070 (±11ft)


Heading: NW299 (±10°,T)




Point 83. Title: 21Sep23 14:37

 **ECMC Environmental Inspection**



 **21-Sep-23 02:37:12 PM**

 **40.07176, -104.99184**

UTM:13n 500696 4435721

MGRS:13TEE0069535721 (±16ft)

Altitude: 5068 (±11ft)

Heading: NE17 (±10°,T)



Point 84. Title: 21Sep23 14:37

 **ECMC Environmental Inspection**



🕒 **21-Sep-23 02:37:29 PM**

📍 **40.07197, -104.99185**

UTM:13n 500695 4435745

MGRS:13TEE0069435745 (±16ft)

Altitude: 5068 (±11ft)

Heading: NE19 (±10°T)

