



Point 1. Title: 21Sep23 13:40

 **ECMC Environmental Inspection**



 **21-Sep-23 01:40:32 PM**

 **40.07421, -104.97585**

UTM:13n 502059 4435994

MGRS:13TEE0205935993 (± 16 ft)

Altitude: 5041 (± 11 ft)

Heading: NW300 ($\pm 10^\circ$,T)



Point 2. Title: 21Sep23 13:40

 ECMC Environmental Inspection



🕒 21-Sep-23 01:40:36 PM

📍 40.07421, -104.97585

UTM:13n 502059 4435994

MGRS:13TEE0205835993 (±16ft)

Altitude: 5041 (±11ft)


Heading: NW332 (±10°,T)




Point 3. Title: 21Sep23 13:43

 **ECMC Environmental Inspection**



 **21-Sep-23 01:43:04 PM**

 **40.07502, -104.97603**

UTM:13n 502044 4436083

MGRS:13TEE0204336083 (± 16 ft)

Altitude: 5050 (± 11 ft)

Heading: W281 ($\pm 12^\circ$,T)



Point 4. Title: 21Sep23 13:43

 ECMC Environmental Inspection



🕒 21-Sep-23 01:43:21 PM

📍 40.07502, -104.97609

UTM:13n 502039 4436084

MGRS:13TEE0203836083 (± 16 ft)

Altitude: 5051 (± 11 ft)


Heading: NW321 ($\pm 12^\circ$,T)




Point 5. Title: 21Sep23 13:43

 **ECMC Environmental Inspection**



 **21-Sep-23 01:43:26 PM**

 **40.07502, -104.97608**

UTM:13n 502039 4436084

MGRS:13TEE0203936084 (±16ft)

Altitude: 5051 (±11ft)

Heading: W277 (±12°,T)



Point 6. Title: 21Sep23 13:43

 **ECMC Environmental Inspection**



🕒 **21-Sep-23 01:43:29 PM**

📍 **40.07502, -104.97609**

UTM:13n 502039 4436084

MGRS:13TEE0203836083 (±16ft)

Altitude: 5051 (±11ft)

Heading: SW237 (±12°;T)



Point 7. Title: 21Sep23 13:43

 **ECMC Environmental Inspection**



🕒 **21-Sep-23 01:43:35 PM**

📍 **40.07502, -104.97608**

UTM:13n 502040 4436084

MGRS:13TEE0203936083 (±16ft)

Altitude: 5050 (±11ft)


Heading: NW324 (±12°,T)




Point 8. Title: 21Sep23 13:43

 **ECMC Environmental Inspection**



 **21-Sep-23 01:43:39 PM**

 **40.07502, -104.97607**

UTM:13n 502040 4436084

MGRS:13TEE0203936084 (±16ft)

Altitude: 5050 (±11ft)

Heading: N349 (±12°T)



Point 9. Title: 21Sep23 13:43

 **ECMC Environmental Inspection**



🕒 **21-Sep-23 01:43:59 PM**

📍 **40.07511, -104.97608**

UTM:13n 502039 4436094

MGRS:13TEE0203936094 (±16ft)

Altitude: 5052 (±11ft)

Heading: NW288 (±12°T)



Point 10. Title: 21Sep23 13:44

 ECMC Environmental Inspection



🕒 21-Sep-23 01:44:22 PM

📍 40.07516, -104.97610

UTM:13n 502038 4436099

MGRS:13TEE0203736099 (±16ft)

Altitude: 5053 (±11ft)

Heading: SW197 (±12°,T)



Point 11. Title: 21Sep23 13:44

 **ECMC Environmental Inspection**



🕒 **21-Sep-23 01:44:26 PM**

📍 **40.07516, -104.97610**

UTM:13n 502038 4436100

MGRS:13TEE0203736100 (±16ft)

Altitude: 5053 (±11ft)

Heading: SW241 (±12°T)



Point 12. Title: 21Sep23 13:44

 **ECMC Environmental Inspection**



🕒 **21-Sep-23 01:44:32 PM**

📍 **40.07516, -104.97611**

UTM:13n 502037 4436099

MGRS:13TEE0203736099 (±16ft)

Altitude: 5056 (±11ft)

Heading: SW228 (±12°,T)

