

Point 1. Title: 21Sep23 12:39

📍 ECMC Environmental Inspection



🕒 21-Sep-23 12:39:39 PM

📍 40.05750, -104.95493

UTM:13n 503844 4434141

MGRS:13TEE0384434140 (± 16 ft)

Altitude: 5111 (± 11 ft)

Heading: NE45 ($\pm 10^\circ$,T)



Point 2. Title: 21Sep23 12:46

 **ECMC Environmental Inspection**



🕒 **21-Sep-23 12:46:08 PM**

📍 **40.05732, -104.95431**

UTM:13n 503897 4434120

MGRS:13TEE0389734120 (±15ft)

Altitude: 5114 (±12ft)

Heading: S183 (±15°,T)



Point 3. Title: 21Sep23 12:46

 **ECMC Environmental Inspection**



🕒 **21-Sep-23 12:46:10 PM**

📍 **40.05732, -104.95430**

UTM:13n 503897 4434121

MGRS:13TEE0389734120 (±15ft)

Altitude: 5114 (±12ft)


Heading: SE161 (±15°,T)




Point 4. Title: 21Sep23 12:46

 **ECMC Environmental Inspection**



 **21-Sep-23 12:46:13 PM**

 **40.05733, -104.95432**

UTM:13n 503896 4434121

MGRS:13TEE0389634121 (± 15 ft)

Altitude: 5109 (± 12 ft)

Heading: SE156 ($\pm 15^\circ$,T)



Point 5. Title: 21Sep23 12:46
ECMC Environmental Inspection



📍 21-Sep-23 12:46:16 PM
📍 40.05733, -104.95432
UTM:13n 503896 4434121
MGRS:13TEE0389634121 (±15ft)
Altitude: 5109 (±12ft)
Heading: SE128 (±15°T)



Point 6. Title: 21Sep23 12:51

 ECMC Environmental Inspection



🕒 21-Sep-23 12:51:57 PM

📍 40.05735, -104.95429

UTM:13n 503899 4434124

MGRS:13TEE0389834123 (± 12 ft)

Altitude: 5123 (± 10 ft)


Heading: SE123 ($\pm 13^\circ$,T)




Point 7. Title: 21Sep23 12:52

 **ECMC Environmental Inspection**



 **21-Sep-23 12:52:00 PM**

 **40.05735, -104.95429**

UTM:13n 503899 4434124

MGRS:13TEE0389834123 (±12ft)

Altitude: 5123 (±10ft)


Heading: NE28 (±13°T)




Point 8. Title: 21Sep23 12:53

 **ECMC Environmental Inspection**



 **21-Sep-23 12:53:07 PM**

 **40.05740, -104.95414**

UTM:13n 503911 4434130

MGRS:13TEE0391034129 (± 16 ft)

Altitude: 5121 (± 11 ft)


Heading: SW201 ($\pm 13^\circ$,T)




Point 9. Title: 21Sep23 12:53

 **ECMC Environmental Inspection**



 **21-Sep-23 12:53:11 PM**

 **40.05741, -104.95415**

UTM:13n 503910 4434130

MGRS:13TEE0391034130 (± 16 ft)

Altitude: 5119 (± 11 ft)

Heading: S175 ($\pm 13^\circ$,T)



Point 10. Title: 21Sep23 12:53
ECMC Environmental Inspection



21-Sep-23 12:53:51 PM
40.05711, -104.95415
UTM:13n 503911 4434097
MGRS:13TEE0391034096 (± 16 ft)
Altitude: 5124 (± 11 ft)
Heading: SE138 ($\pm 13^\circ$,T)



Point 11. Title: 21Sep23 12:54

 ECMC Environmental Inspection



🕒 21-Sep-23 12:54:14 PM

📍 40.05706, -104.95425

UTM:13n 503902 4434091

MGRS:13TEE0390134091 (± 16 ft)

Altitude: 5122 (± 11 ft)

Heading: NW316 ($\pm 13^\circ$,T)



Point 12. Title: 21Sep23 12:54

 ECMC Environmental Inspection



🕒 21-Sep-23 12:54:18 PM

📍 40.05705, -104.95424

UTM:13n 503903 4434091

MGRS:13TEE0390234090 (± 16 ft)

Altitude: 5121 (± 11 ft)

Heading: N354 ($\pm 13^\circ$,T)



Point 13. Title: 21Sep23 12:54

 ECMC Environmental Inspection



🕒 21-Sep-23 12:54:20 PM

📍 40.05706, -104.95425

UTM:13n 503902 4434091

MGRS:13TEE0390234091 (± 16 ft)

Altitude: 5120 (± 11 ft)


Heading: NE22 ($\pm 13^\circ$,T)




Point 14. Title: 21Sep23 12:54

 **ECMC Environmental Inspection**



 **21-Sep-23 12:54:29 PM**

 **40.05708, -104.95425**

UTM:13n 503902 4434093

MGRS:13TEE0390134093 (±16ft)

Altitude: 5123 (±11ft)

Heading: NE26 (±13°T)



Point 15. Title: 21Sep23 12:55
ECMC Environmental Inspection



🕒 21-Sep-23 12:55:10 PM
📍 40.05679, -104.95412
UTM:13n 503913 4434061
MGRS:13TEE0391334061 (±16ft)
Altitude: 5129 (±11ft)
Heading: SE151 (±13°,T)



Point 16. Title: 21Sep23 12:55
ECMC Environmental Inspection



21-Sep-23 12:55:13 PM
40.05678, -104.95413
UTM:13n 503913 4434060
MGRS:13TEE0391234060 (± 16 ft)
Altitude: 5129 (± 11 ft)
Heading: SE147 ($\pm 13^\circ$,T)



Point 17. Title: 21Sep23 12:55

 ECMC Environmental Inspection



🕒 21-Sep-23 12:55:27 PM

📍 40.05673, -104.95413

UTM:13n 503912 4434055

MGRS:13TEE0391134055 (±16ft)

Altitude: 5129 (±11ft)

Heading: E87 (±13°T)

