


OIL AND
OFCOMMISSION
COLORADO

NOTICE OF INTENTION TO DRILL



INSTRUCTIONS:

A notice of intention to drill a well shall be filed in duplicate on all Federal and Patented lands, and in triplicate on all State lands. Do not begin operations until approved copy has been received. It is mandatory that the proposed location comply with all rules and regulations of the Commission. Locate well on section grid in proper location, and indicate extent of lease. Unless operations are commenced within 180 days after the date of approval hereof, this approval to drill will become null and void.

Name of Operator O. M. Hegwer Phone No. 641
Address Box 26 City Rangely State Colorado


How is liability secured: Well Bond (Attached) ☐; Blanket Bond ☐; Waiver ☒
(Check one)

Lease Name GeBauer-Jones 032682

Well No. 2

Field Name Rangely Wildcat ☐

County Rio Blanco



Location NE¹ of SE¹ Section 11 Township 1N Range 102W Meridian 6th. P. M.
(quarter quarter)
2390 feet from S Section line and 200 feet from E Section Line
N or S E or W

The well is located on: Patented land ☐ State land ☐ Federal land ☒

The well is located within a spaced area: Yes ☐ No ☒

Distance from proposed location to nearest property or lease line 200 feet.

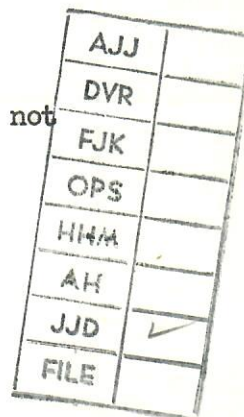
Distance from proposed location to nearest drilling unit line feet.

Objectives: Mancos Shale Depth 2500; Depth
Formation Estimate Formation Estimate

Proposed length of surface casing 20 feet.

REMARKS:

It is our intent to drill a well to test for oil the the Mancos Shale, not
to exceed 2500 feet.



I/We hereby swear (or affirm) that the statements herein made are a full and correct report.

APPROVED:

Date MAY 20 1957

Company O. M. Hegwer Date 8-13-56

Address Rangely, Colorado Phone No. 641

By O.M. Hegwer by Bill L. Jacobs Title owner ☒

Director

This information requested. Not entered in Intention book.