

SUMMIT
OILFIELD SERVICES, INC

Company: KLX
Lease/Well: Doris 1
County/State: Weld/CO
API#: 05-123-12695

Survey Type: Memory Survey
North Reference: True North
Rig Name: NA
RKB: NA

Date: 8/2/23
Job Number: 13256-512312695
Survey Engineer: Nathan Proffitt
Instrument Number: GP1-1025


Summit Oilfield Services

Doris 1 TBG Survey

Minimum Curvature Method
Vertical Section Plane: 0.00
Vertical Section Reference: Wellhead
Rectangular Coordinates Reference: Wellhead

Measured Depth	Inclin	Azimuth	Course Length	True Vertical Depth	Vertical Section	N[+]/S[-]	E[+]/W[-]	Dogleg Severity	Closure Distance	Closure Direction
0.00 ft	0.00	0.00	0.00 ft	0.00 ft	0.00 ft	0.00 ft	0.00 ft	0.00/100 ft	0.00 ft	0.00
100.00 ft	0.34	94.39	100.00 ft	100.00 ft	-0.02 ft	-0.02 ft	0.30 ft	0.34/100 ft	0.30 ft	94.39
200.00 ft	0.12	358.52	100.00 ft	200.00 ft	0.06 ft	0.06 ft	0.59 ft	0.37/100 ft	0.59 ft	84.55
300.00 ft	0.24	91.64	100.00 ft	300.00 ft	0.15 ft	0.15 ft	0.80 ft	0.27/100 ft	0.81 ft	79.18
400.00 ft	0.53	331.11	100.00 ft	400.00 ft	0.55 ft	0.55 ft	0.78 ft	0.68/100 ft	0.96 ft	55.02
500.00 ft	0.29	2.32	100.00 ft	499.99 ft	1.21 ft	1.21 ft	0.57 ft	0.32/100 ft	1.33 ft	25.42
600.00 ft	0.27	309.72	100.00 ft	599.99 ft	1.61 ft	1.61 ft	0.40 ft	0.25/100 ft	1.66 ft	14.11
700.00 ft	0.51	339.86	100.00 ft	699.99 ft	2.18 ft	2.18 ft	0.07 ft	0.31/100 ft	2.18 ft	1.86
800.00 ft	0.26	320.52	100.00 ft	799.99 ft	2.78 ft	2.78 ft	-0.23 ft	0.28/100 ft	2.78 ft	355.29
900.00 ft	0.41	26.86	100.00 ft	899.99 ft	3.27 ft	3.27 ft	-0.21 ft	0.39/100 ft	3.28 ft	356.28
1000.00 ft	0.40	337.91	100.00 ft	999.99 ft	3.91 ft	3.91 ft	-0.18 ft	0.33/100 ft	3.91 ft	357.33
1100.00 ft	0.23	36.45	100.00 ft	1099.98 ft	4.39 ft	4.39 ft	-0.20 ft	0.34/100 ft	4.39 ft	357.43
1200.00 ft	0.02	174.95	100.00 ft	1199.98 ft	4.52 ft	4.52 ft	-0.08 ft	0.24/100 ft	4.52 ft	359.01

Icefield Tools Inc. makes no warranty of any kind with respect to the subject matter included herein or the completeness or accuracy of this document. Icefield Tools Inc. are not responsible for any actions (or lack thereof) taken as a result of relying on or in any way using information contained in this document and in no event shall be liable for any damages resulting from reliance on or use of this information.



SUMMIT
OILFIELD SERVICES, INC


Company: KLX
Lease/Well: Doris 1
County/State: Weld/CO
API#: 05-123-12695

Survey Type: Memory Survey
North Reference: True North
Rig Name: NA
RKB: NA

Date: 8/2/23
Job Number: 13256-512312695
Survey Engineer: Nathan Proffitt
Instrument Number: GP1-1025

Measured Depth	Inclin	Azimuth	Course Length	True Vertical Depth	Vertical Section	N[+]/S[-]	E[+]/W[-]	Dogleg Severity	Closure Distance	Closure Direction
1300.00 ft	0.19	252.53	100.00 ft	1299.98 ft	4.45 ft	4.45 ft	-0.24 ft	0.19/100 ft	4.46 ft	356.94
1400.00 ft	0.43	264.71	100.00 ft	1399.98 ft	4.37 ft	4.37 ft	-0.77 ft	0.24/100 ft	4.43 ft	350.00
1500.00 ft	0.22	315.20	100.00 ft	1499.98 ft	4.47 ft	4.47 ft	-1.28 ft	0.33/100 ft	4.65 ft	344.08
1600.00 ft	0.18	244.87	100.00 ft	1599.98 ft	4.54 ft	4.54 ft	-1.55 ft	0.23/100 ft	4.80 ft	341.11
1700.00 ft	0.35	247.01	100.00 ft	1699.98 ft	4.35 ft	4.35 ft	-1.98 ft	0.17/100 ft	4.78 ft	335.53
1800.00 ft	0.37	221.79	100.00 ft	1799.98 ft	3.99 ft	3.99 ft	-2.48 ft	0.16/100 ft	4.70 ft	328.16
1900.00 ft	0.57	178.35	100.00 ft	1899.97 ft	3.26 ft	3.26 ft	-2.68 ft	0.39/100 ft	4.22 ft	320.56
2000.00 ft	0.56	154.39	100.00 ft	1999.97 ft	2.32 ft	2.32 ft	-2.45 ft	0.23/100 ft	3.38 ft	313.40
2100.00 ft	0.98	154.10	100.00 ft	2099.96 ft	1.11 ft	1.11 ft	-1.87 ft	0.43/100 ft	2.17 ft	300.72
2200.00 ft	0.89	172.71	100.00 ft	2199.95 ft	-0.43 ft	-0.43 ft	-1.40 ft	0.32/100 ft	1.46 ft	252.82
2300.00 ft	0.62	164.56	100.00 ft	2299.94 ft	-1.72 ft	-1.72 ft	-1.15 ft	0.29/100 ft	2.07 ft	213.85
2400.00 ft	0.69	150.44	100.00 ft	2399.93 ft	-2.76 ft	-2.76 ft	-0.71 ft	0.17/100 ft	2.85 ft	194.52
2500.00 ft	0.72	140.47	100.00 ft	2499.92 ft	-3.77 ft	-3.77 ft	-0.02 ft	0.13/100 ft	3.77 ft	180.28
2600.00 ft	0.66	135.64	100.00 ft	2599.92 ft	-4.67 ft	-4.67 ft	0.79 ft	0.08/100 ft	4.73 ft	170.42
2700.00 ft	0.43	113.64	100.00 ft	2699.91 ft	-5.23 ft	-5.23 ft	1.54 ft	0.31/100 ft	5.45 ft	163.64
2800.00 ft	0.41	134.22	100.00 ft	2799.91 ft	-5.63 ft	-5.63 ft	2.14 ft	0.15/100 ft	6.02 ft	159.23
2900.00 ft	0.35	131.84	100.00 ft	2899.91 ft	-6.09 ft	-6.09 ft	2.62 ft	0.07/100 ft	6.63 ft	156.69
3000.00 ft	0.22	112.96	100.00 ft	2999.91 ft	-6.37 ft	-6.37 ft	3.02 ft	0.16/100 ft	7.05 ft	154.58
3100.00 ft	0.16	143.76	100.00 ft	3099.91 ft	-6.55 ft	-6.55 ft	3.28 ft	0.11/100 ft	7.33 ft	153.39
3200.00 ft	0.17	156.57	100.00 ft	3199.91 ft	-6.80 ft	-6.80 ft	3.42 ft	0.04/100 ft	7.61 ft	153.27
3300.00 ft	0.08	89.72	100.00 ft	3299.91 ft	-6.93 ft	-6.93 ft	3.55 ft	0.15/100 ft	7.79 ft	152.85

Icefield Tools Inc. makes no warranty of any kind with respect to the subject matter included herein or the completeness or accuracy of this document. Icefield Tools Inc. are not responsible for any actions (or lack thereof) taken as a result of relying on or in any way using information contained in this document and in no event shall be liable for any damages resulting from reliance on or use of this information.



SUMMIT
OILFIELD SERVICES, INC


Company: KLX
Lease/Well: Doris 1
County/State: Weld/CO
API#: 05-123-12695

Survey Type: Memory Survey
North Reference: True North
Rig Name: NA
RKB: NA

Date: 8/2/23
Job Number: 13256-512312695
Survey Engineer: Nathan Proffitt
Instrument Number: GP1-1025

Measured Depth	Inclin	Azimuth	Course Length	True Vertical Depth	Vertical Section	N[+]/S[-]	E[+]/W[-]	Dogleg Severity	Closure Distance	Closure Direction
3400.00 ft	0.40	32.86	100.00 ft	3399.90 ft	-6.64 ft	-6.64 ft	3.82 ft	0.36/100 ft	7.66 ft	150.11
3500.00 ft	0.40	32.86	100.00 ft	3499.90 ft	-6.05 ft	-6.05 ft	4.19 ft	0.00/100 ft	7.37 ft	145.29
3600.00 ft	0.30	49.18	100.00 ft	3599.90 ft	-5.59 ft	-5.59 ft	4.58 ft	0.14/100 ft	7.23 ft	140.69
3700.00 ft	0.39	340.23	100.00 ft	3699.90 ft	-5.11 ft	-5.11 ft	4.66 ft	0.39/100 ft	6.91 ft	137.61
3800.00 ft	0.36	37.05	100.00 ft	3799.90 ft	-4.54 ft	-4.54 ft	4.74 ft	0.35/100 ft	6.56 ft	133.81
3900.00 ft	0.24	70.84	100.00 ft	3899.90 ft	-4.22 ft	-4.22 ft	5.12 ft	0.21/100 ft	6.64 ft	129.51
4000.00 ft	0.18	159.78	100.00 ft	3999.89 ft	-4.30 ft	-4.30 ft	5.38 ft	0.30/100 ft	6.88 ft	128.66
4100.00 ft	0.23	174.60	100.00 ft	4099.89 ft	-4.64 ft	-4.64 ft	5.45 ft	0.07/100 ft	7.16 ft	130.45
4200.00 ft	0.26	180.20	100.00 ft	4199.89 ft	-5.07 ft	-5.07 ft	5.47 ft	0.04/100 ft	7.46 ft	132.85
4300.00 ft	0.18	157.43	100.00 ft	4299.89 ft	-5.45 ft	-5.45 ft	5.53 ft	0.12/100 ft	7.76 ft	134.58
4400.00 ft	0.19	133.46	100.00 ft	4399.89 ft	-5.71 ft	-5.71 ft	5.71 ft	0.08/100 ft	8.07 ft	134.99
4500.00 ft	0.22	71.02	100.00 ft	4499.89 ft	-5.76 ft	-5.76 ft	6.01 ft	0.21/100 ft	8.33 ft	133.79
4600.00 ft	0.33	24.32	100.00 ft	4599.89 ft	-5.44 ft	-5.44 ft	6.31 ft	0.24/100 ft	8.33 ft	130.77
4700.00 ft	0.44	39.60	100.00 ft	4699.89 ft	-4.88 ft	-4.88 ft	6.67 ft	0.15/100 ft	8.27 ft	126.21
4800.00 ft	0.62	45.17	100.00 ft	4799.88 ft	-4.21 ft	-4.21 ft	7.30 ft	0.19/100 ft	8.42 ft	119.96
4900.00 ft	0.57	74.22	100.00 ft	4899.88 ft	-3.69 ft	-3.69 ft	8.17 ft	0.30/100 ft	8.96 ft	114.30
5000.00 ft	0.49	85.40	100.00 ft	4999.87 ft	-3.52 ft	-3.52 ft	9.08 ft	0.13/100 ft	9.74 ft	111.17
5100.00 ft	0.92	114.44	100.00 ft	5099.87 ft	-3.82 ft	-3.82 ft	10.24 ft	0.55/100 ft	10.93 ft	110.43
5200.00 ft	0.64	129.48	100.00 ft	5199.86 ft	-4.50 ft	-4.50 ft	11.41 ft	0.35/100 ft	12.26 ft	111.54
5300.00 ft	0.90	145.96	100.00 ft	5299.85 ft	-5.50 ft	-5.50 ft	12.27 ft	0.34/100 ft	13.45 ft	114.15
5400.00 ft	1.04	188.70	100.00 ft	5399.84 ft	-7.05 ft	-7.05 ft	12.57 ft	0.72/100 ft	14.41 ft	119.27

Icefield Tools Inc. makes no warranty of any kind with respect to the subject matter included herein or the completeness or accuracy of this document. Icefield Tools Inc. are not responsible for any actions (or lack thereof) taken as a result of relying on or in any way using information contained in this document and in no event shall be liable for any damages resulting from reliance on or use of this information.



SUMMIT
OILFIELD SERVICES, INC

Company: KLX
Lease/Well: Doris 1
County/State: Weld/CO
API#: 05-123-12695

Survey Type: Memory Survey
North Reference: True North
Rig Name: NA
RKB: NA

Date: 8/2/23
Job Number: 13256-512312695
Survey Engineer: Nathan Proffitt
Instrument Number: GP1-1025

Measured Depth	Inclin	Azimuth	Course Length	True Vertical Depth	Vertical Section	N[+]/S[-]	E[+]/W[-]	Dogleg Severity	Closure Distance	Closure Direction
5500.00 ft	0.72	195.13	100.00 ft	5499.82 ft	-8.55 ft	-8.55 ft	12.27 ft	0.33/100 ft	14.96 ft	124.87
5600.00 ft	0.91	189.94	100.00 ft	5599.81 ft	-9.93 ft	-9.93 ft	11.97 ft	0.20/100 ft	15.56 ft	129.69
5700.00 ft	0.79	158.15	100.00 ft	5699.80 ft	-11.36 ft	-11.36 ft	12.09 ft	0.48/100 ft	16.59 ft	133.20
5800.00 ft	0.47	185.59	100.00 ft	5799.80 ft	-12.41 ft	-12.41 ft	12.31 ft	0.43/100 ft	17.48 ft	135.23
5900.00 ft	0.68	158.25	100.00 ft	5899.79 ft	-13.37 ft	-13.37 ft	12.49 ft	0.34/100 ft	18.30 ft	136.95

Icefield Tools Inc. makes no warranty of any kind with respect to the subject matter included herein or the completeness or accuracy of this document. Icefield Tools Inc. are not responsible for any actions (or lack thereof) taken as a result of relying on or in any way using information contained in this document and in no event shall be liable for any damages resulting from reliance on or use of this information.