

Inspection Photos

Location Name: Bennett State 9-16-5-45

API Number: 125-09728



1. Well sign broken out of bracket. Note vegetation.



2. View of Wellhead. Note vegetation.

Inspection Photos
Location Name: Bennett State 9-16-5-45
API Number: 125-09728



3. View of Wellhead with tubing approximately 12' out of well cap. Note vegetation.



4. Cement pad left after Pump Jack removal and production related debris. Note vegetation.

Inspection Photos
Location Name: Bennett State 9-16-5-45
API Number: 125-09728



5. Additional unused equipment left at location.

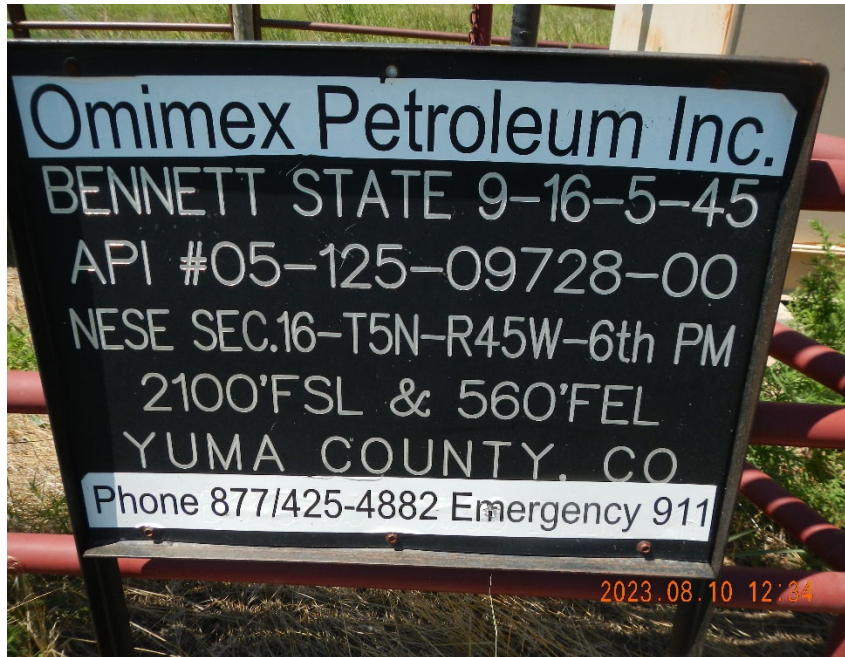


6. Well location overview.

Inspection Photos

Location Name: Bennett State 9-16-5-45

API Number: 125-09728




7. Well sign at remote Gas Meter Run.

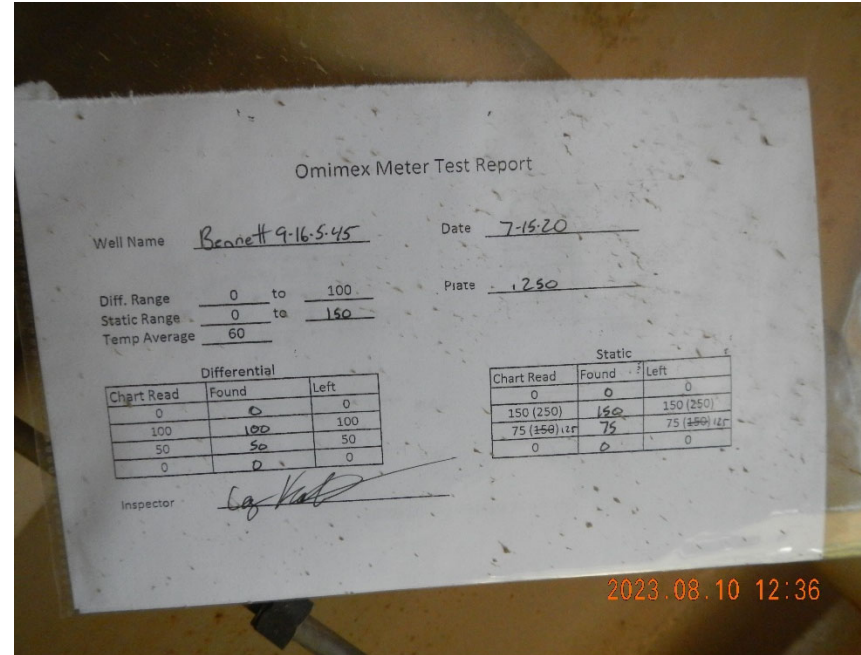


8. Remote Meter Shed. Note vegetation.

Inspection Photos
Location Name: Bennett State 9-16-5-45
API Number: 125-09728



9. Undated Chart in Meter Box at time of inspection.



10. Meter Calibration/Test Log inside Meter Shed at time of inspection.