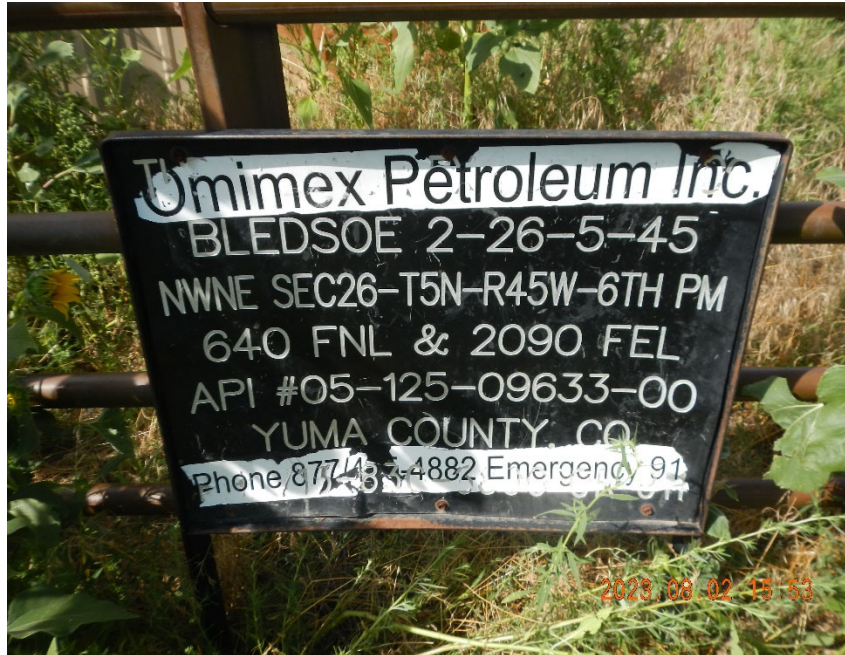


Inspection Photos  
Location Name: Bledsoe 2-26-5-45  
API Number: 125-09633



1. Well sign at remote Gas Meter Run. No Sign at well location. Note vegetation.



2. View of Wellhead. Note vegetation.



**Inspection Photos**  
**Location Name: Bledsoe 2-26-5-45**  
**API Number: 125-09633**



**3. Unplugged open ended valve on end of tubing joint that is leaking. Bubble is visible in trapped water.**



**4. Cement Pad and Production related debris inside fencing at well location.**

**Inspection Photos**  
**Location Name: Bledsoe 2-26-5-45**  
**API Number: 125-09633**



**5. Additional view of Production related equipment and debris inside fencing at well location.**



**6. Location overview.**



**Inspection Photos**  
**Location Name: Bledsoe 2-26-5-45**  
**API Number: 125-09633**



**7. Remote Gas Meter Shed. Note vegetation.**



**8. View of partially visible support piling. Meter has been blown partially off support and leaning. Note vegetation.**

**Inspection Photos**  
**Location Name: Bledsoe 2-26-5-45**  
**API Number: 125-09633**




**9. Gas Meter inside Meter Shed.**



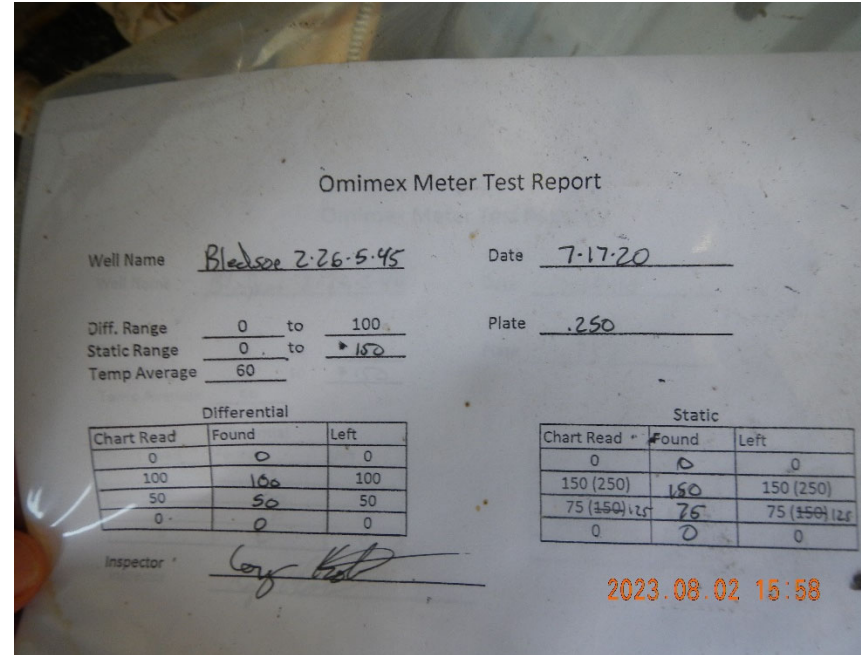
**10 Chart has twisted inside the unchecked Meter Box.**



**Inspection Photos**  
**Location Name: Bledsoe 2-26-5-45**  
**API Number: 125-09633**



**11. View of Chart from Meter Box. Dated 12-1-22.**



**12. View of Gas Meter Calibration/Test Log from inside Meter Shed.**