

CALCO dba Callister Co.
Callister-Government 3
Loc ID: 314355



Northwest access road to location



Northwest entrance to location

**CALCO dba Callister Co.
Callister-Government 3
Loc ID: 314355**



Southeast access road to location



Southeast entrance to location

**CALCO dba Callister Co.
Callister-Government 3
Loc ID: 314355**



Soil stain in June



Soil stain in July

**CALCO dba Callister Co.
Callister-Government 3
Loc ID: 314355**



Soil staining.




Area of soil staining

CALCO dba Callister Co.
Callister-Government 3
Loc ID: 314355




Soil staining off edge of location.




Erosion from location. Debris

**CALCO dba Callister Co.
Callister-Government 3
Loc ID: 314355**



Erosion from location. Debris



Erosion from location

**CALCO dba Callister Co.
Callister-Government 3
Loc ID: 314355**



No berm. Location slopes downhill.



Erosion leaving location

CALCO dba Callister Co.
Callister-Government 3
Loc ID: 314355



Erosion from location



Erosion from location

CALCO dba Callister Co.
Callister-Government 3
Loc ID: 314355



Debris



Debris

CALCO dba Callister Co.
Callister-Government 3
Loc ID: 314355



Debris



Debris

CALCO dba Callister Co.
Callister-Government 3
Loc ID: 314355



Debris



Debris

CALCO dba Callister Co.
Callister-Government 3
Loc ID: 314355



Debris



Debris

**CALCO dba Callister Co.
Callister-Government 3
Loc ID: 314355**



Location from Northwest corner



Location from Northeast corner

**CALCO dba Callister Co.
Callister-Government 3
Loc ID: 314355**



Location from Southwest corner



Location from Southeast corner