



Temperature
Casing Collar Log

PIPE RECOVERY SERVICES

Company		TEP Rocky Mountain, LLC		Country	
Well		WMC 533-19-793		Well	
Field		Rulison		Field	
County		Garfield		County	
State		CO		State	
Location:		API # :		Other Services	
SEC 19 TWP 7S RGE 93W		Ground Level		Elevation	
Permanent Datum		Log Measured From		K.B.	
Drilling Measured From		KB		D.F.	
		KB		G.L.	
Date		2-24-2023			
Run Number		ONE			
Depth Driller		11070'			
Depth Logger		11030'			
Bottom Logged Interval		11030'			
Top Log Interval		Surface			
Open Hole Size		8.75			
Type Fluid		Water			
Density / Viscosity		8.34 LB/GAL			
Max. Recorded Temp.		238			
Estimated Cement Top		5524'			
Time Well Ready		0745			
Time Logger on Bottom		0845			
Equipment Number		Three			
Location		Fruta			
Recorded By		Adam Daniels			
Witnessed By		Roy Smith			
Run Number		Bit		From	
		To		Size	
				Weight	
				From	
				To	
Casing Record		Size		Wgt/Ft	
Surface String		9-5/8		36	
Prot. String				Top	
Production String		4-1/2		11.6	
Liner				Surface	
				Bottom	

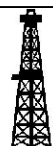
<<< Fold Here >>>

All interpretations are opinions based on inferences from electrical or other measurements and we cannot and do not guarantee the accuracy or correctness of any interpretation, and we shall not, except in the case of gross or willful negligence on our part, be liable or responsible for any loss, costs, damages, or expenses incurred or sustained by anyone resulting from any interpretation made by any of our officers, agents or employees. These interpretations are also subject to our general terms and conditions set out in our current Price Schedule.

Comments

Sensor	Offset (ft)	Schematic	Description	Length (ft)	O.D. (in)	Weight (lb)

CCL	2.26		CCL-Titan (Titan169-CCL) Titan 169 CCL	1.83	1.69	5.00
TEMP	0.44		TEMP-Titan169 (8115-168-52RT016-01) Titan 1 11/16" Temp tool	1.28	1.69	7.00
			Titan-1.375_Cap Titan 1 3/8" Cap	0.27	1.38	1.00
Dataset: terra2-24-23.db: field/well/run1/merge3 Total length: 3.38 ft Total weight: 13.00 lb O.D.: 1.69 in						



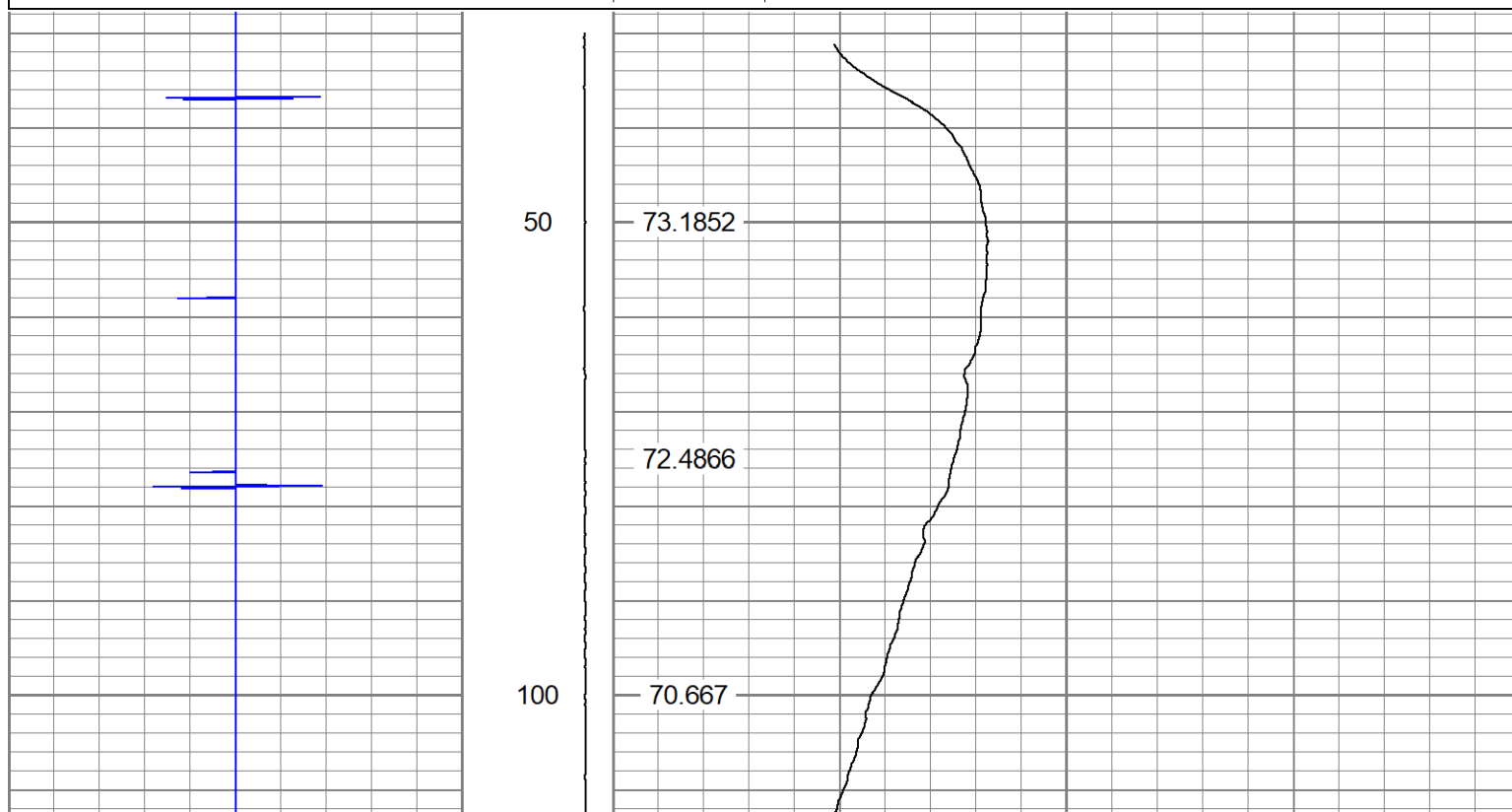
DLD

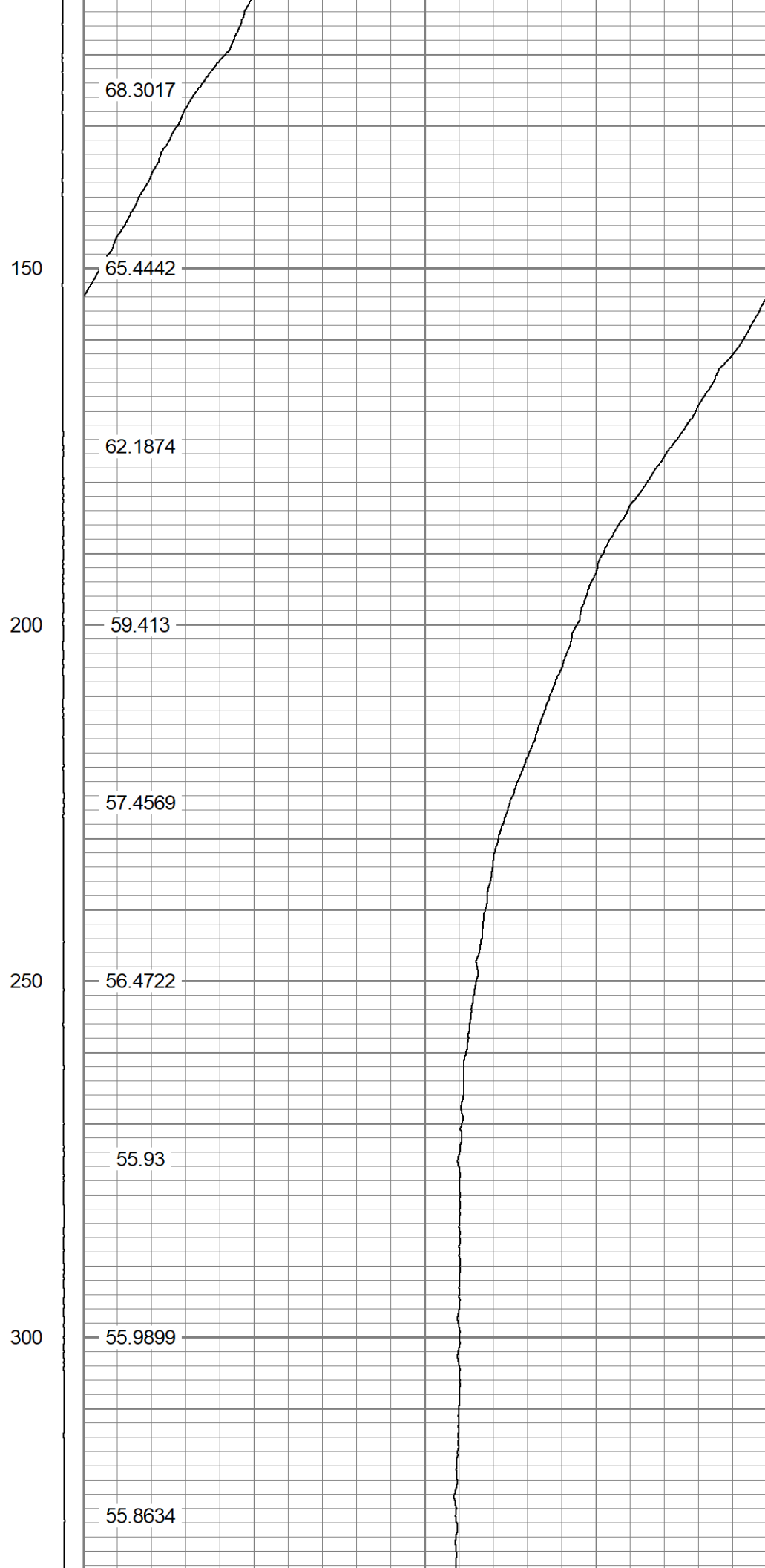
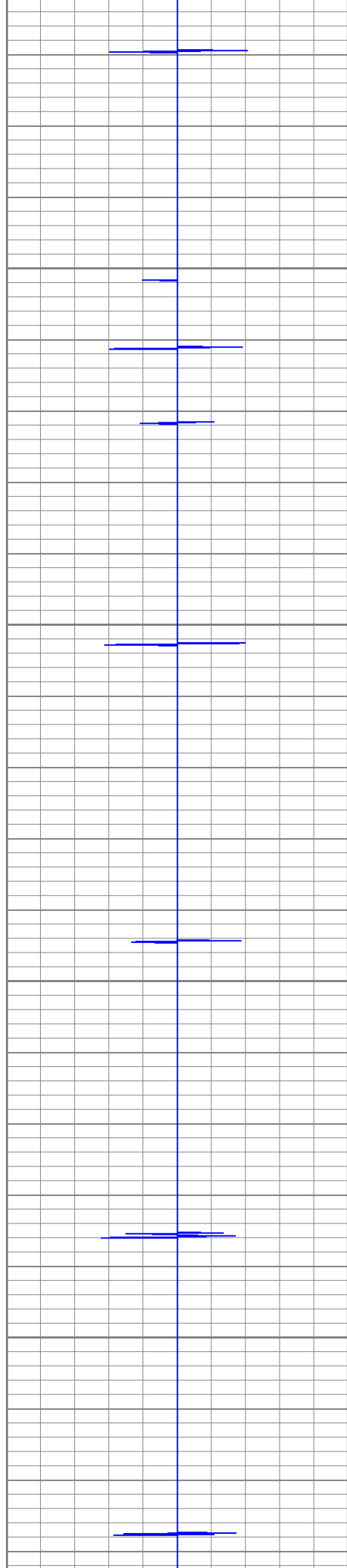
Main Pass WMC 533-19-793

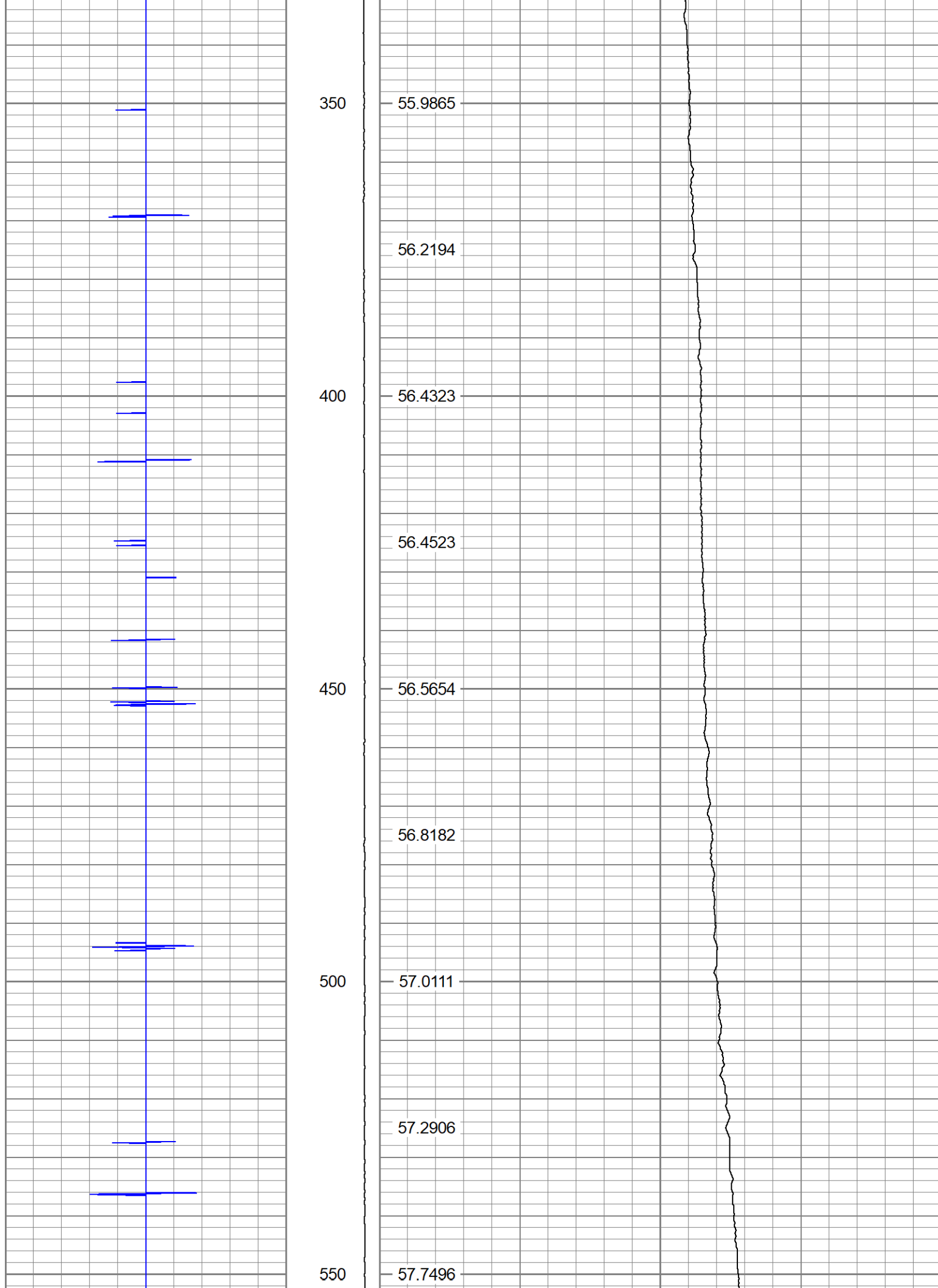
PIPE RECOVERY SERVICES

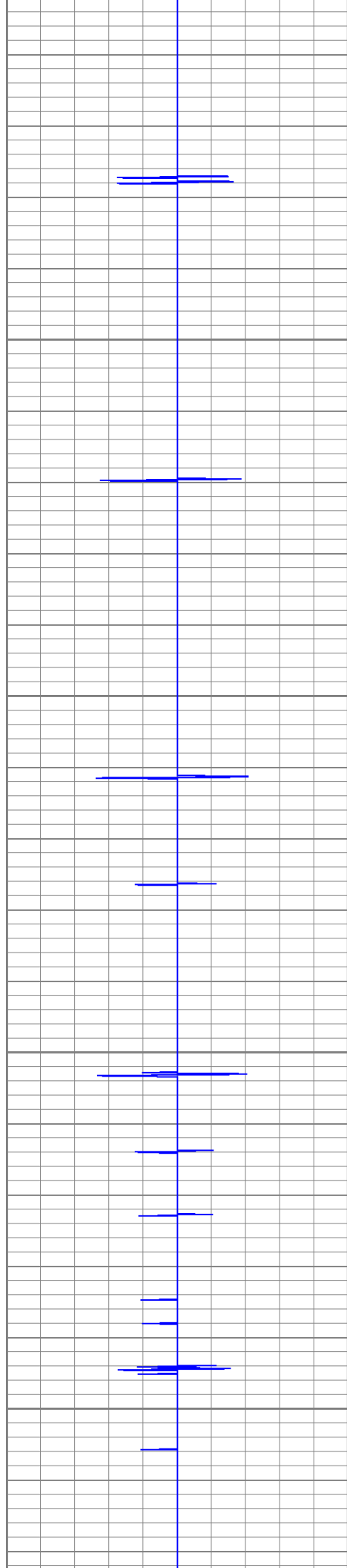
Database File: terra2-24-23.db
 Dataset Pathname: merge3
 Presentation Format: natural soda2
 Dataset Creation: Fri Feb 24 14:22:04 2023
 Charted by: Depth in Feet scaled 1:240

-15	CCL	15	LTEN	205	Temp (degF)	225
			0 (lb) 100	TEMP (degF)		









600

650

700

750

58.069

58.4083

58.8275

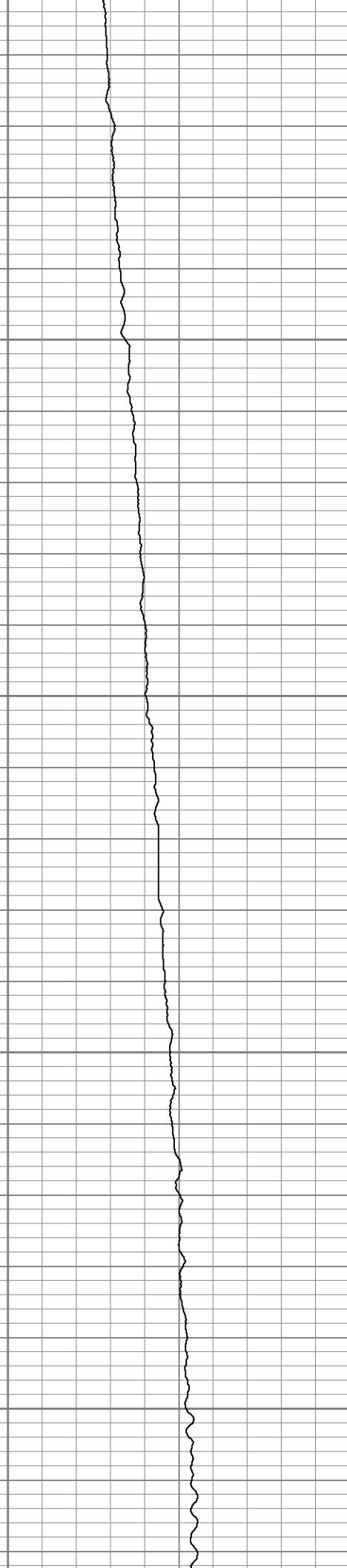
59.0071

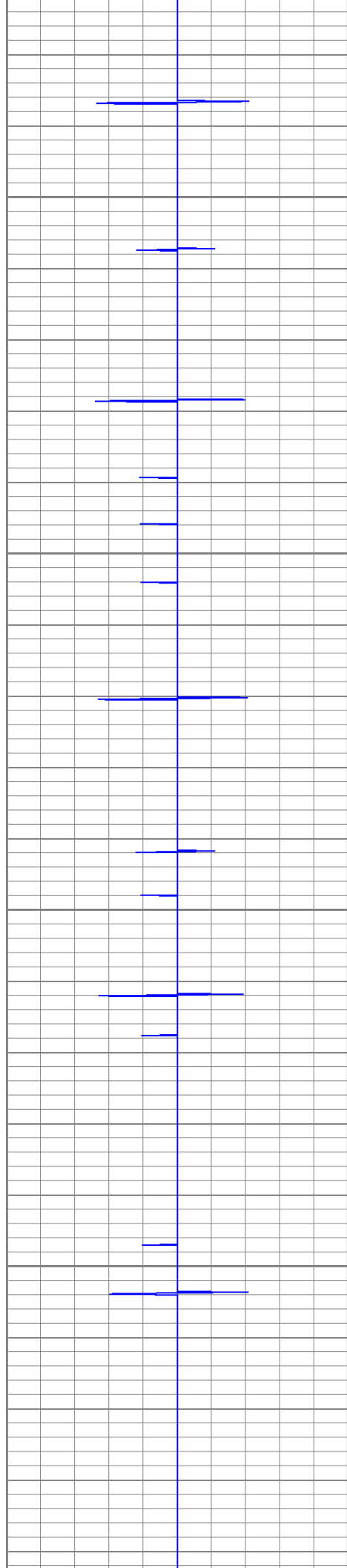
59.3864

59.7257

59.9851

60.1847





800

850

900

950

60.4243

60.9033

61.1827

61.6019

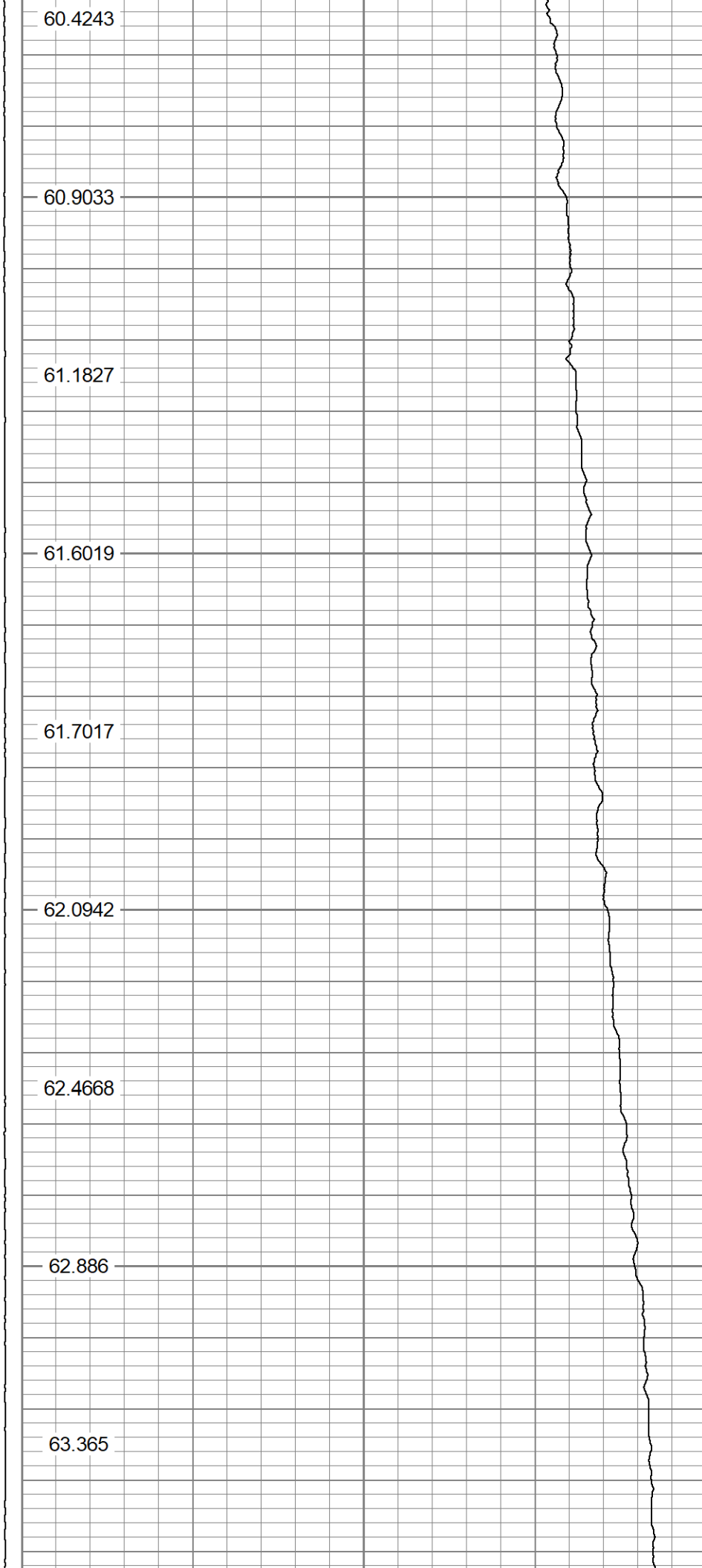
61.7017

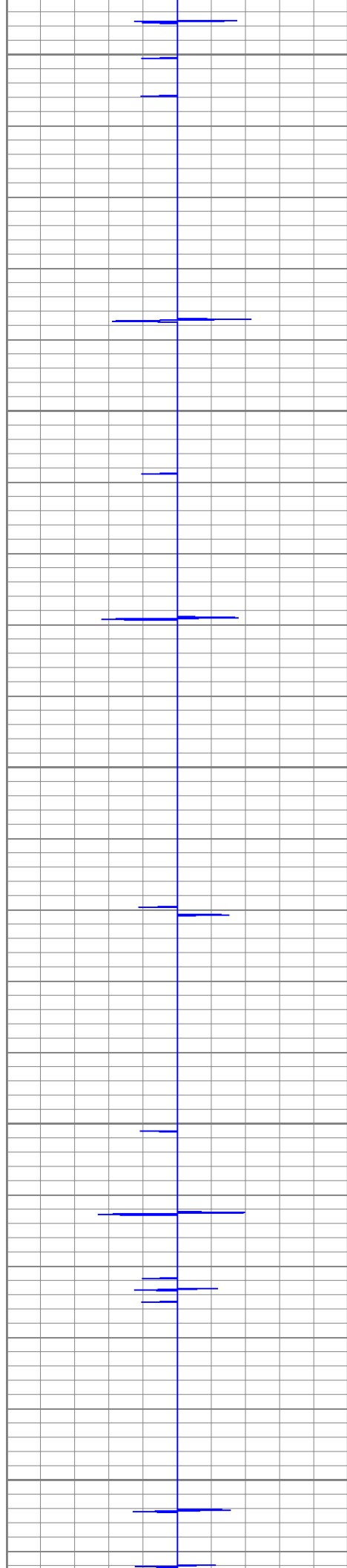
62.0942

62.4668

62.886

63.365





1000

1050

1100

1150

1200

63.4914

63.8507

64.0037

64.2366

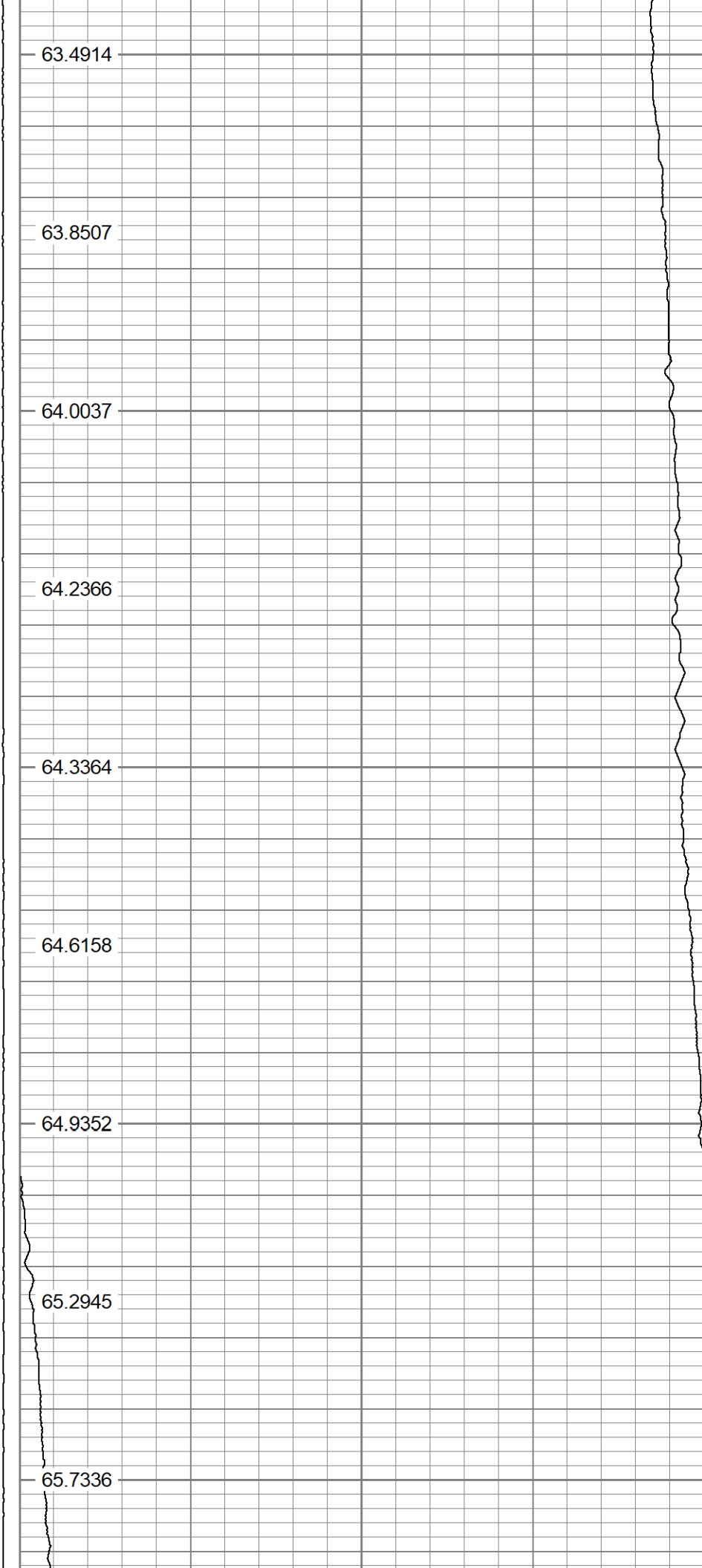
64.3364

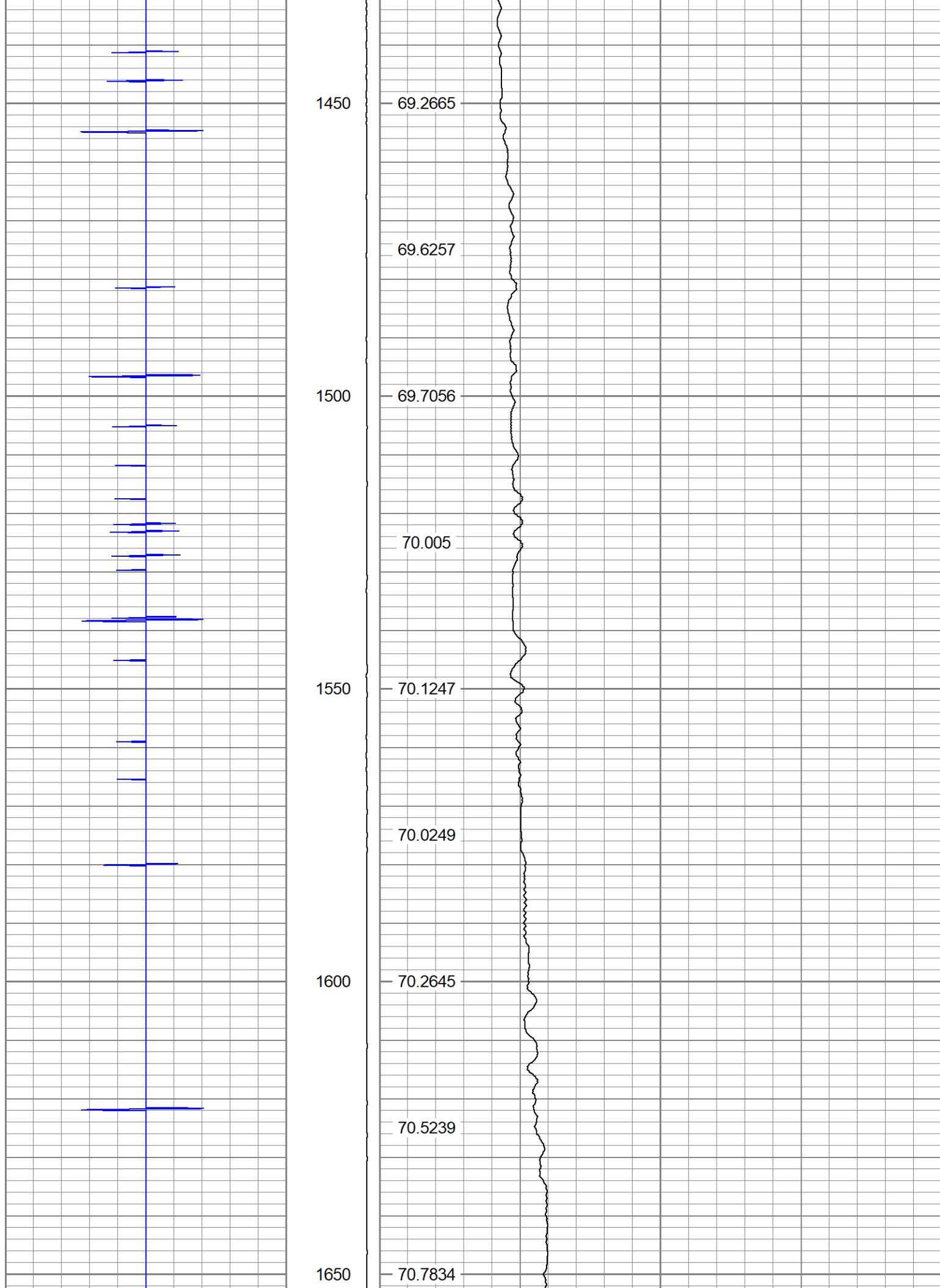
64.6158

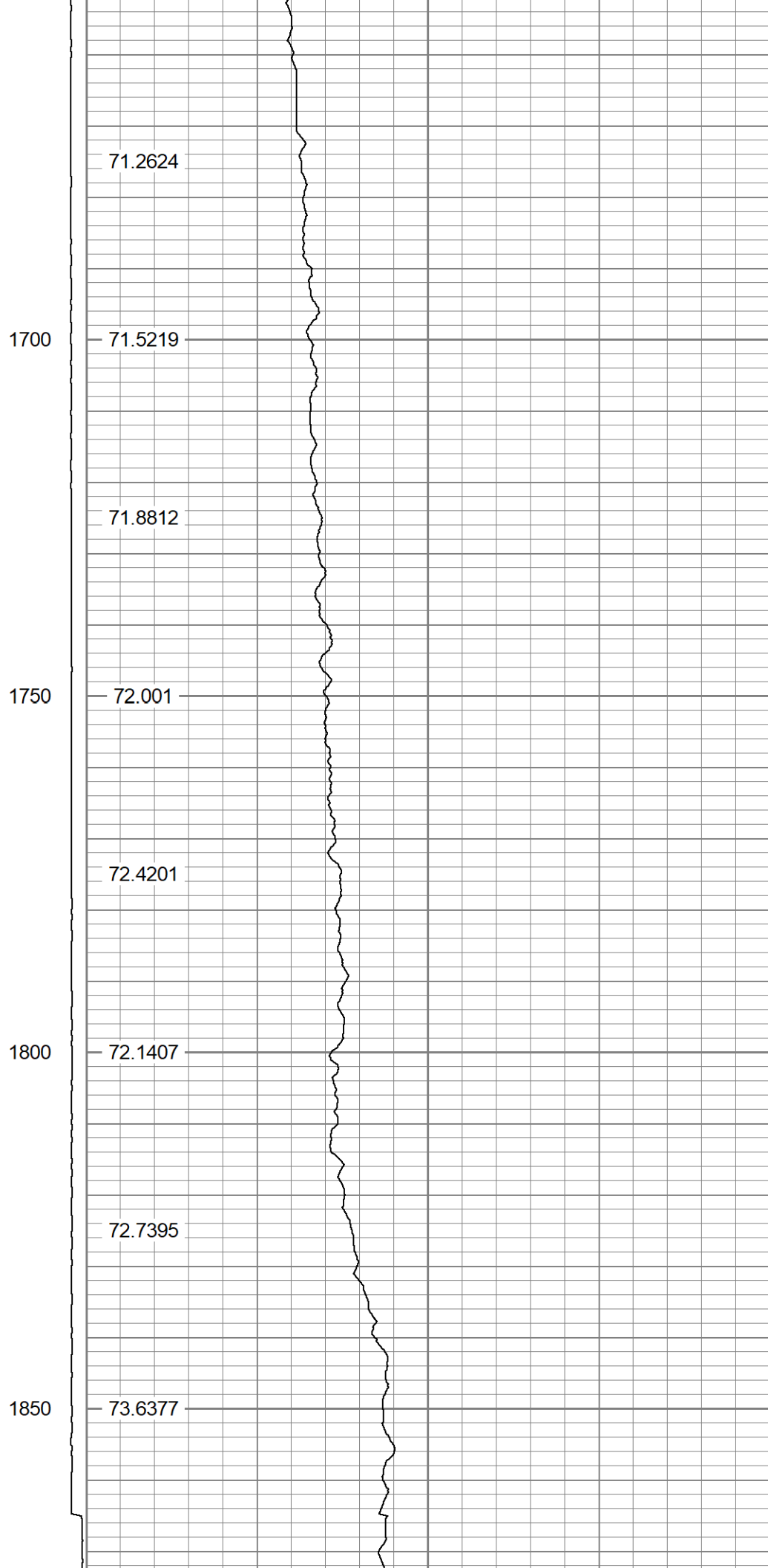
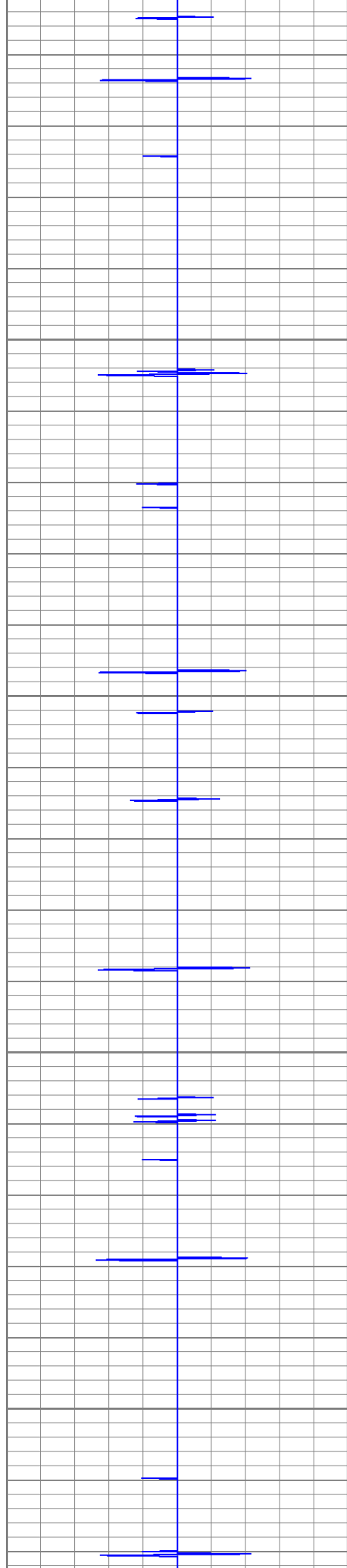
64.9352

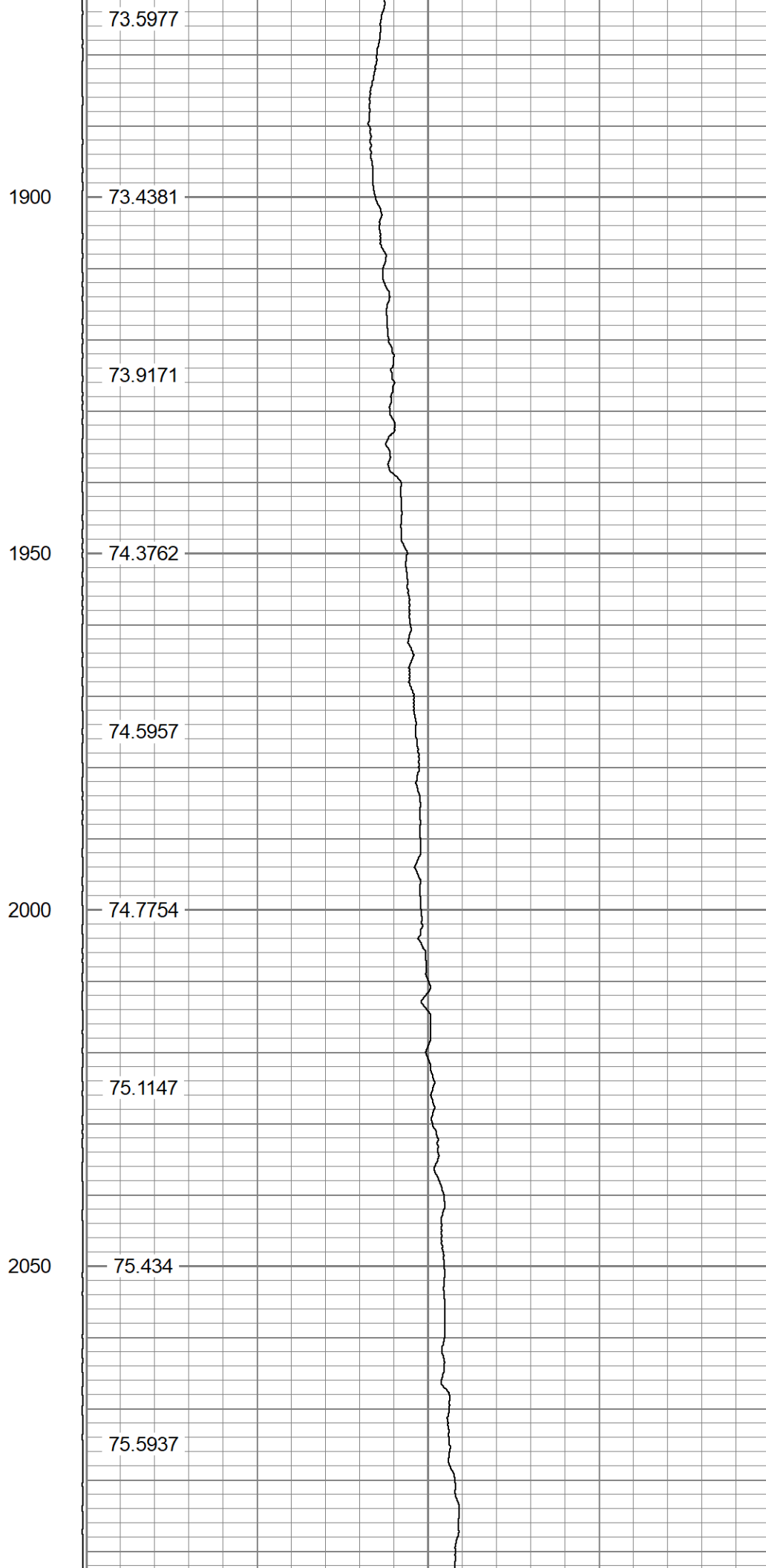
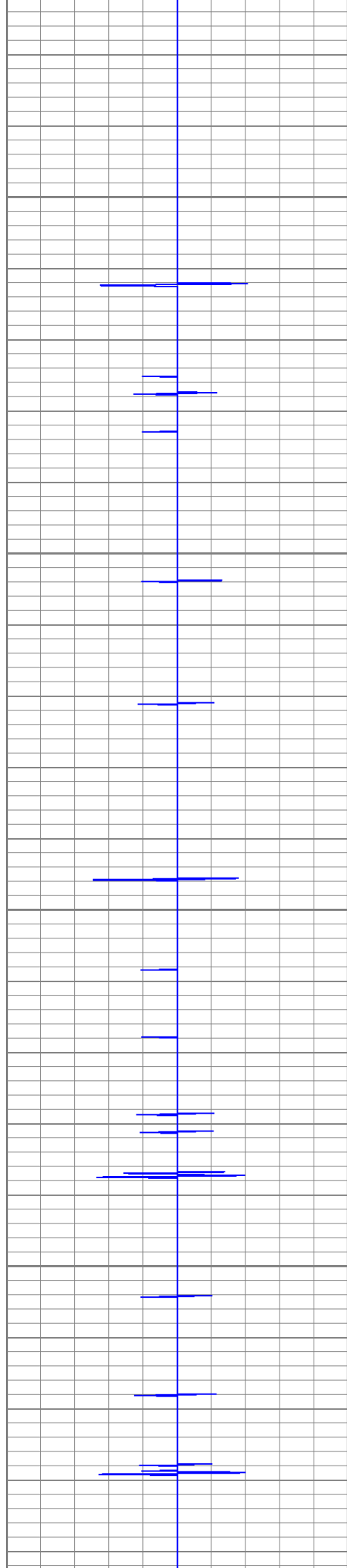
65.2945

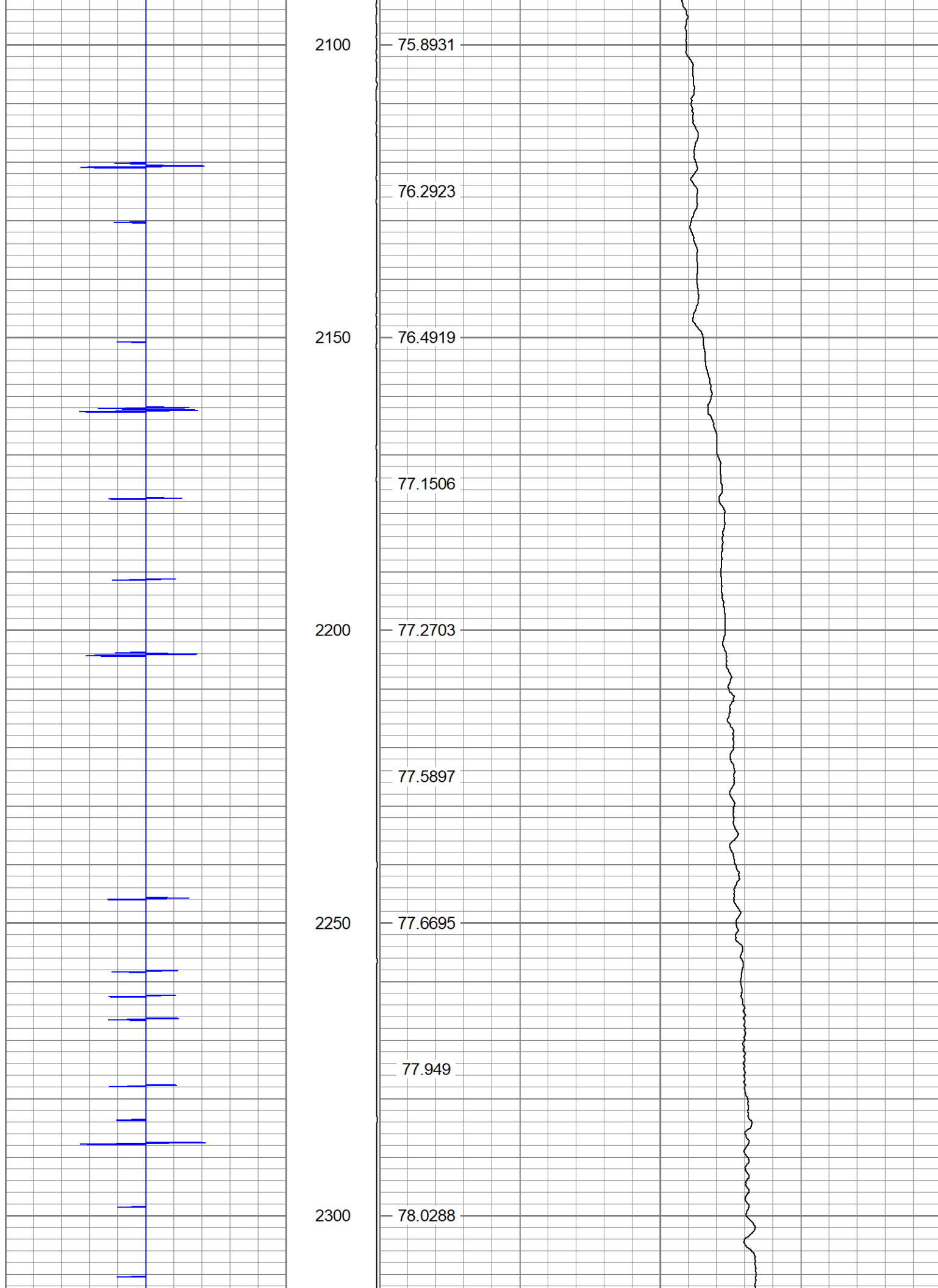
65.7336

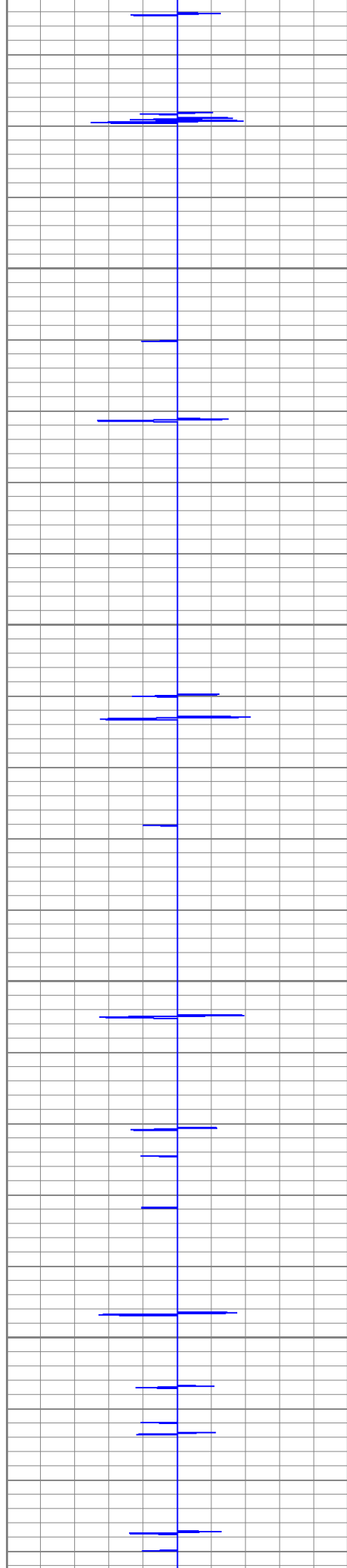












2350

2400

2450

2500

78.4679

78.1087

79.2264

79.925

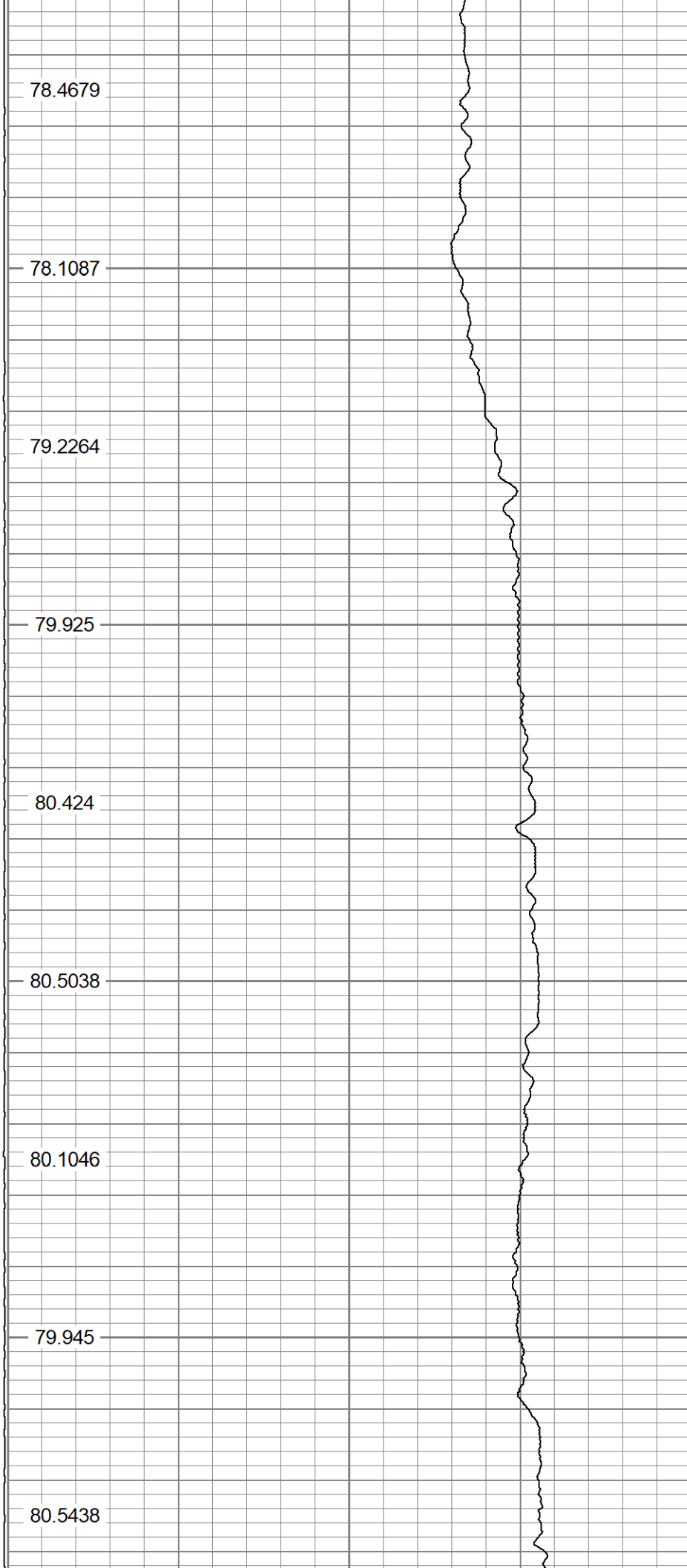
80.424

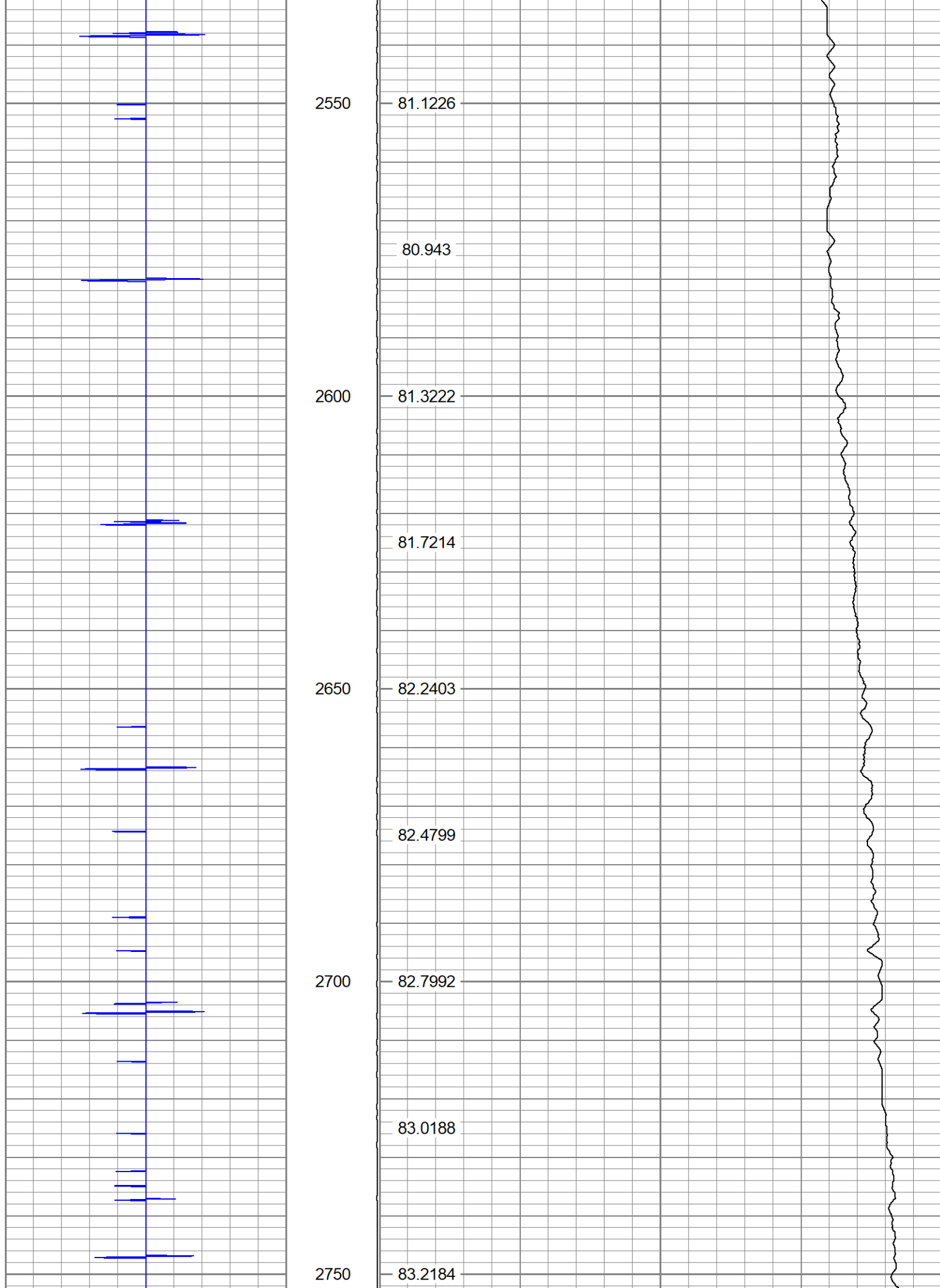
80.5038

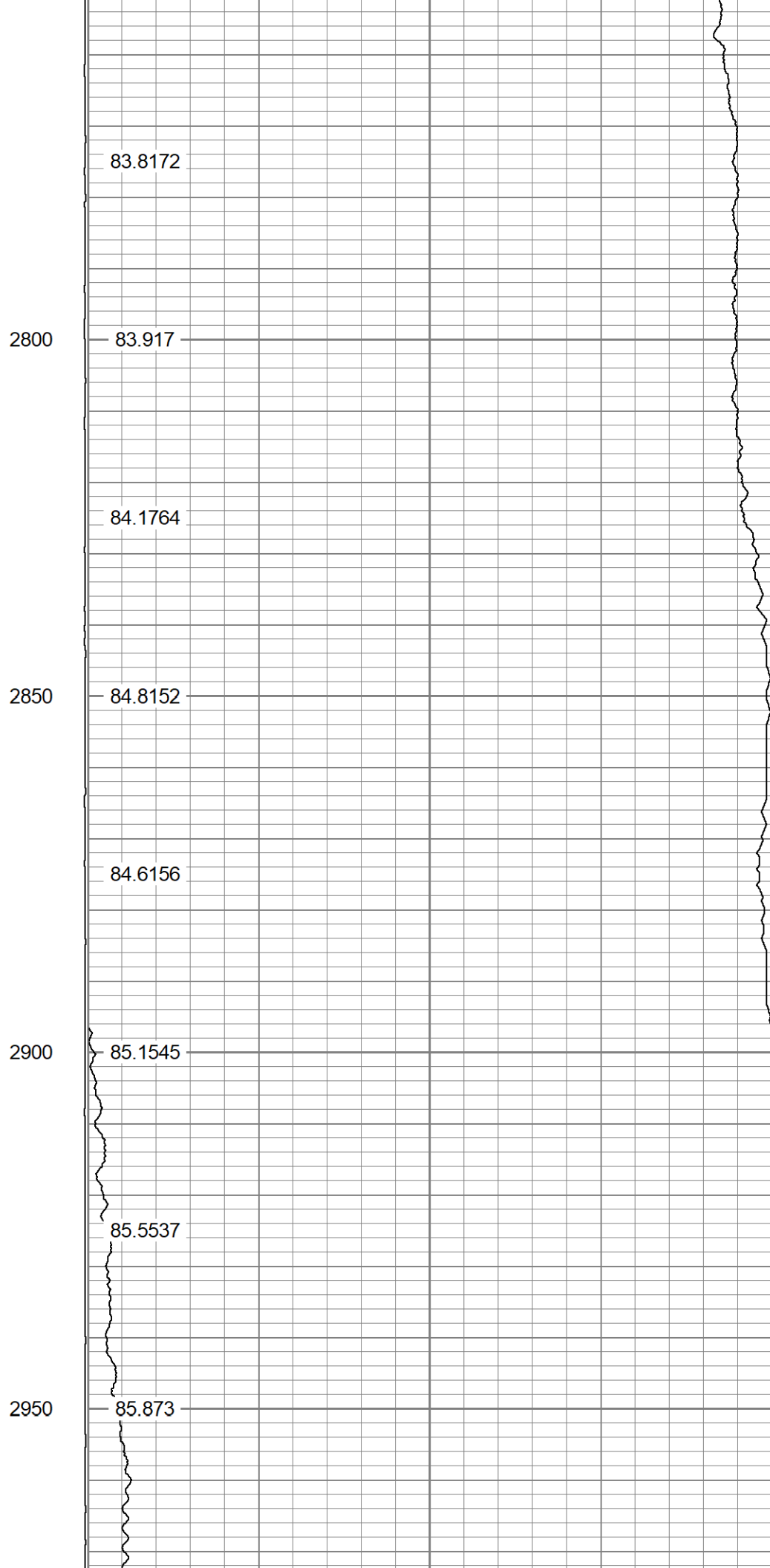
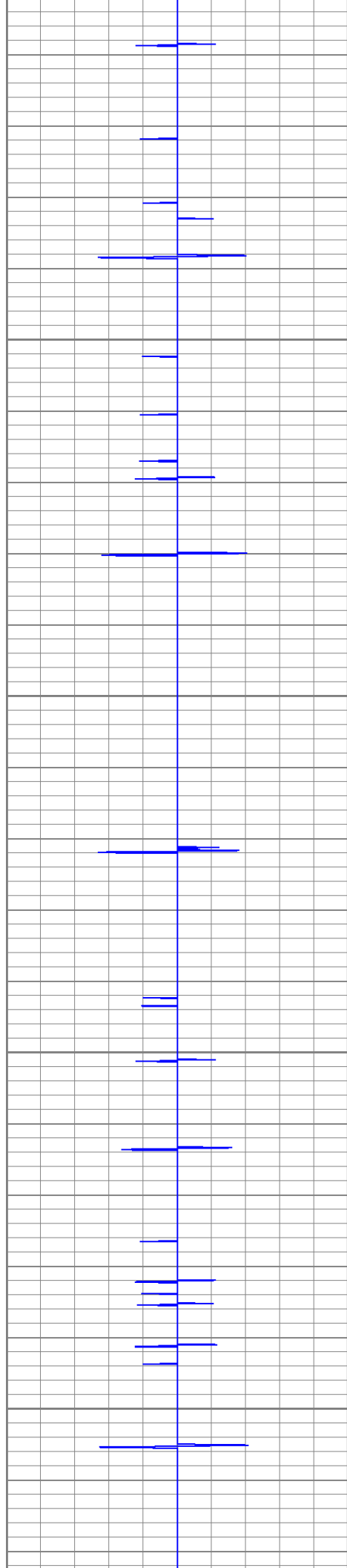
80.1046

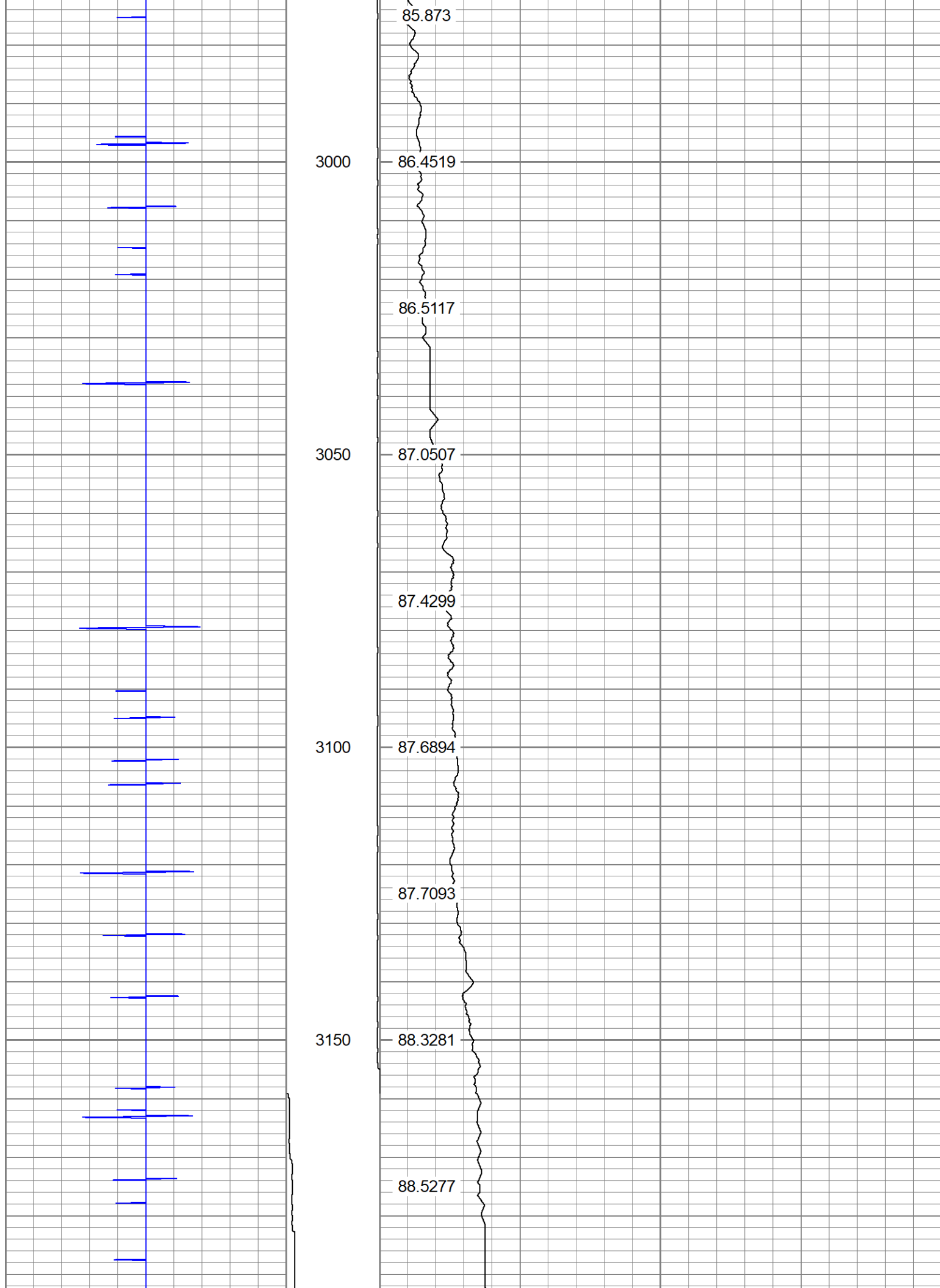
79.945

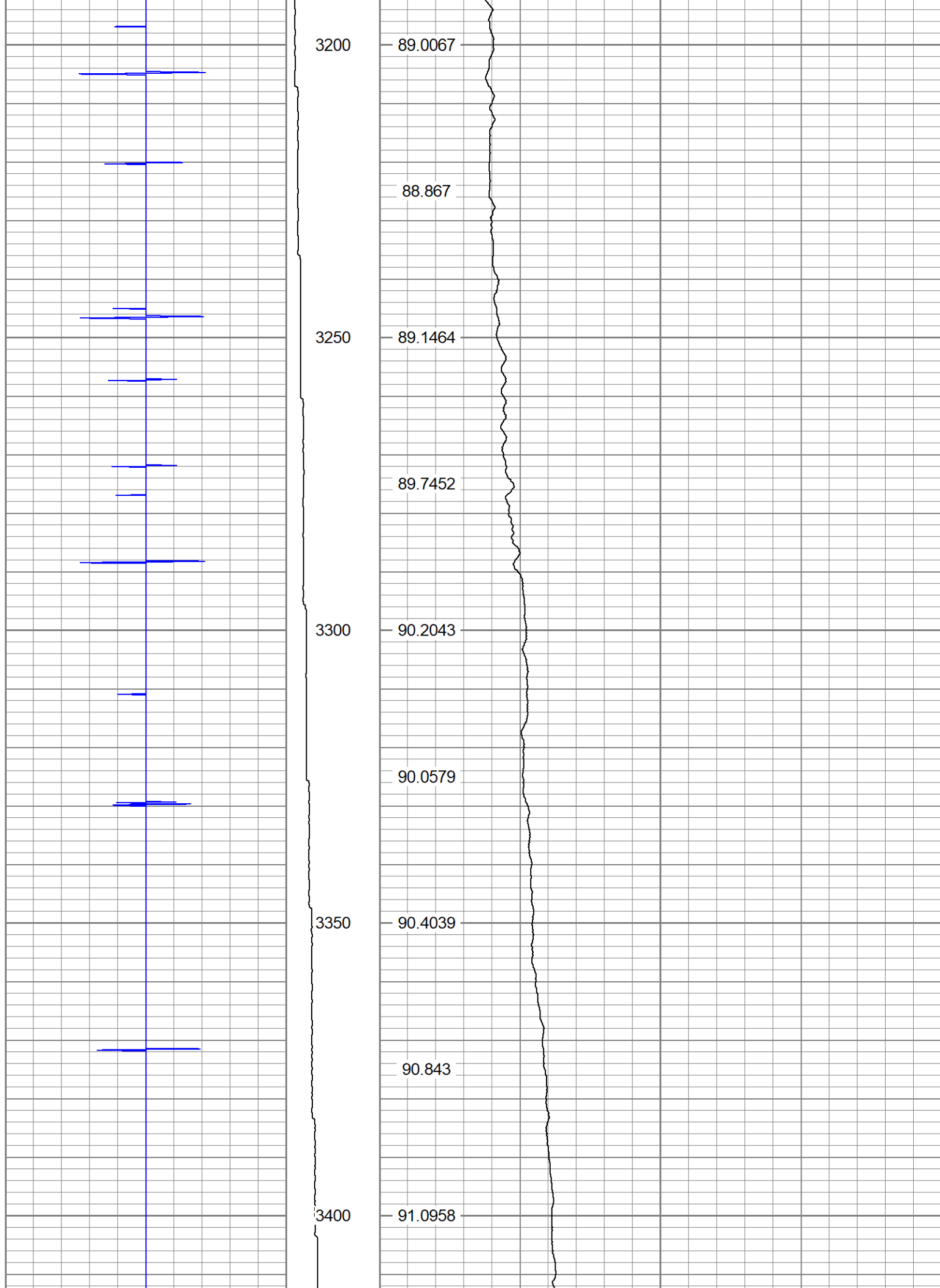
80.5438

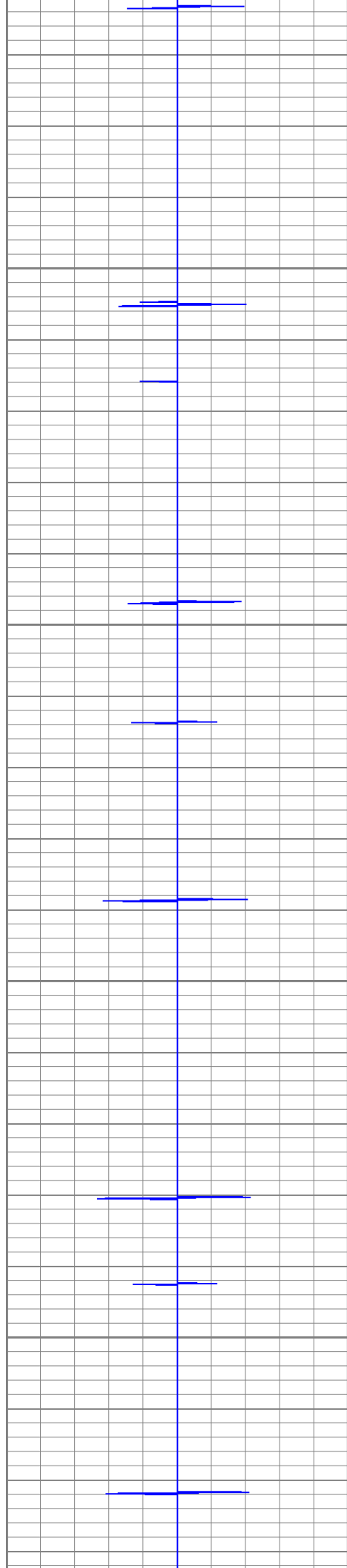




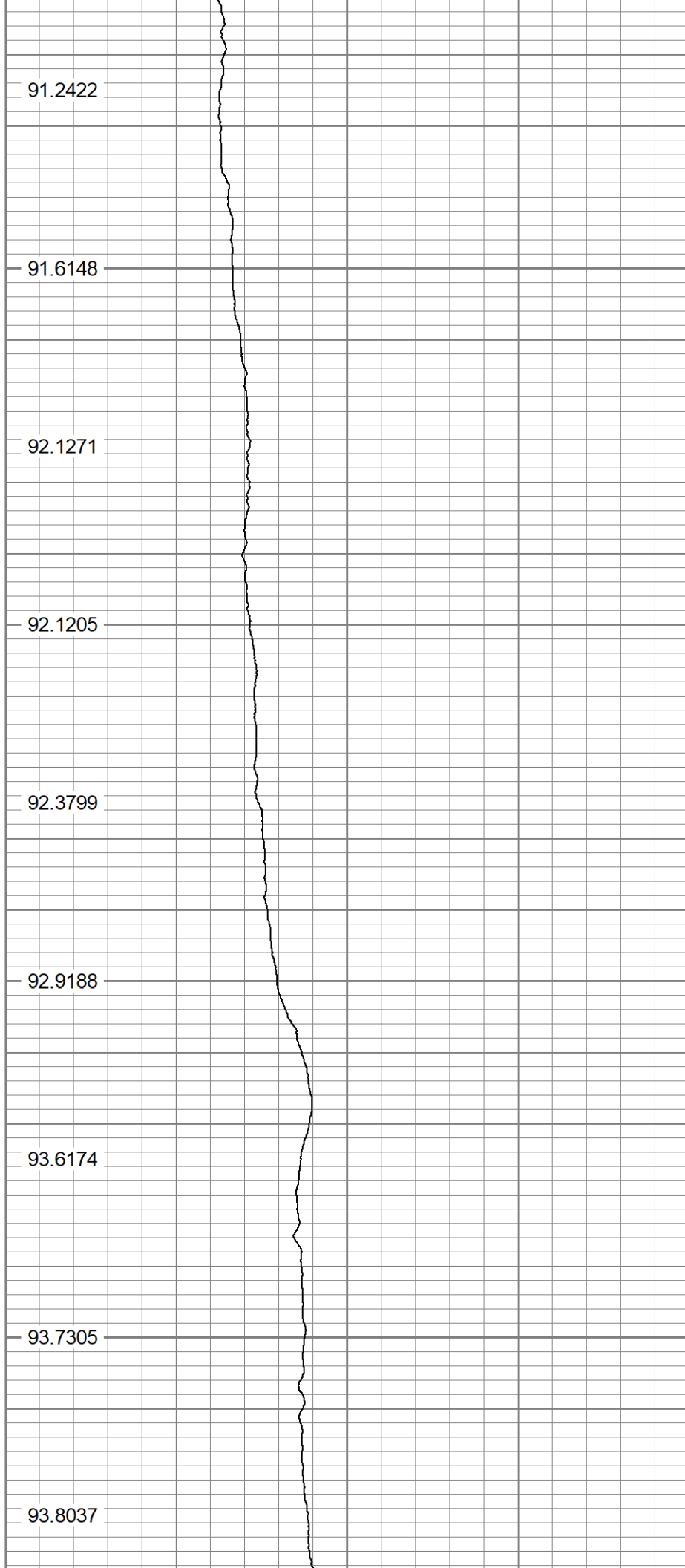


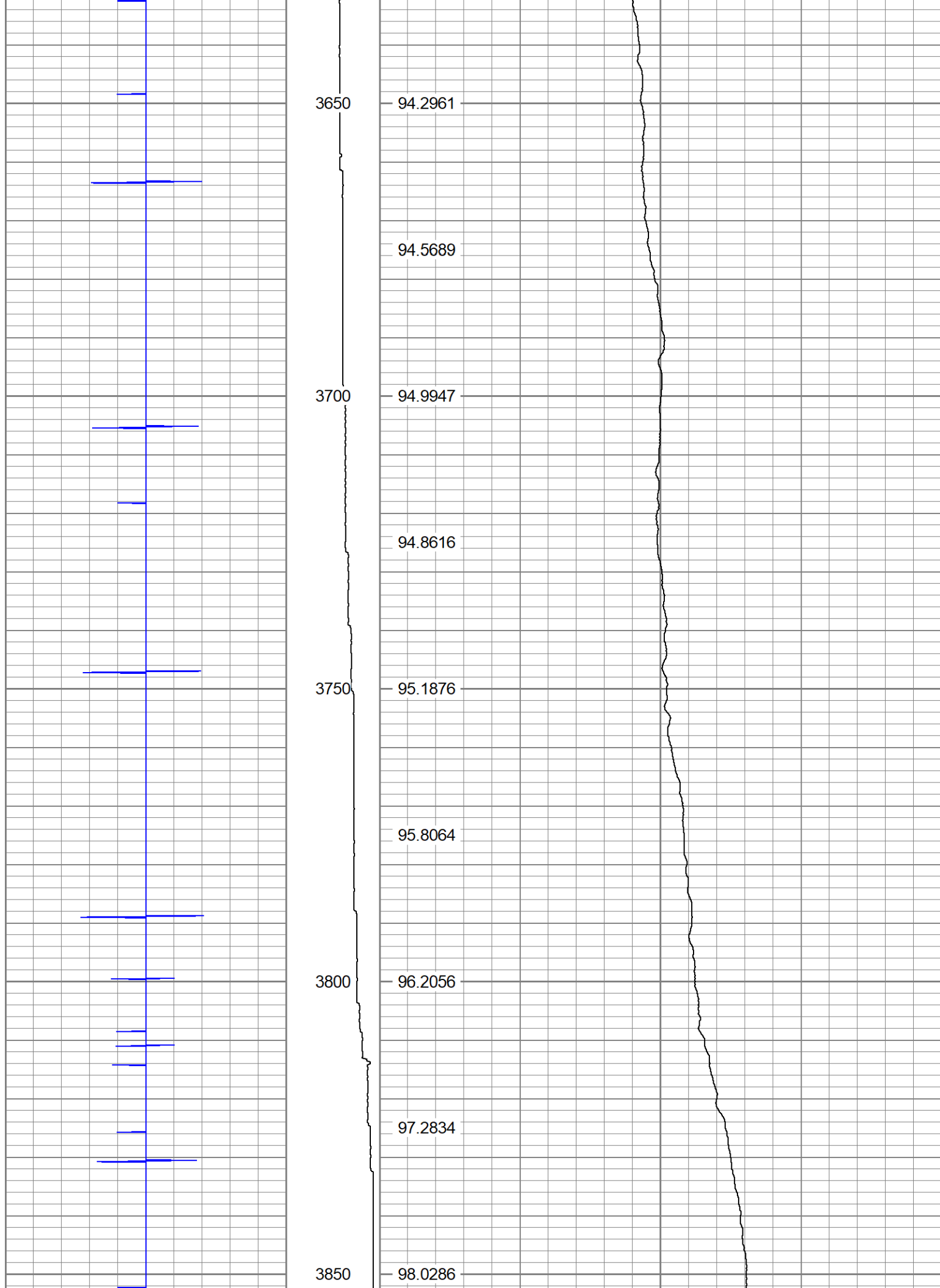


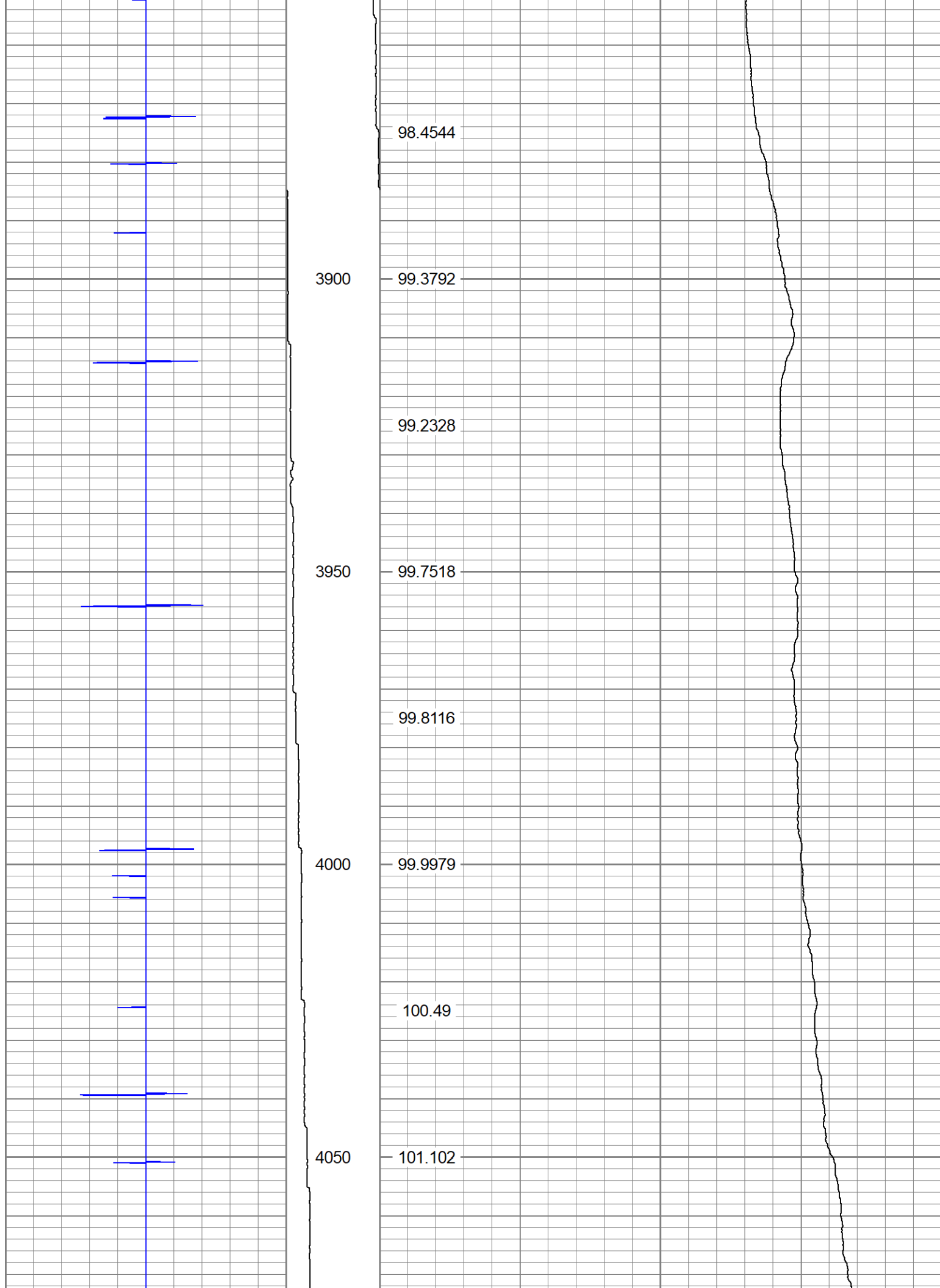


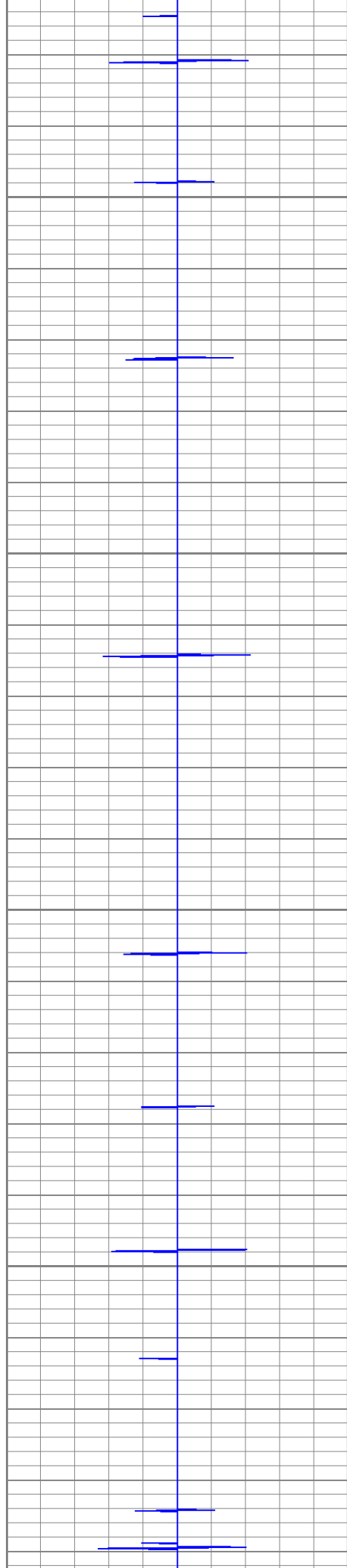


3450
3500
3550
3600









4100

4150

4200

4250

101.854

102.127

102.639

103.072

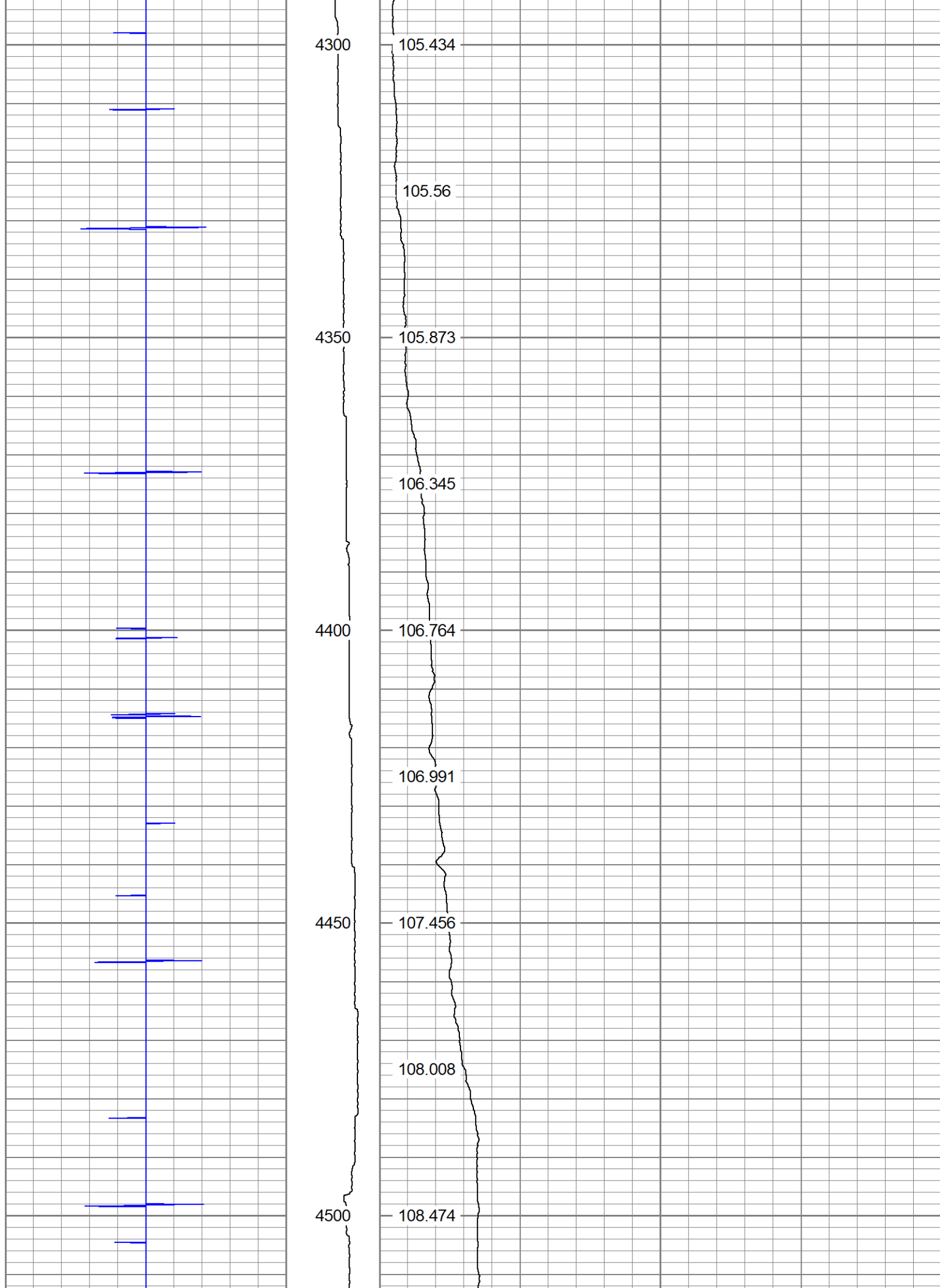
103.498

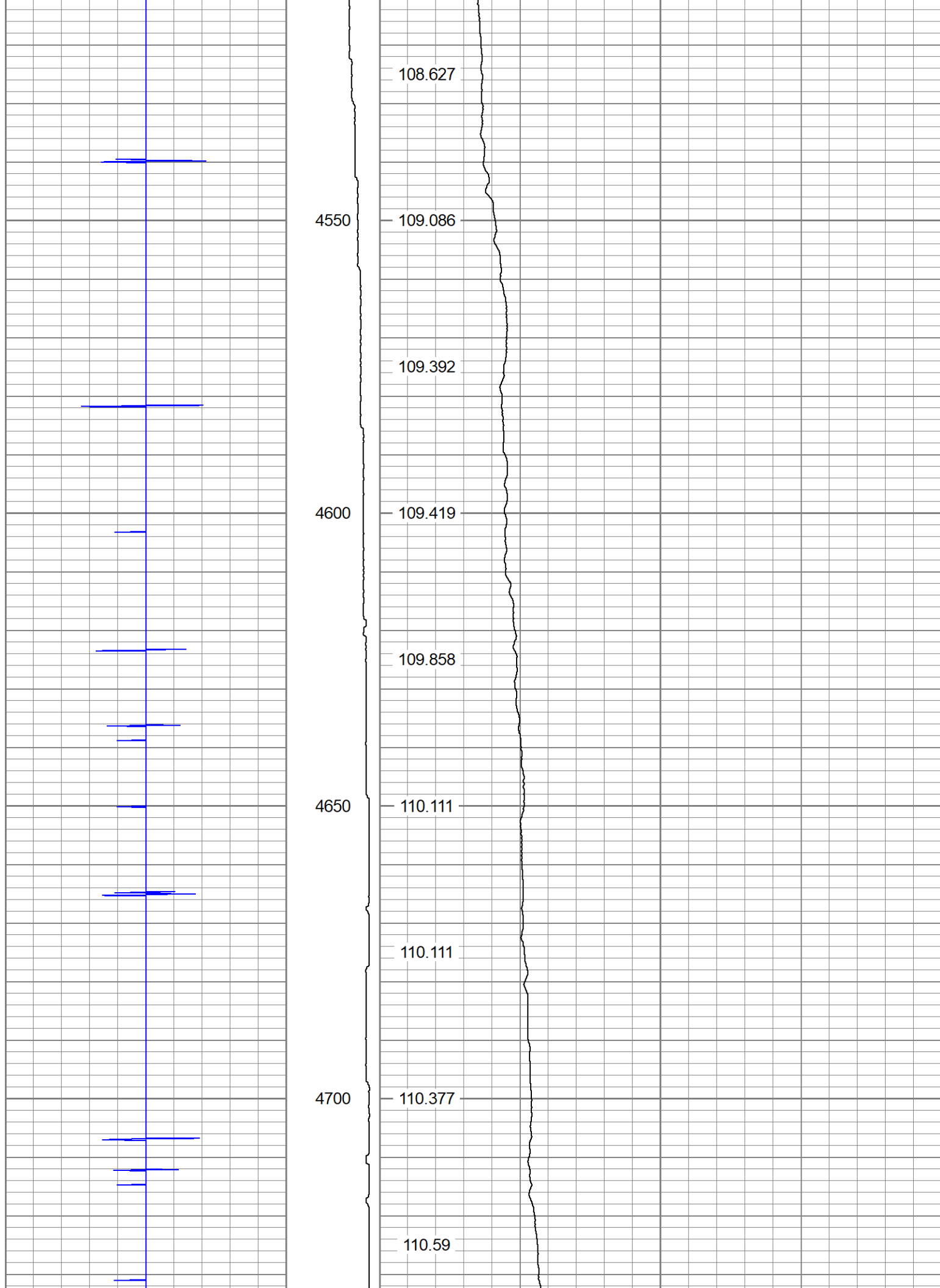
103.963

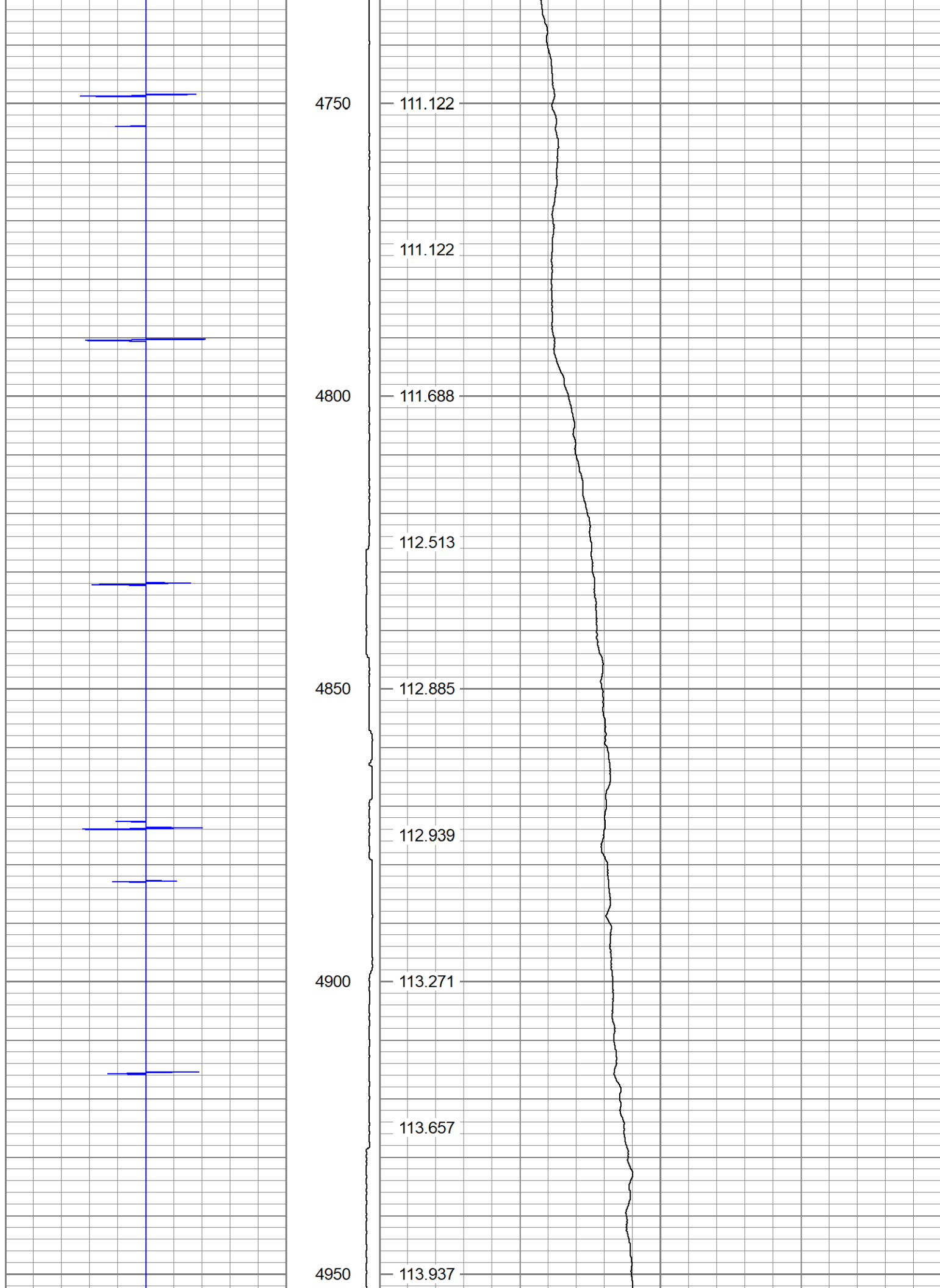
104.143

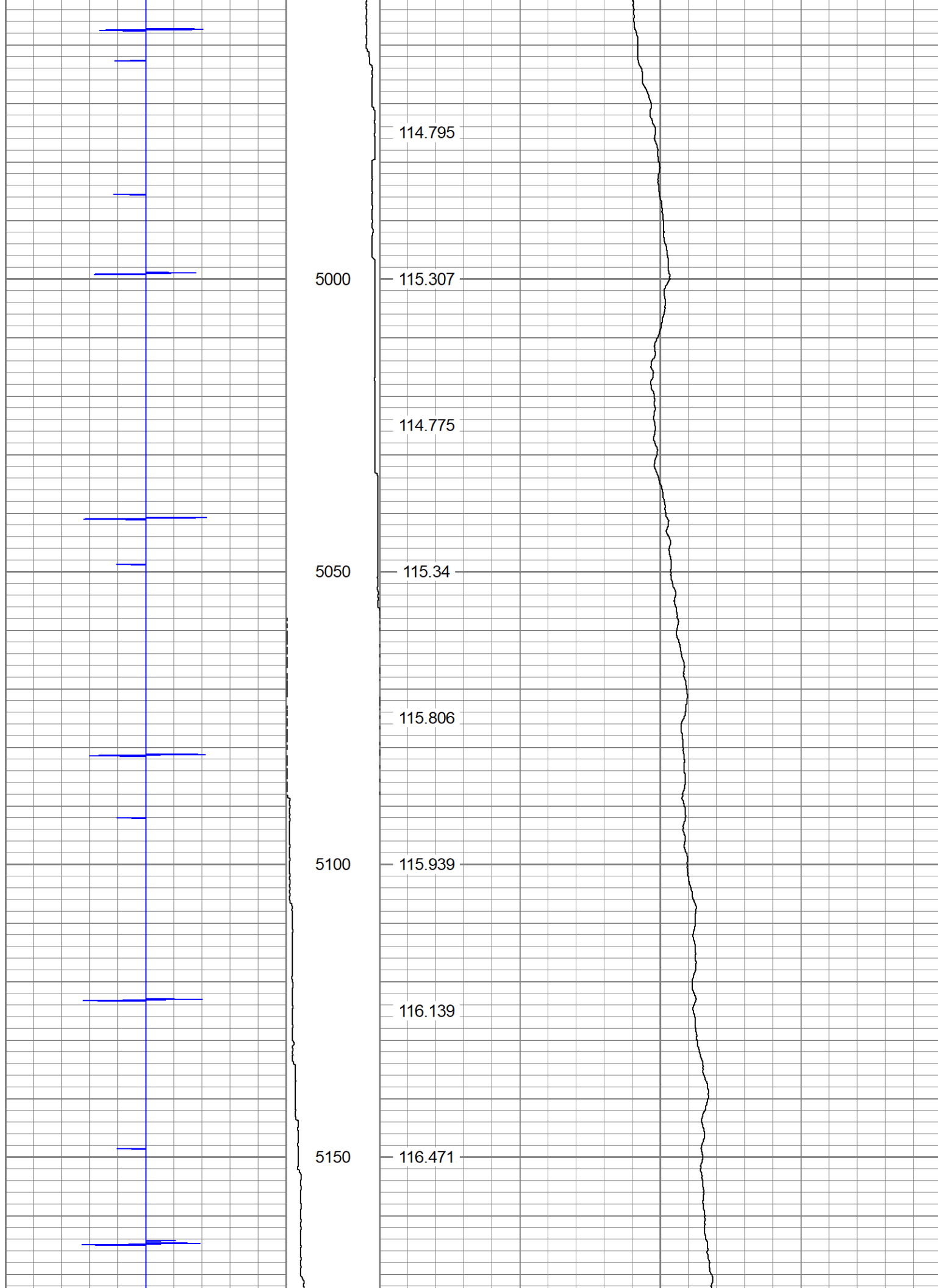
104.376

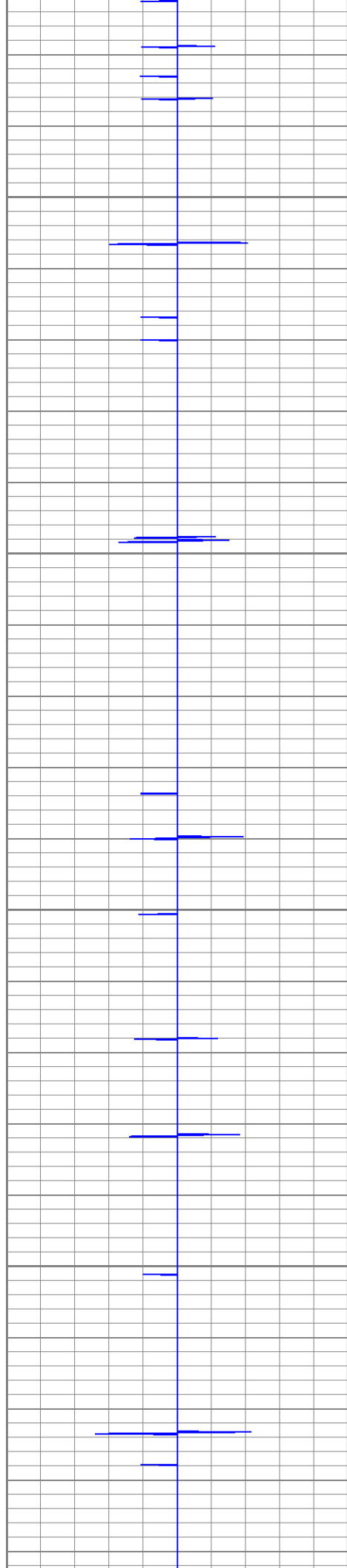
105.068











5200

5250

5300

5350

117.044

118.8

119.146

119.233

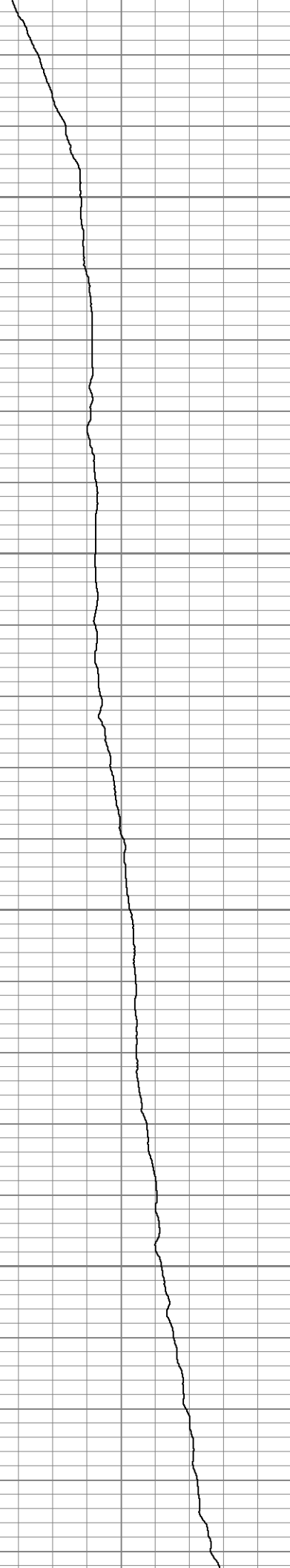
119.505

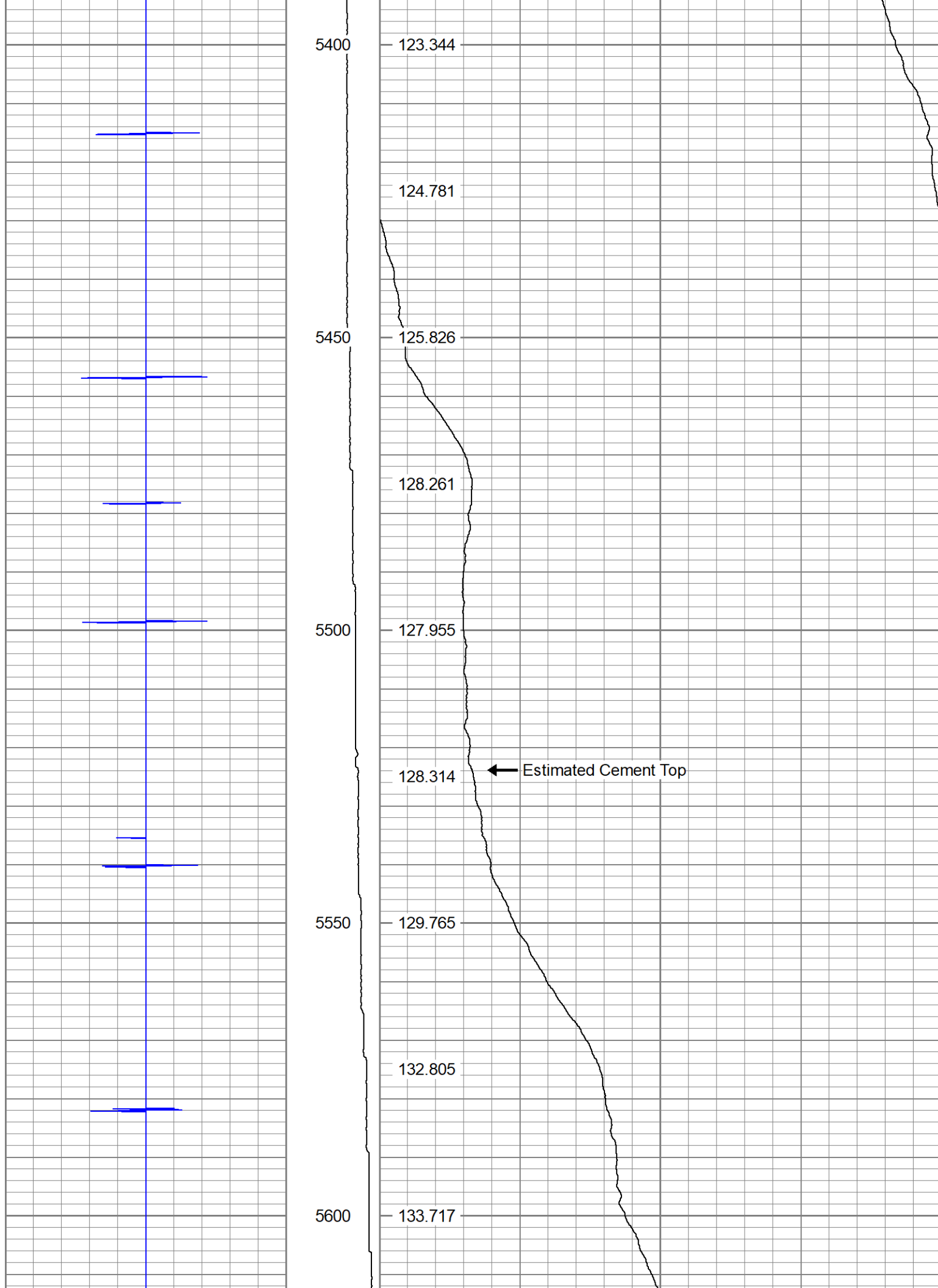
120.244

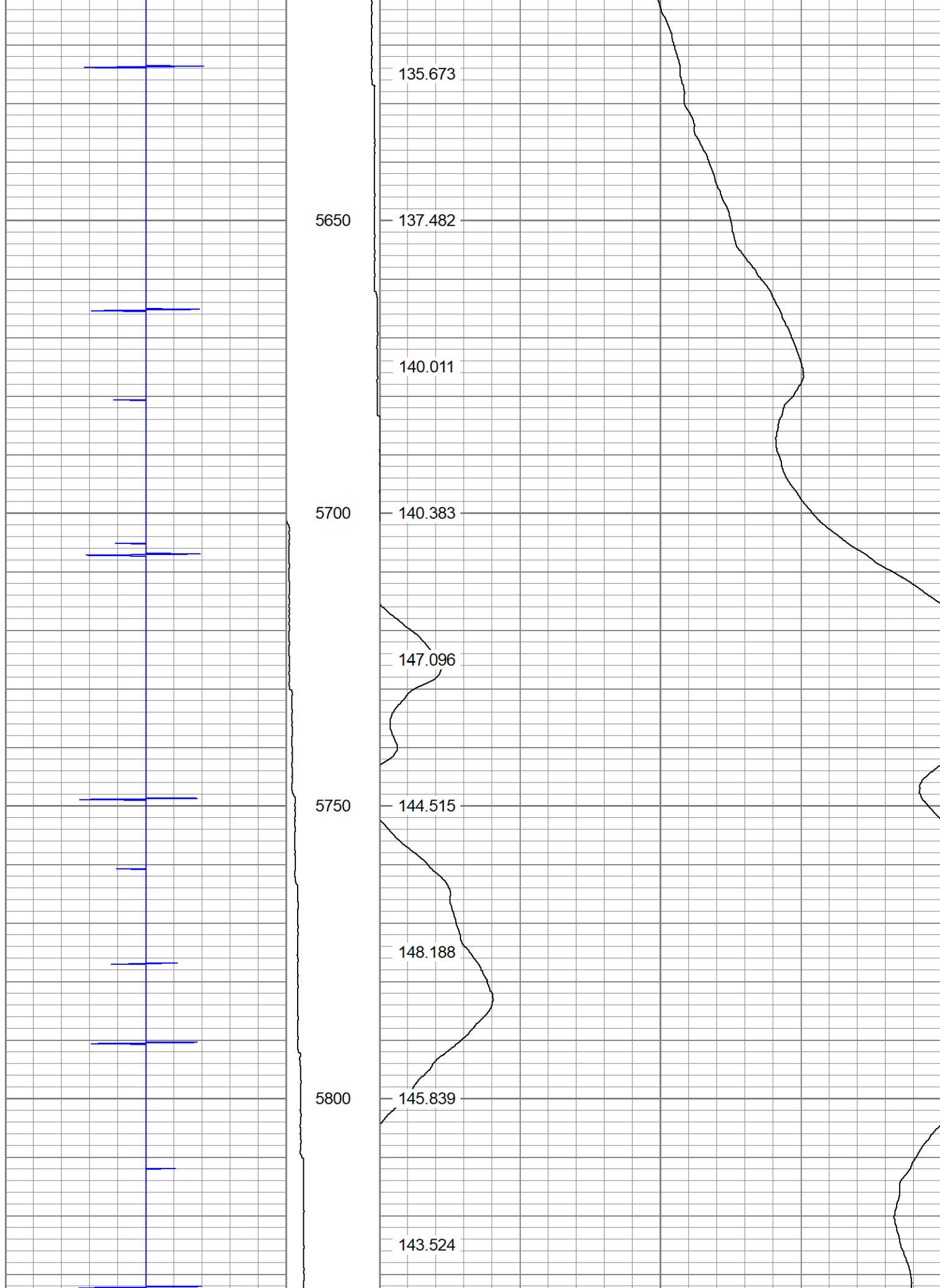
120.497

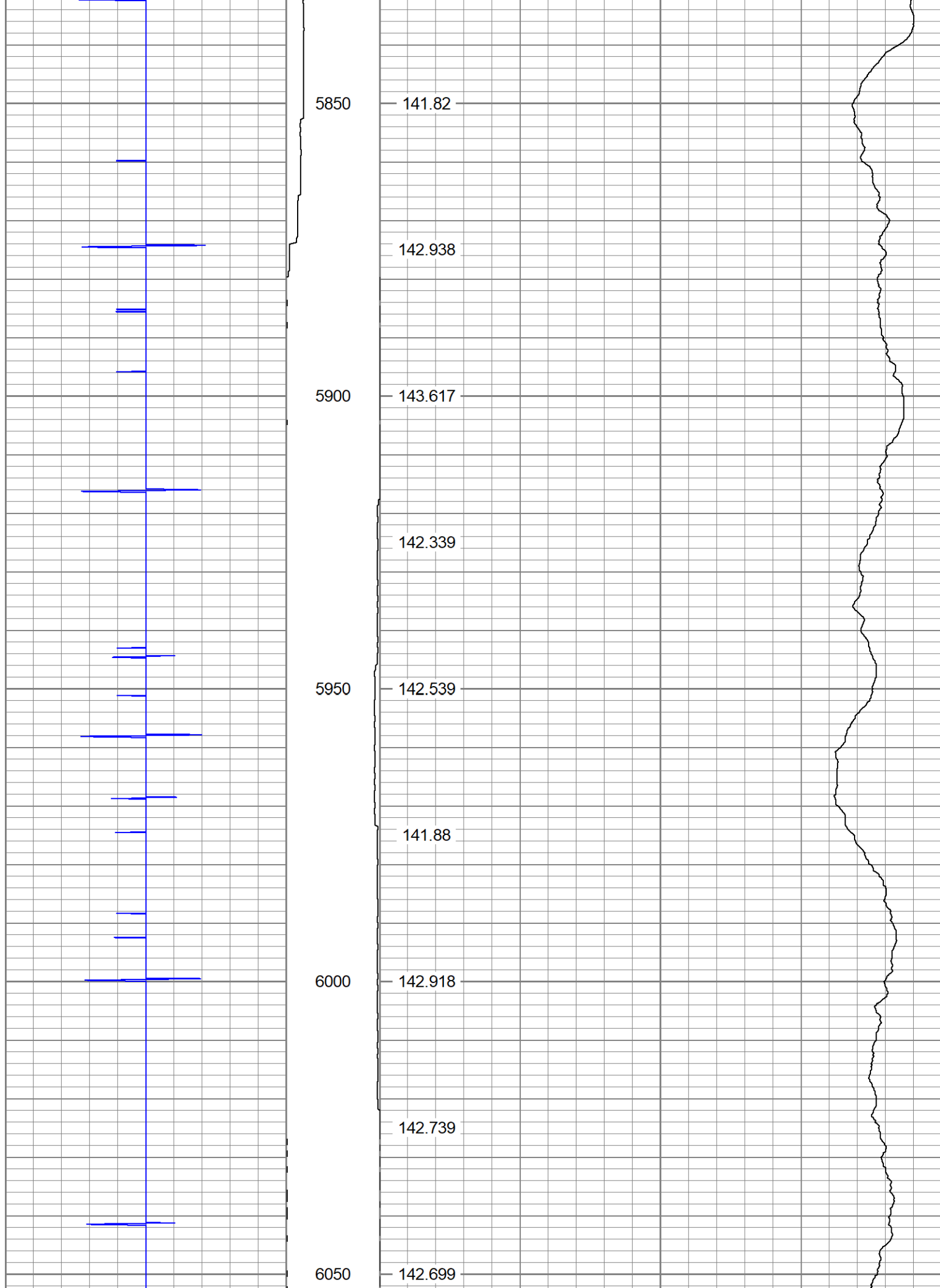
121.162

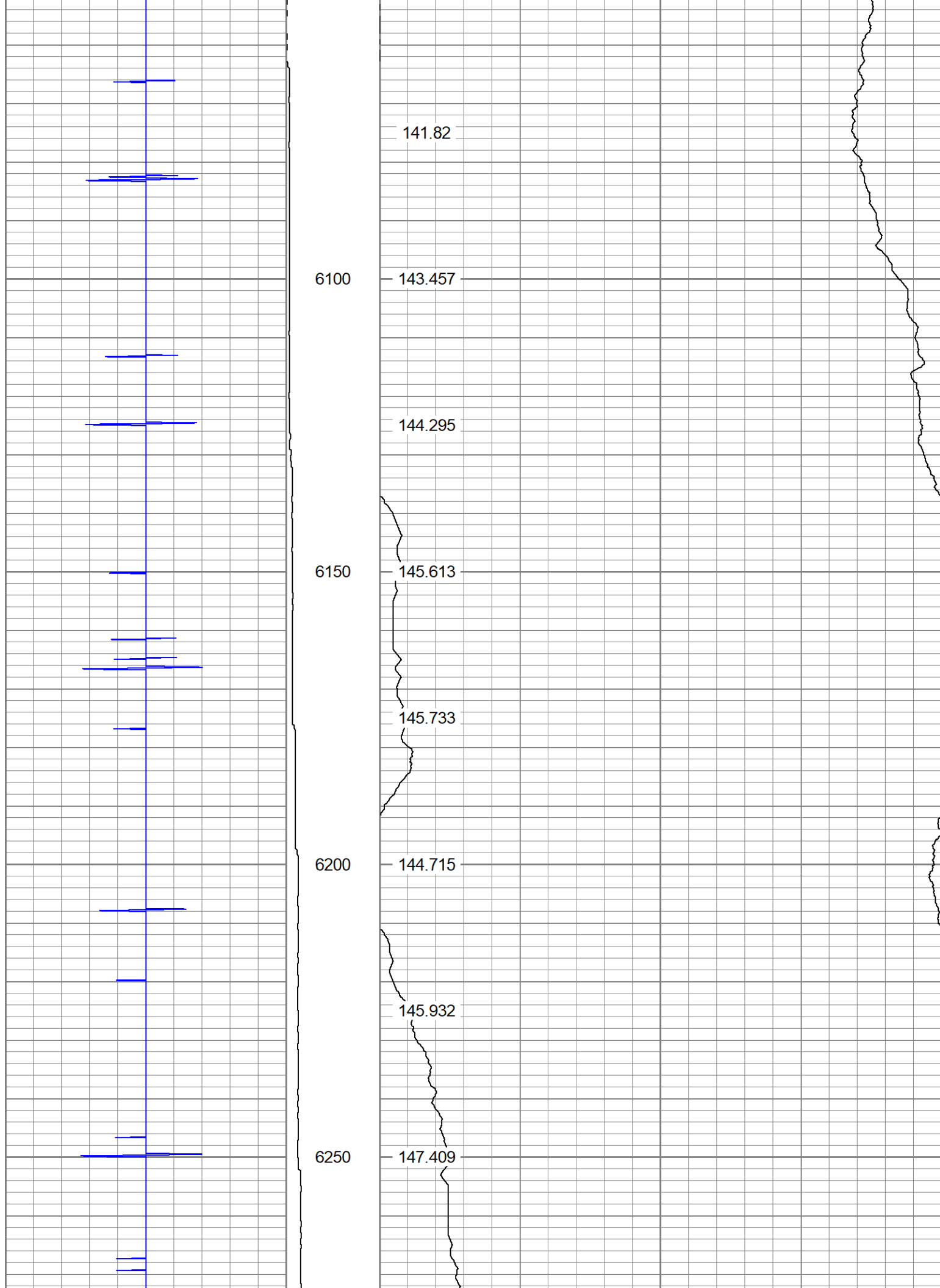
122.087

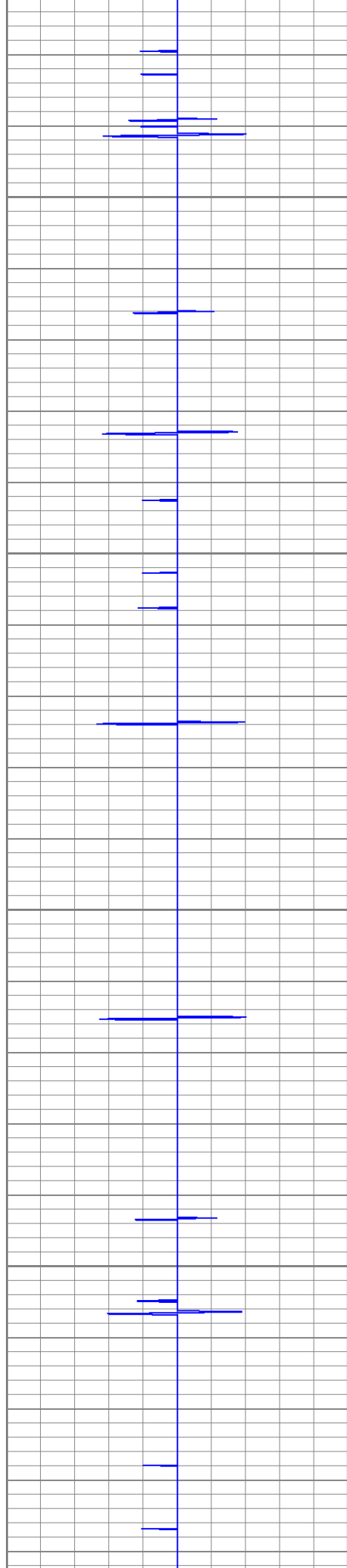












6300

6350

6400

6450

147.948

149.046

150.742

149.924

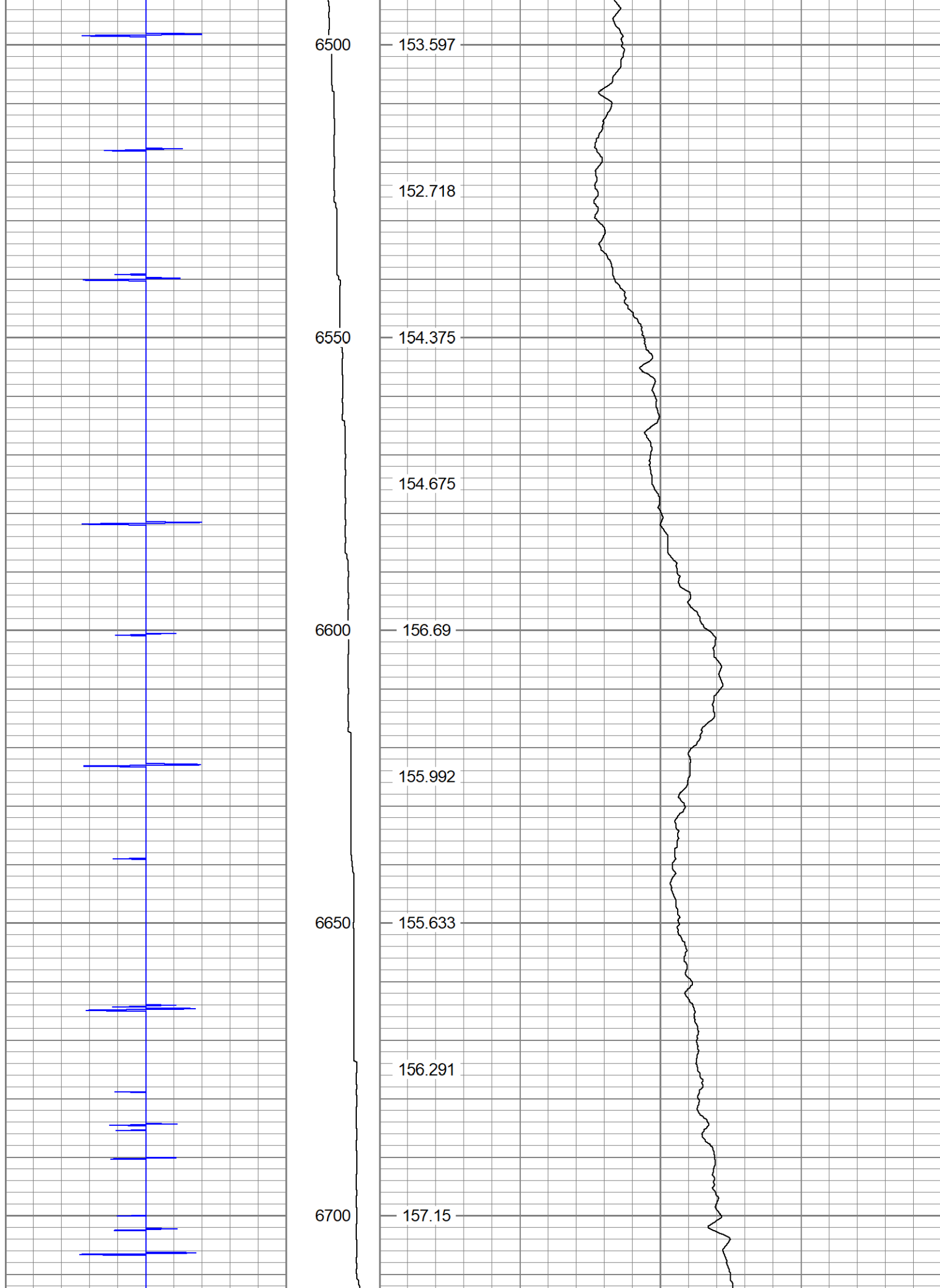
150.663

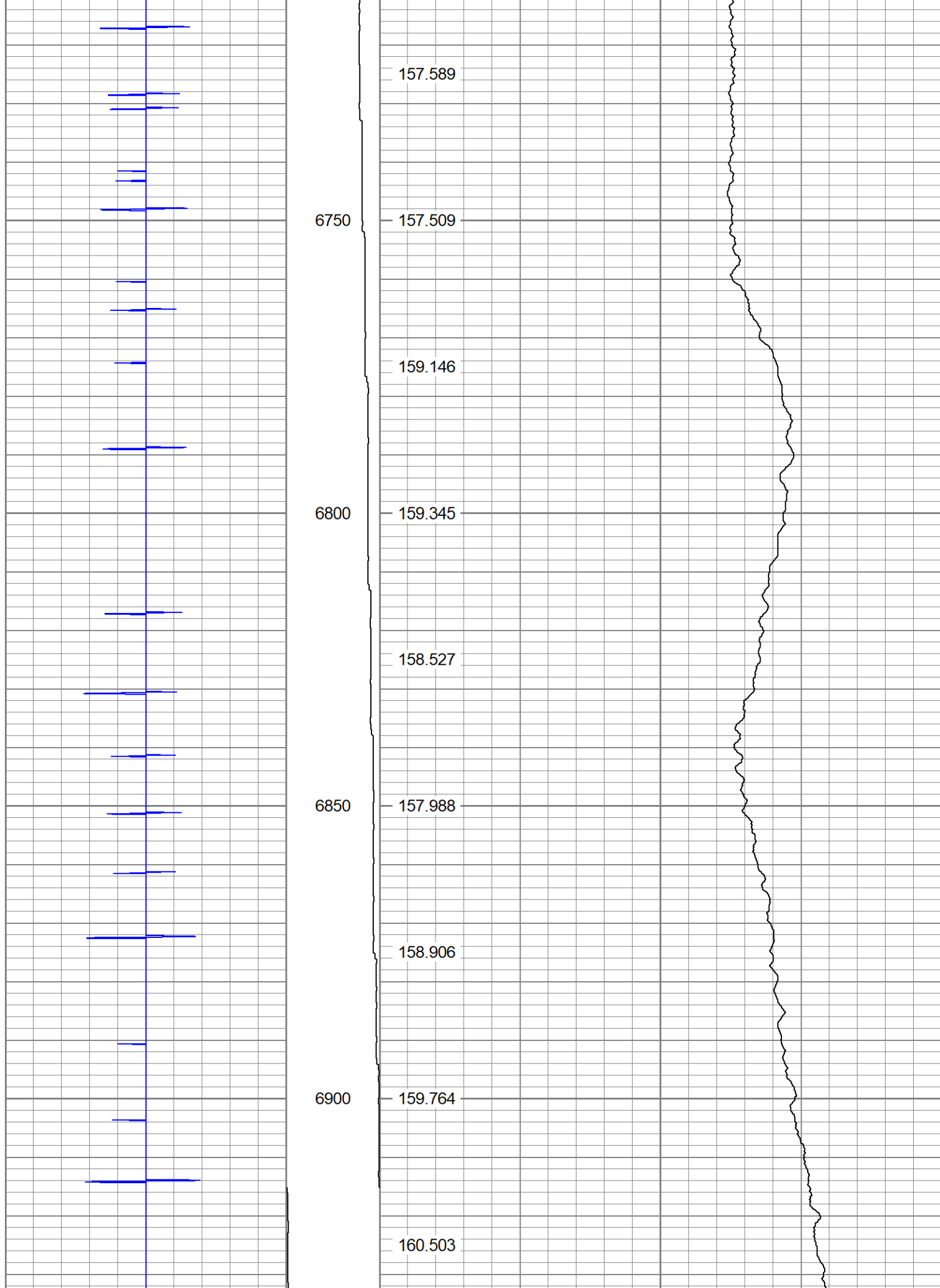
151.002

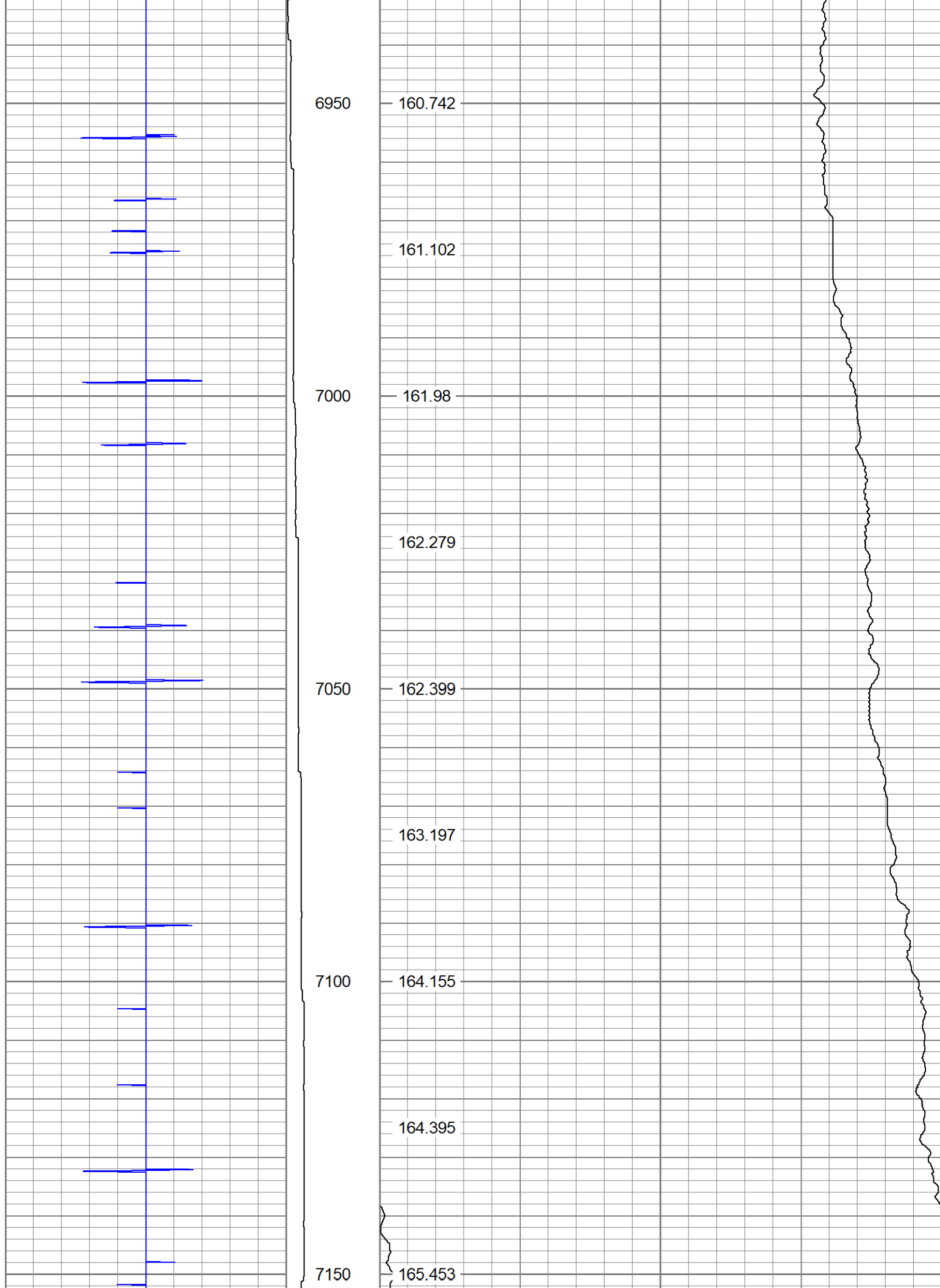
151.481

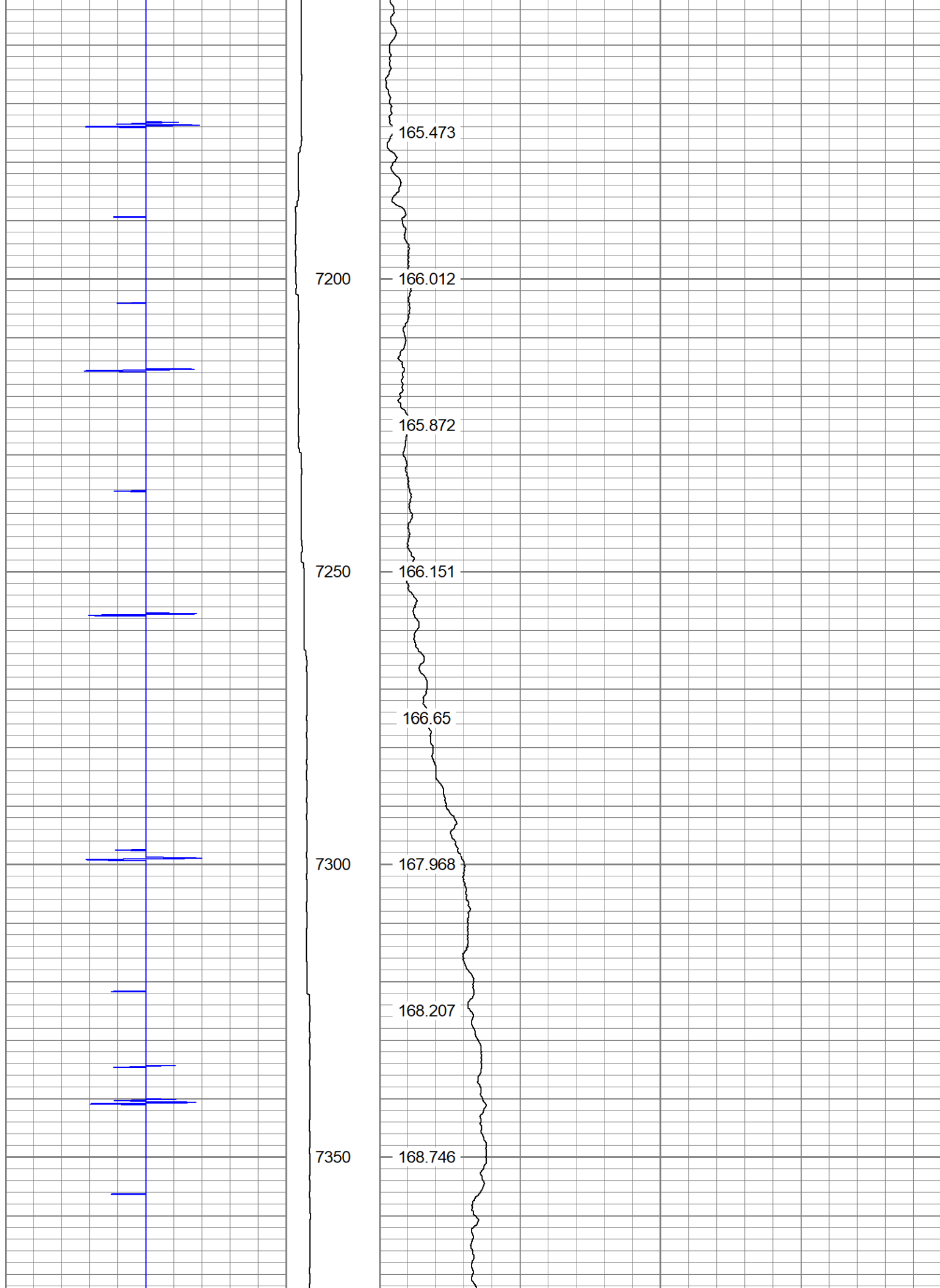
150.603

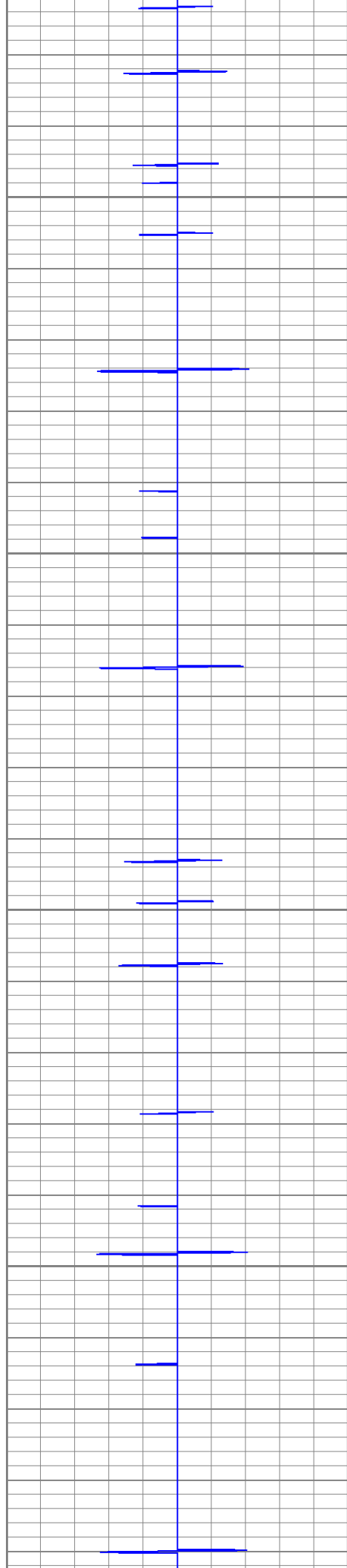
152.958











7400

7450

7500

7550

168.247

168.786

169.585

169.904

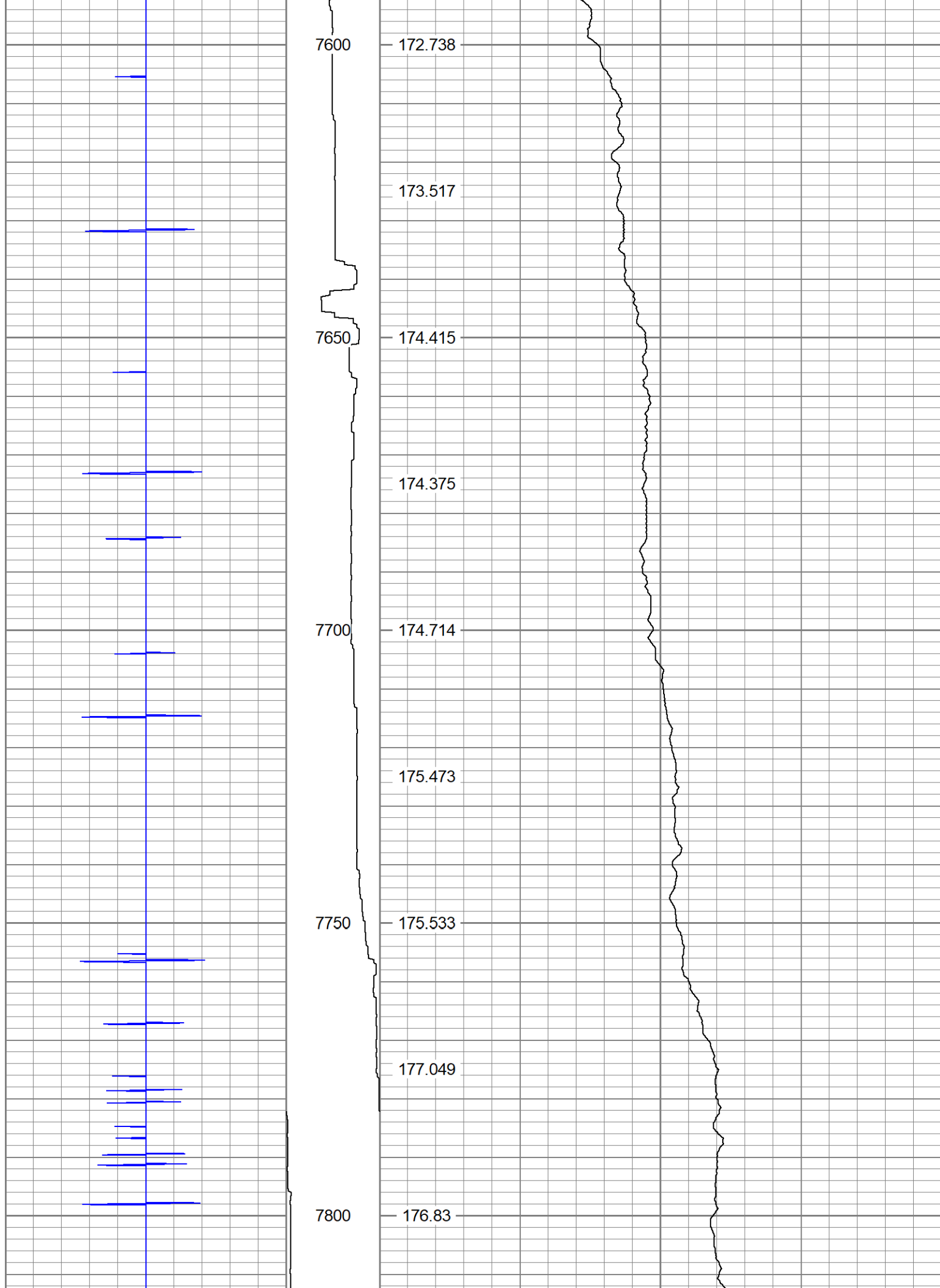
170.882

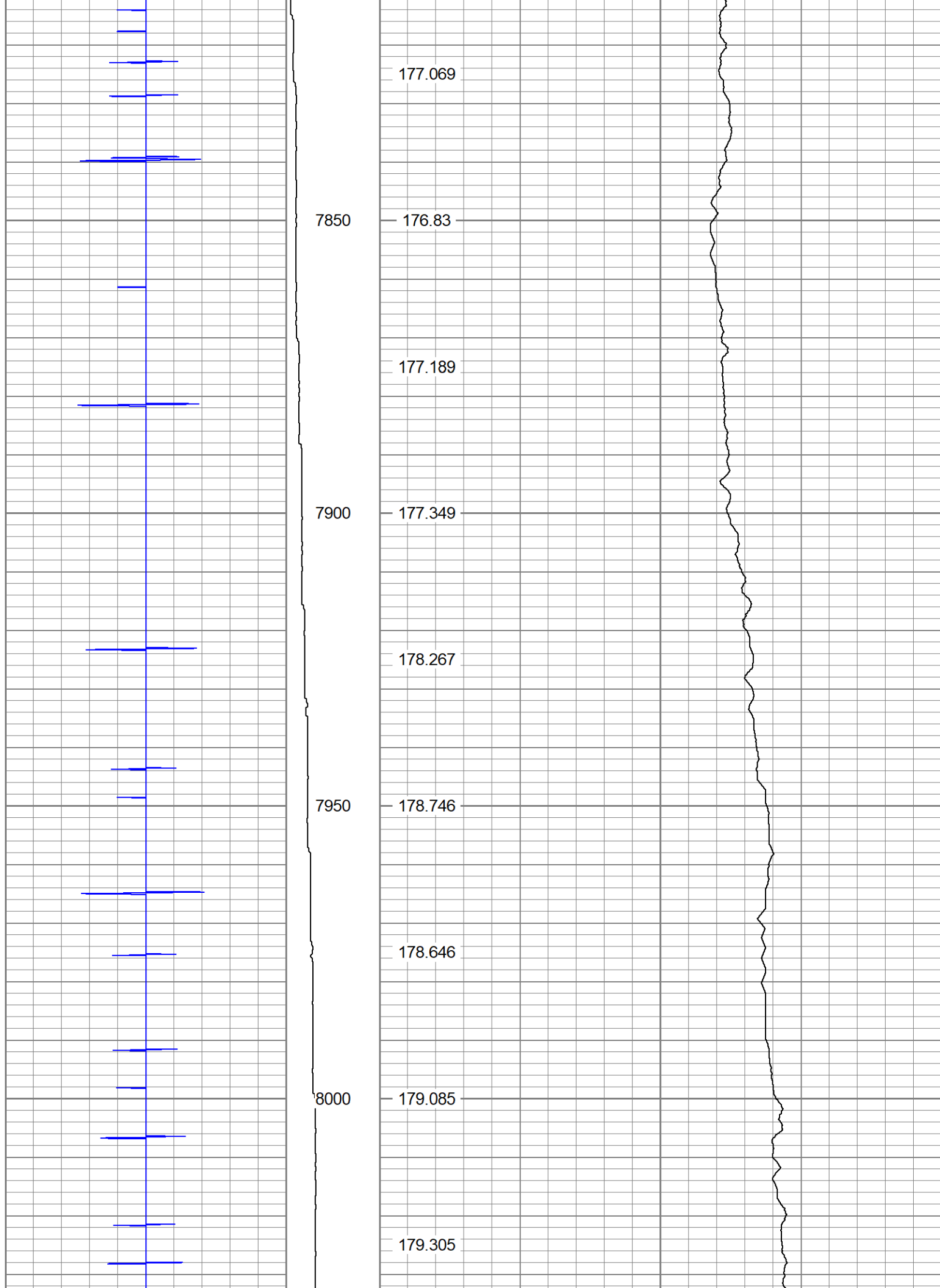
170.882

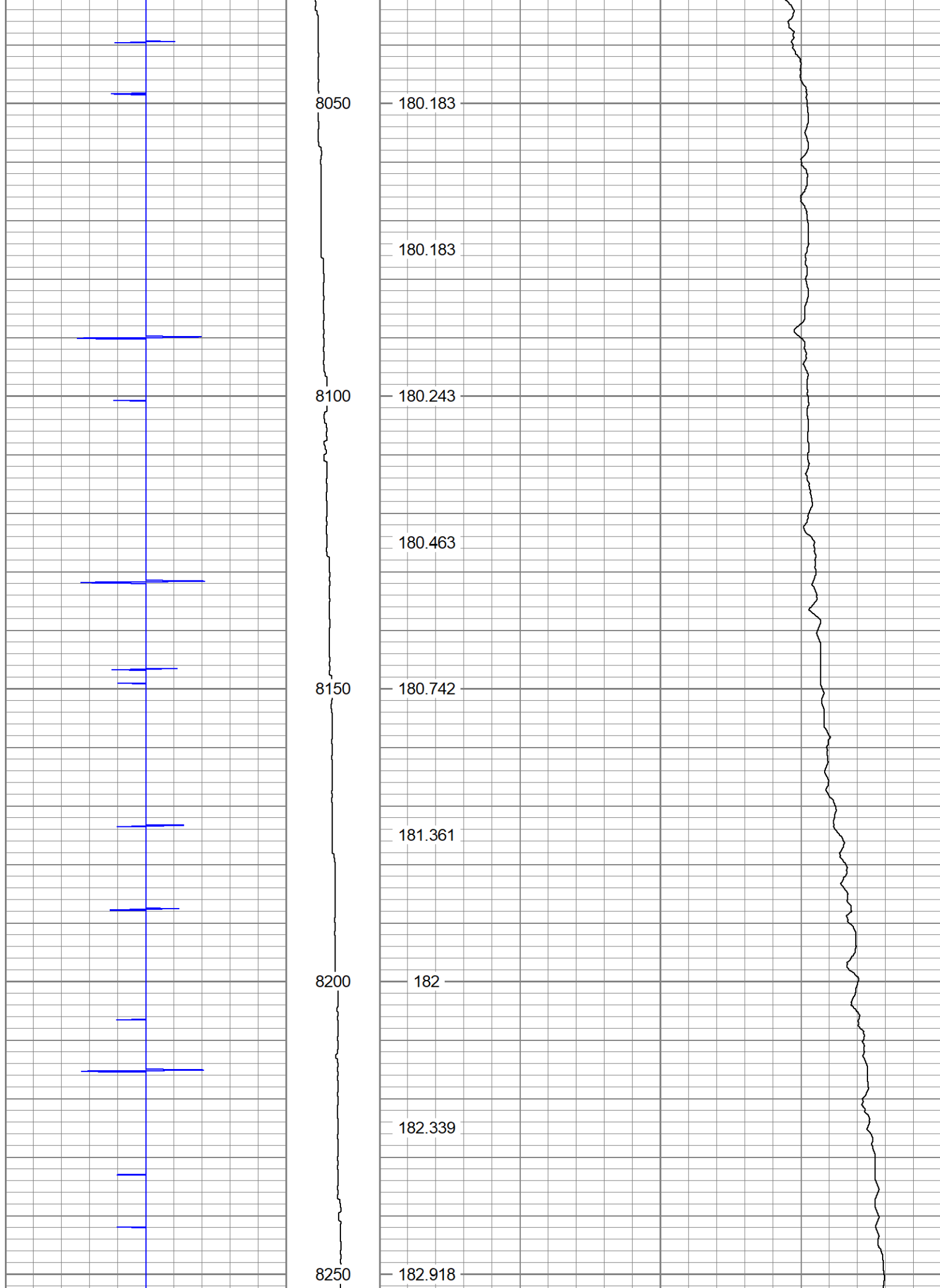
171.76

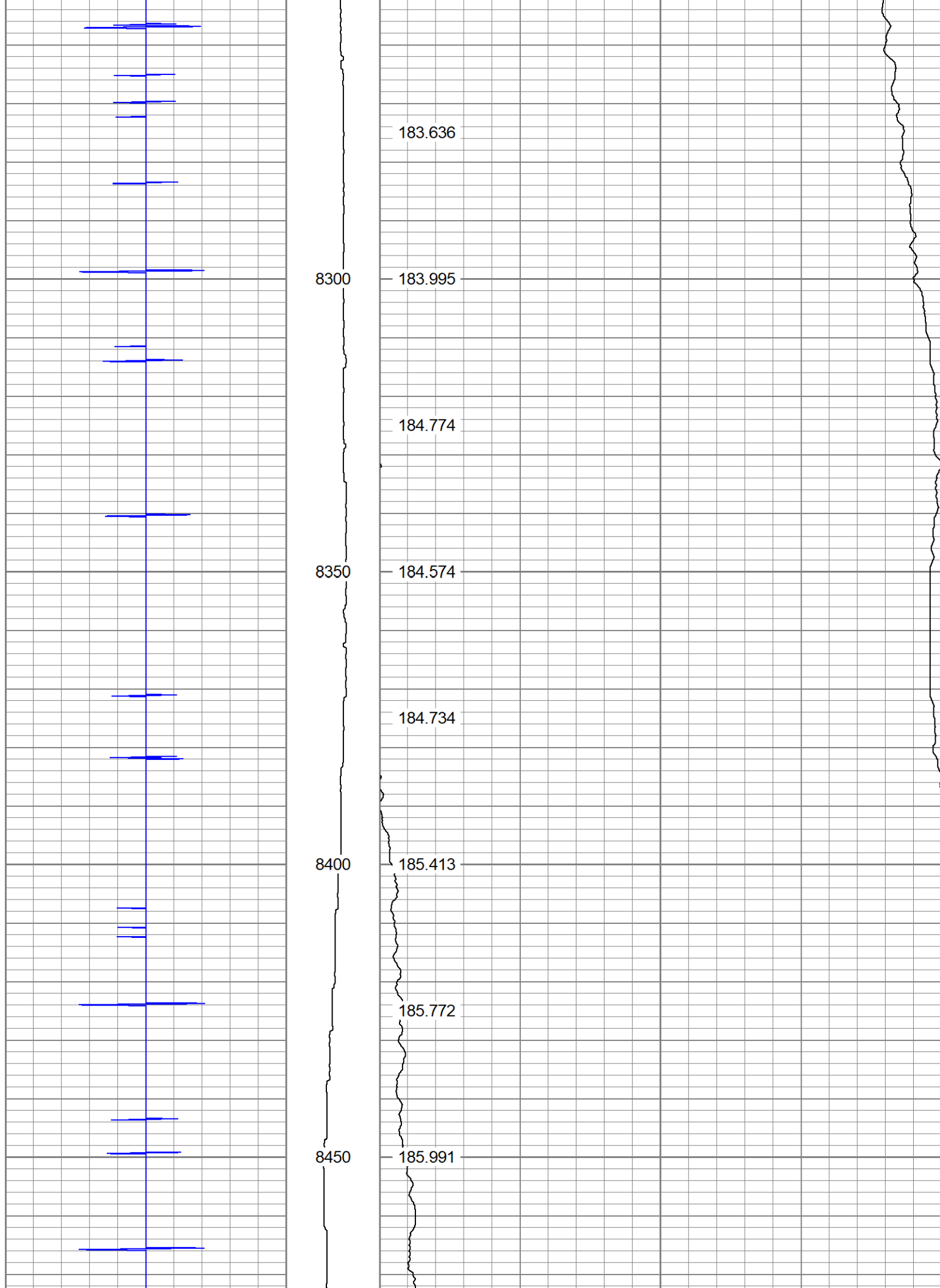
171.121

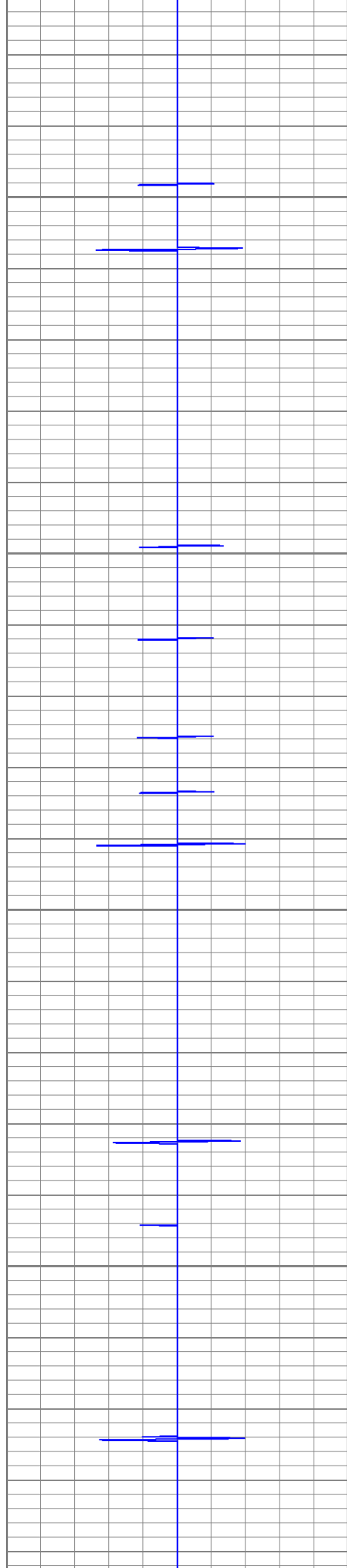
172.479











8500
8550
8600
8650

