

Storm Water Management and Erosion control
Location Name: TEP ROCKY MOUNTAIN LLC CB-TG LAND Pad
Location #: 418555



**Location Overview: Location is in a 411a Surface Water External
Buffer & approximately 178 yards from Mamm Creek
Section/Township/Range: 20 6S92W**

Storm water Management and Erosion control
Location Name: TEP ROCKY MOUNTAIN LLC CB-TG LAND Pad
Location #: 418555



North West corner of location.



North East corner of location.



South West corner of location.



South East corner of location.



Storm water Management and Erosion control
Location Name: TEP ROCKY MOUNTAIN LLC CB-TG LAND Pad
Location #: 418555



**Photo # 664 Lack of stabilization/Compaction/
Insufficient tracking BMP's**



**Photo # 665 Lack of stabilization/Compaction/
Insufficient tracking BMP's**

Storm water Management and Erosion control
Location Name: TEP ROCKY MOUNTAIN LLC CB-TG LAND Pad
Location #: 418555




**Photo # 666 Lack of stabilization/Compaction/
Insufficient tracking BMP's**




**Photo # 667 Lack of stabilization/Compaction/
Insufficient tracking BMP's**

Storm water Management and Erosion control
Location Name: TEP ROCKY MOUNTAIN LLC CB-TG LAND Pad
Location #: 418555




**Photo # 668 Lack of stabilization/Compaction/
Insufficient tracking BMP's**



**Photo # 669 Lack of stabilization/Compaction/
Insufficient tracking BMP's**

Storm water Management and Erosion control
Location Name: TEP ROCKY MOUNTAIN LLC CB-TG LAND Pad
Location #: 418555



**Photo # 670 Lack of stabilization/Compaction/
Insufficient tracking BMP's**



**Photo # 675 Lack of stabilization/Compaction/
Insufficient tracking BMP's**

Storm water Management and Erosion control
Location Name: TEP ROCKY MOUNTAIN LLC CB-TG LAND Pad
Location #: 418555



**Photo # 676 Lack of stabilization/Compaction/
Insufficient tracking BMP's**



**Photo # 678 Lack of stabilization/Compaction/
Insufficient tracking BMP's**

Storm water Management and Erosion control
Location Name: TEP ROCKY MOUNTAIN LLC CB-TG LAND Pad
Location #: 418555



**Photo # 679 Lack of stabilization/Compaction/
Insufficient tracking BMP's**



**Photo # 680 Lack of stabilization/Compaction/
Insufficient tracking BMP's**

Storm water Management and Erosion control
Location Name: TEP ROCKY MOUNTAIN LLC CB-TG LAND Pad
Location #: 418555



**Photo # 681 Lack of stabilization/Compaction/
Insufficient tracking BMP's**



**Photo # 682 Lack of stabilization/Compaction/
Insufficient tracking BMP's**

Storm water Management and Erosion control
Location Name: TEP ROCKY MOUNTAIN LLC CB-TG LAND Pad
Location #: 418555



**Photo # 683 Lack of stabilization/Compaction/
Insufficient tracking BMP's**



**Photo # 684 Lack of stabilization/Compaction/
Insufficient tracking BMP's/Tracking from location onto
lease road**

Storm water Management and Erosion control
Location Name: TEP ROCKY MOUNTAIN LLC CB-TG LAND Pad
Location #: 418555



**Photo # 685 Lack of stabilization/Compaction/
Insufficient tracking BMP's/Tracking from location onto
lease road**



**Photo # 688 Lack of stabilization/Compaction/
Insufficient tracking BMP's/Tracking from location onto
lease road**

Storm water Management and Erosion control
Location Name: TEP ROCKY MOUNTAIN LLC CB-TG LAND Pad
Location #: 418555



Photo # 689 Insufficient tracking BMP's/Tracking from location onto lease road



Photo # 692 Tracking on lease road/Insufficient tracking BMP's

Storm water Management and Erosion control
Location Name: TEP ROCKY MOUNTAIN LLC CB-TG LAND Pad
Location #: 418555



Photo # 693 Tracking on lease road/Insufficient tracking BMP's



Photo # 694 Tracking on lease road/Insufficient tracking BMP's

Storm water Management and Erosion control
Location Name: TEP ROCKY MOUNTAIN LLC CB-TG LAND Pad
Location #: 418555



Photo # 695 Tracking on lease road/Insufficient tracking BMP's



Photo # 696 Tracking on lease road/Insufficient tracking BMP's

Storm water Management and Erosion control
Location Name: TEP ROCKY MOUNTAIN LLC CB-TG LAND Pad
Location #: 418555



**Photo # 712 Tracking on lease road/Insufficient tracking
BMP's**



**Photo # 713 Tracking on lease road/Insufficient tracking
BMP's**

Storm water Management and Erosion control
Location Name: TEP ROCKY MOUNTAIN LLC CB-TG LAND Pad
Location #: 418555



Photo # 714 Tracking on lease road/Insufficient tracking BMP's



Photo # 715 Tracking on lease road/Insufficient tracking BMP's

Storm water Management and Erosion control
Location Name: TEP ROCKY MOUNTAIN LLC CB-TG LAND Pad
Location #: 418555



Photo # 716 Tracking on lease road/Insufficient tracking BMP's



Photo # 697 Tracking on lease road/Insufficient tracking BMP's

Storm water Management and Erosion control
Location Name: TEP ROCKY MOUNTAIN LLC CB-TG LAND Pad
Location #: 418555



Photo # 698 Tracking on lease road/Insufficient tracking BMP's



Photo # 700 Tracking on lease road/Insufficient tracking BMP's

Storm water Management and Erosion control
Location Name: TEP ROCKY MOUNTAIN LLC CB-TG LAND Pad
Location #: 418555



Jun 16, 2023 at 9:21:41 AM
CO

Photo # 701 Tracking on lease road/Insufficient tracking BMP's



Jun 16, 2023 at 9:22:01 AM
CO

Photo # 702 Tracking on lease road/Insufficient tracking BMP's

Storm water Management and Erosion control
Location Name: TEP ROCKY MOUNTAIN LLC CB-TG LAND Pad
Location #: 418555



**Photo # 703 Tracking from lease road onto Mamm
Creek Road/Insufficient tracking BMP's**



**Photo # 704 Tracking from lease road onto Mamm
Creek Road/Insufficient tracking BMP's**

Storm water Management and Erosion control
Location Name: TEP ROCKY MOUNTAIN LLC CB-TG LAND Pad
Location #: 418555



**Photo # 705 Tracking from lease road onto Mamm
Creek Road/Insufficient tracking BMP's**



**Photo # 706 Tracking from lease road onto Mamm
Creek Road/Insufficient tracking BMP's**

Storm water Management and Erosion control
Location Name: TEP ROCKY MOUNTAIN LLC CB-TG LAND Pad
Location #: 418555



**Photo # 709 Tracking from lease road onto Mamm
Creek Road/Insufficient tracking BMP's**



**Photo # 710 Tracking from lease road onto Mamm
Creek Road/Insufficient tracking BMP's**

Storm water Management and Erosion control
Location Name: TEP ROCKY MOUNTAIN LLC CB-TG LAND Pad
Location #: 418555



**Photo # 707 Tracking from lease road onto Mamm
Creek Road/Insufficient tracking BMP's**



**Photo # 708 Tracking from lease road onto Mamm
Creek Road/Insufficient tracking BMP's**

Storm water Management and Erosion control
Location Name: TEP ROCKY MOUNTAIN LLC CB-TG LAND Pad
Location #: 418555



**Photo # 711 Tracking from lease road onto Mamm
Creek Road/Insufficient tracking BMP's**



**Photo # 725 Tracking on Mamm Creek
Road/Insufficient tracking BMP's**

Storm water Management and Erosion control
Location Name: TEP ROCKY MOUNTAIN LLC CB-TG LAND Pad
Location #: 418555



**Photo # 726 Tracking on Mamm Creek
Road/Insufficient tracking BMP's**



**Photo # 729 Tracking on Mamm Creek
Road/Insufficient tracking BMP's**

Storm water Management and Erosion control
Location Name: TEP ROCKY MOUNTAIN LLC CB-TG LAND Pad
Location #: 418555



**Photo # 730 Tracking on Mamm Creek
Road/Insufficient tracking BMP's**