

Map Key

- * Project Location
- County Roads
- Highways
- Township Boundaries
- Section Boundaries



112 High Street
Buffalo, Wyoming 82834
855.684.5891

www.absarokasolutions.com

FEO.CO.0701.09

Fulcrum Energy, LLC Grizzly #3-32H Soil Sample Locations

Jackson County, Colorado



Date: 6/9/2023

Scale: 1:400

0 0.375 0.75 1.5 Miles

Coordinate System: WGS 1984 UTM Zone 13N



Map Key

- Well Location
- Soil Sample Location
- Background Sample Location
- Spill Area




112 High Street
Buffalo, Wyoming 82834
855.684.5891


www.absarokasolutions.com

FEO.CO.0701.09

Fulcrum Energy, LLC
Grizzly #3-32H
Soil Sample Locations
Jackson County, Colorado




N



0 30 60 120 Feet

Coordinate System: WGS 1984 UTM Zone 13N



Date: 6/9/2023

Scale: 1:400