

# Final Reclamation and Stormwater Inspection

Date: 05/17/2023

Operator: VERDAD RESOURCES - 10651

Location ID: 406429

Inspection Document #: 708200263

Weld County, CO

NWNE Section 36 T9N R60W


Dylan Edwardson  
Reclamation Specialist, COGCC



**COLORADO**  
**Oil & Gas Conservation  
Commission**

Department of Natural Resources


Inspection Photos  
Location Name: State Husky 1  
Location ID: 406429



**Photo 1.** Facing north towards the former access road. Reclaimed portions of the replugging area do not appear reflect of adjacent reference areas with evidence of non-uniform vegetation cover resulting in areas of bare soil. Additional reclamation activities are required to meet Rule 1004 standards. Note: reference areas have uniform cover of desirable perennial vegetation (red arrow); see subsequent photos for examples.



Inspection Photos  
Location Name: State Husky 1  
Location ID: 406429



**Photo 2.** Facing north near former wellhead; see comments in Photo 1.



Inspection Photos  
Location Name: State Husky 1  
Location ID: 406429



**Photo 3.** Facing east; see comments in Photo 1.



Inspection Photos  
Location Name: State Husky 1  
Location ID: 406429



**Photo 4.** Facing south; see comments in Photo 1.



Inspection Photos  
Location Name: State Husky 1  
Location ID: 406429



**Photo 5.** Facing west; see comments in Photo 1.


Inspection Photos  
Location Name: State Husky 1  
Location ID: 406429



**Photo 6.** Google Earth aerial imagery (circa 2013) showing state of the site prior to replugging operations.



Inspection Photos  
Location Name: State Husky 1  
Location ID: 406429



**Photo 7.** Google Earth aerial imagery (circa 2019) showing site conditions after replugging on 03/14/2014.  
Note: 2019 aerial imagery was the most recent after plugging date.