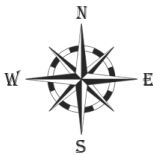






# Site Diagram Proposed Investigation

**Anschutz Exploration Corp**

PRF-63N97W /21NESE  
(Pinyon Ridge Federal C-1W)  
COGCC Location ID: 315979  
Rio Blanco County  
NESE Sec. 21 T3N-R97W



**Legend**

-  Soil Sample – 05/10/2022
-  Soil Boring – 07/25/2022
-  Soil Sample – 09/28/2022
-  Proposed Soil Boring

Spatial data was collected using a handheld GPS unit with submeter accuracy. Illustration discrepancies may be present in this diagram due to the inherent limitations of data accuracy for both project data and the underlying aerial imagery. The position of illustrated data may have been manually adjusted to align with the aerial imagery in a manner more representative of field conditions for presentation purposes only.

Map created by: Sage Maher on 04/26/2023.