

## Inspection Photos

Location Name: TEP ROCKY MOUNTAIN LLC VASSAR/HEATH RMV 99-28 pad

Location ID: 324008



Photo # 3827 From entrance to location

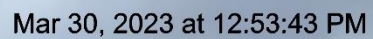


Photo # 3828 Location



**Location Name: TEP ROCKY MOUNTAIN LLC VASSAR/HEATH RMV 99-28 pad**  
**Location ID: 324008**

**Location ID: 324008**



Mar 30, 2023 at 12:53:52 PM


### Photo # 3830 Location



## Inspection Photos

Location Name: TEP ROCKY MOUNTAIN LLC VASSAR/HEATH RMV 99-28 pad

Location ID: 324008



**Photo # 3831 Meter calibration info not conspicuously posted**



**Photo # 3832 Meter calibration info not conspicuously posted**

## Inspection Photos

Location Name: TEP ROCKY MOUNTAIN LLC VASSAR/HEATH RMV 99-28 pad

Location ID: 324008



Photo # 3844 Stained soils & gravel near wellhead




Photo # 3845 Stained soils & gravel





## Inspection Photos

Location Name: TEP ROCKY MOUNTAIN LLC VASSAR/HEATH RMV 99-28 pad

Location ID: 324008



**Photo # 3833 Rill erosion & transport of sediment off location**



**Photo # 3837 Ditch & check dams need maintenance**



## Inspection Photos

Location Name: TEP ROCKY MOUNTAIN LLC VASSAR/HEATH RMV 99-28 pad

Location ID: 324008



**Photo # 3841 Failure to minimize surface disturbances and restrict vehicle traffic to working pad area**



**Photo # 3842 Failure to minimize surface disturbances and restrict vehicle traffic to working pad area**



## Inspection Photos

Location Name: TEP ROCKY MOUNTAIN LLC VASSAR/HEATH RMV 99-28 pad

Location ID: 324008



**Photo # 3843 Failure to minimize surface disturbances and restrict vehicle traffic to working pad area**



**Photo # 3846 Failure to minimize surface disturbances and restrict vehicle traffic to working pad area**



## Inspection Photos

Location Name: TEP ROCKY MOUNTAIN LLC VASSAR/HEATH RMV 99-28 pad

Location ID: 324008



**Photo # 3847 Lack of stabilization/insufficient tracking  
BMP's**



**Photo # 3848 Lack of stabilization/insufficient tracking  
BMP's**



## Inspection Photos

Location Name: TEP ROCKY MOUNTAIN LLC VASSAR/HEATH RMV 99-28 pad

Location ID: 324008



**Photo # 3849 Lack of stabilization/insufficient tracking  
BMP's**



**Photo # 3852 Lack of stabilization/insufficient tracking  
BMP's/Failure to minimize surface disturbances and restrict  
vehicle traffic to designated access road**



## Inspection Photos

Location Name: TEP ROCKY MOUNTAIN LLC VASSAR/HEATH RMV 99-28 pad

Location ID: 324008



**Photo # 3853 Failure to minimize surface disturbances and restrict vehicle traffic to designated access road/Lack of stabilization/insufficient tracking BMP's**



**Photo # 3854 Failure to minimize surface disturbances and restrict vehicle traffic to designated access road**



## Inspection Photos

Location Name: TEP ROCKY MOUNTAIN LLC VASSAR/HEATH RMV 99-28 pad

Location ID: 324008



**Photo # 3855 Failure to minimize surface disturbances and restrict vehicle traffic to designated access road**



**Photo # 3856 Failure to minimize surface disturbances and restrict vehicle traffic to designated access road/Lack of stabilization/Insufficient tracking BMP/Vehicle Tracking**



## Inspection Photos

Location Name: TEP ROCKY MOUNTAIN LLC VASSAR/HEATH RMV 99-28 pad

Location ID: 324008



Mar 30, 2023 at 1:04:45 PM

**Photo # 3857 Lack of stabilization/Insufficient tracking  
BMP's/Vehicle Tracking**



Mar 30, 2023 at 1:04:59 PM

**Photo # 3859 Failure to minimize surface disturbances and  
restrict vehicle traffic to designated access road/lack of  
stabilization/insufficient tracking BMP's**



**COLORADO**  
Oil & Gas Conservation  
Commission  
Department of Natural Resources