




OIL AND GAS CONSERVATION COMMISSION OF THE STATE OF COLORADO



NOTICE OF INTENTION TO DRILL

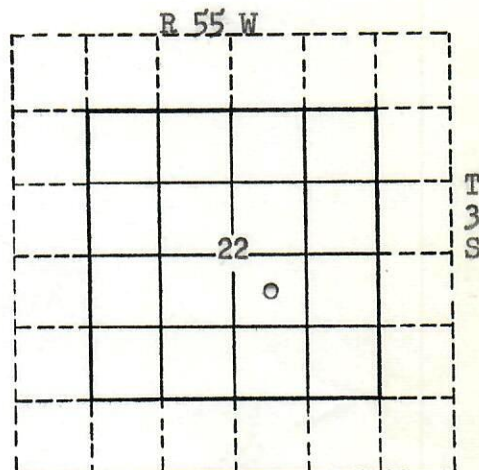
INSTRUCTIONS:

A notice of intention to drill a well shall be filed in duplicate on all Federal and Patented lands, and in triplicate on all State lands. Do not begin operations until approved copy has been received. It is mandatory that the proposed location comply with all rules and regulations of the Commission. Locate well on section grid in proper location, and indicate extent of lease. Unless operations are commenced within 180 days after the date of approval hereof, this approval to drill will become null and void.

Name of Operator PLAINS EXPLORATION COMPANY Phone No. CH 4-7431
Address 1218 University Building City Denver 2, State Colorado

How is liability secured: Well Bond (Attached) ☐; Blanket Bond ☐; Waiver ☒
(Check one)

Lease Name Charles L. Jolly et ux Lease
Well No. No. 1
Field Name Wildcat ☒
County Washington



Location C NW SE (quarter quarter) Section 22 Township 3 S Range 55 W Meridian 6th P. M.
1980 feet from S Section line and 1980 feet from E Section Line
N or S E or W

The well is located on: Patented land ☒ State land ☐ Federal land ☐

The well is located within a spaced area: Yes ☐ No ☒

Distance from proposed location to nearest property or lease line 1980 feet.

Distance from proposed location to nearest drilling unit line N-A feet.

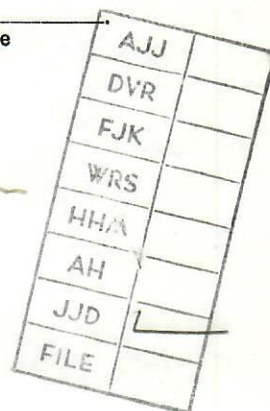
Objectives: "D" Sand Depth 4841; "J" Sand Depth 4897
Formation Estimate Formation Estimate

Proposed length of surface casing 200 feet. of 8-5/8" surface casing.

REMARKS:

Elevation: 4834' Ground
4841' Kelly Bushing

Est. Total Depth : 5000'



I/We hereby swear (or affirm) that the statements herein made are a full and correct report.

APPROVED:

Date FEB 14 1957

A. J. Gorman
Director

Company Plains Exploration Company Date February 12, 1957
1218 University Building

Address Denver 2, Colorado Phone No. CH 4-7431

By [Signature] Title President
Signature