

FIELD NOTES AND PHOTO LOG



WELLHEAD ABANDONMENT FORM

SITE NAME: Santa Fe Trail 1-35							DATE: 2/9/2023	REM. PROJECT #:	WEATHER: 37 F, Windy
SITE DIRECTIONS: CR JJ & CR 34.5, S 0.6, SW 0.375, S 0.1 Into							CLIENT: Cholla Petroleum INC		
LEGALS AND LAT/LONG: 38.089650, -102.776017							TASMAN PERSONNEL: Logan Molson		
SOIL TYPES: Silty Sand - SM							SURFACE GRADIENT: South		
SOIL SAMPLING							FACILITY INFRASTRUCTURE		
Date/Time	Soil Sample ID	PID (ppm)	Visual	Olfactory	Photo?	Grab or Lab Sample?	EQUIPMENT		Quantity
							Above Ground Storage Tank (AST)		
2/9/2023 11:05	WH-B01@7"	0.3	No Staining	No Odor	Yes	Lab	Buried or Partially Buried Vessel		
2/9/2023 11:20	WH-BG01@7"	0.1	No Staining	No Odor	Yes	Lab	Separator		
2/9/2023 11:22	WHS-N01@3"	0.0	No Staining	No Odor	Yes	N/A	Emission Control Device (ECD)		
2/9/2023 11:24	WHS-S01@3"	0.2	No Staining	No Odor	Yes	N/A	Dump Line		
2/9/2023 12:26	WHS-E01@3"	0.1	No Staining	No Odor	Yes	N/A	Wellhead		1
2/9/2023 11:28	WHS-W01@3"	0.0	No Staining	No Odor	Yes	N/A	Flowline		
							Other:		
							Soil Loads Removed		
							IMPACTED SOIL IDENTIFIED?		
							ESTIMATED VOLUME OF IMPACTS:		
							Date	Number	CY
							Total Removed	0	0
							Disposal Facility:		
							Groundwater Recovery		
							DATE GW ENCOUNTERED:		DEPTH:
							GROUNDWATER IN CONTACT WITH IMPACTED SOIL?		
							LNAPL OR SHEEN OBSERVED ON GW?		
GROUNDWATER SAMPLING							Date		BBLS
Date/Time	Groundwater Sample ID	Depth Collected	Turbid?	Sheen?	Odor?	Photo?			
							Total Removed		0
							Disposal Facility:		

Santa Fe Trail 1-35

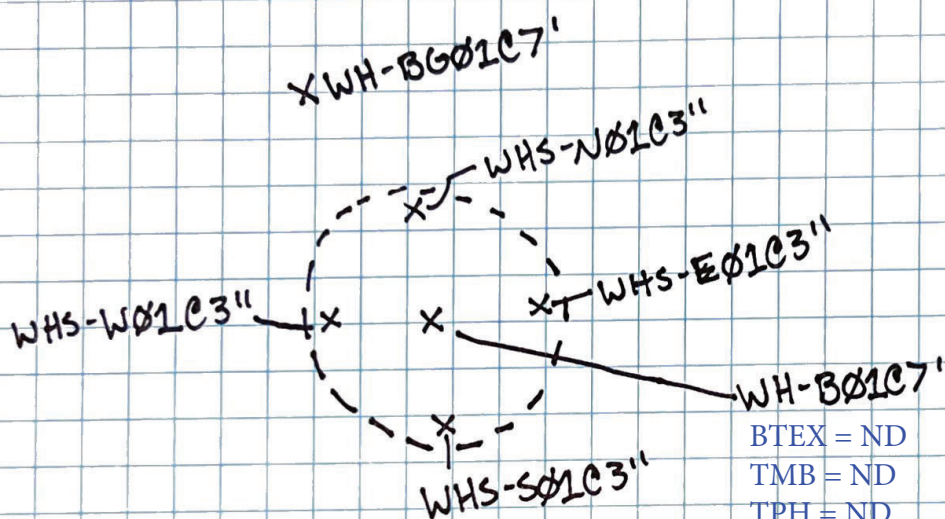
Logan Molson
2.9.23

*GPS Data
Collected on Ipad

N ↗
↓ surface
gradient

Access to CR 34.5 →

Unplanted
Agricultural
Field





★ Excavation
Backfilled



BTEX = ND
TMB = ND
TPH = ND
NAPH = ND

Reclamation
Pending

Photographic Log

 <p>WH-B01@7 X</p>	 <p>Former Wellhead</p> <p>WH-BG01@7 X</p>		
Equipment ID:	Equipment Type:	Equipment ID:	Equipment Type:
Material:	Volume:	Material:	Volume:
Notes/Conditions:		Contents:	
Notes/Conditions:		Notes/Conditions:	

Photographic Log

					
Equipment ID:	Equipment Type:		Equipment ID:	Equipment Type:	
Material:	Volume:	Contents:	Material:	Volume:	Contents:
Notes/Conditions:			Notes/Conditions:		

Photographic Log

	<table><tr><td>Equipment ID:</td><td colspan="2">Equipment Type:</td></tr><tr><td>Material:</td><td>Volume:</td><td>Contents:</td></tr><tr><td colspan="3">Notes/Conditions:</td></tr></table>	Equipment ID:	Equipment Type:		Material:	Volume:	Contents:	Notes/Conditions:		
Equipment ID:	Equipment Type:									
Material:	Volume:	Contents:								
Notes/Conditions:										
	<table><tr><td>Equipment ID:</td><td colspan="2">Equipment Type:</td></tr><tr><td>Material:</td><td>Volume:</td><td>Contents:</td></tr><tr><td colspan="3">Notes/Conditions:</td></tr></table>	Equipment ID:	Equipment Type:		Material:	Volume:	Contents:	Notes/Conditions:		
Equipment ID:	Equipment Type:									
Material:	Volume:	Contents:								
Notes/Conditions:										