

# Final Reclamation Inspection

September 27, 2022

Operator: NOBLE ENERGY INC- 100322

Location ID: 317493

Inspection Document #: 708000076

Weld County, CO

SENW Section 4 4N64W 6

Kasen Huwa

Reclamation Contractor, COGCC




**COLORADO**

**Oil & Gas Conservation  
Commission**

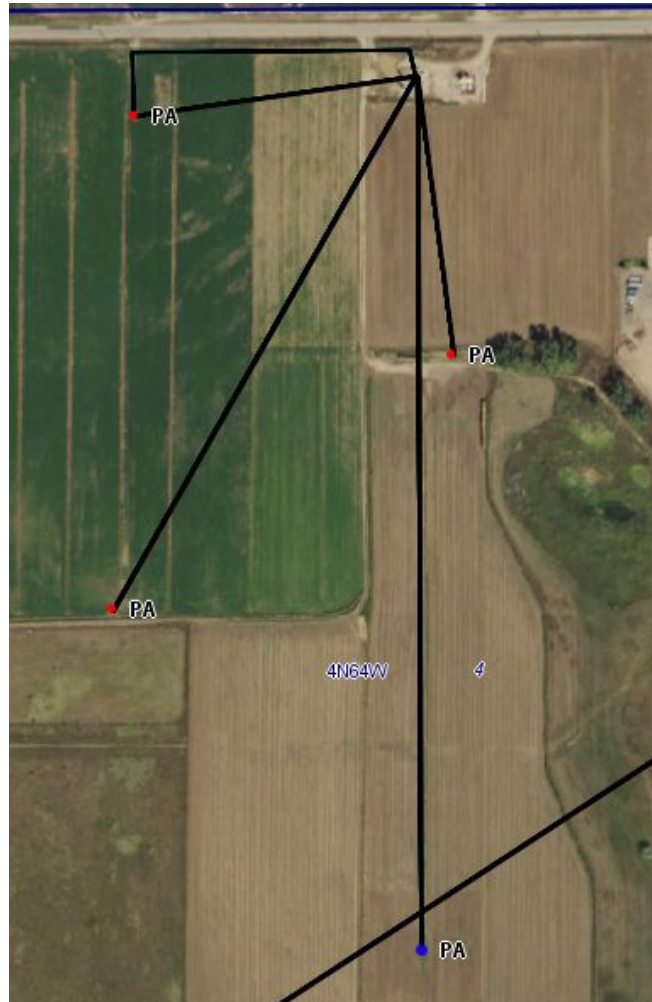
Department of Natural Resources

Inspection Photos  
Location Name: EHRLICH #1  
Location ID: 317493




**Photo 1.** COGCC Online Map aerial imagery 2019 with related wells (red dots), subject well (blue dot), tank battery (near north center) and flowlines (black lines).

Inspection Photos  
Location Name: EHRlich #1  
Location ID: 317493



**Photo 2.** COGCC Online Map aerial imagery 2019 with subject well (blue dot), related wells (red dots), tank battery (north center) and flowlines (black lines).

Inspection Photos  
Location Name: EHRLICH #1  
Location ID: 317493



**Photo 3.** Orthomosaic drone aerial imagery taken from 200 ft (Sept. 2022). Illustrates growth on and around the well location, flowline and access road. Redline is approximate flowline and access road path. Tank Battery is addressed in Location 329878 report.

Inspection Photos  
Location Name: EHRLICH #1  
Location ID: 317493



**Photo 4.** Zoomed in Orthomosaic drone aerial imagery taken from 200 ft (Sept. 2022). Photo illustrates growth on and around the well location (red circle). Appears similar to rest of area, however crop height cannot be fully evaluated. Another inspection is required when crop is actively growing.