





NESW of Section 27  
Township 6 South, Range 97 West 6th P.M.


Legend


 Reference Area Point


 Production Gas Well (Deep)


 Proposed Gas Well


 Existing Well


 Proposed Well


 Proposed Cellar


 Proposed Working Pad Surface


 Proposed Cuttings Trench


 Proposed Daylight Line


 Proposed Oil and Gas Location


 Proposed Access Road


 Proposed Excess Stockpile


 Proposed Topsoil Stockpile


 Existing Fence


 Existing Limit of Disturbance

 Proposed Stormwater Controls

 Proposed Straw Wattles

 Parcel Ownership (from Garfield County)

 Existing Access Road

 Existing Pad

Reference Area  
Lat: 39.491615  
Long: -108.207658

Arco Deep 1-27 Drill Pad  
Reference Area Map

TEP ROCKY MOUNTAIN, LLC  
Exhibit prepared by: TB  
Date prepared: July 21, 2022

Document Path: T:\Projects\Piceance\West Grand Valley\Arco Deep 1-27 Pad\Visit (2)\Arco Deep 1-27 Form 2A 304.b.(09).B.1 Reference Area Map.mxd