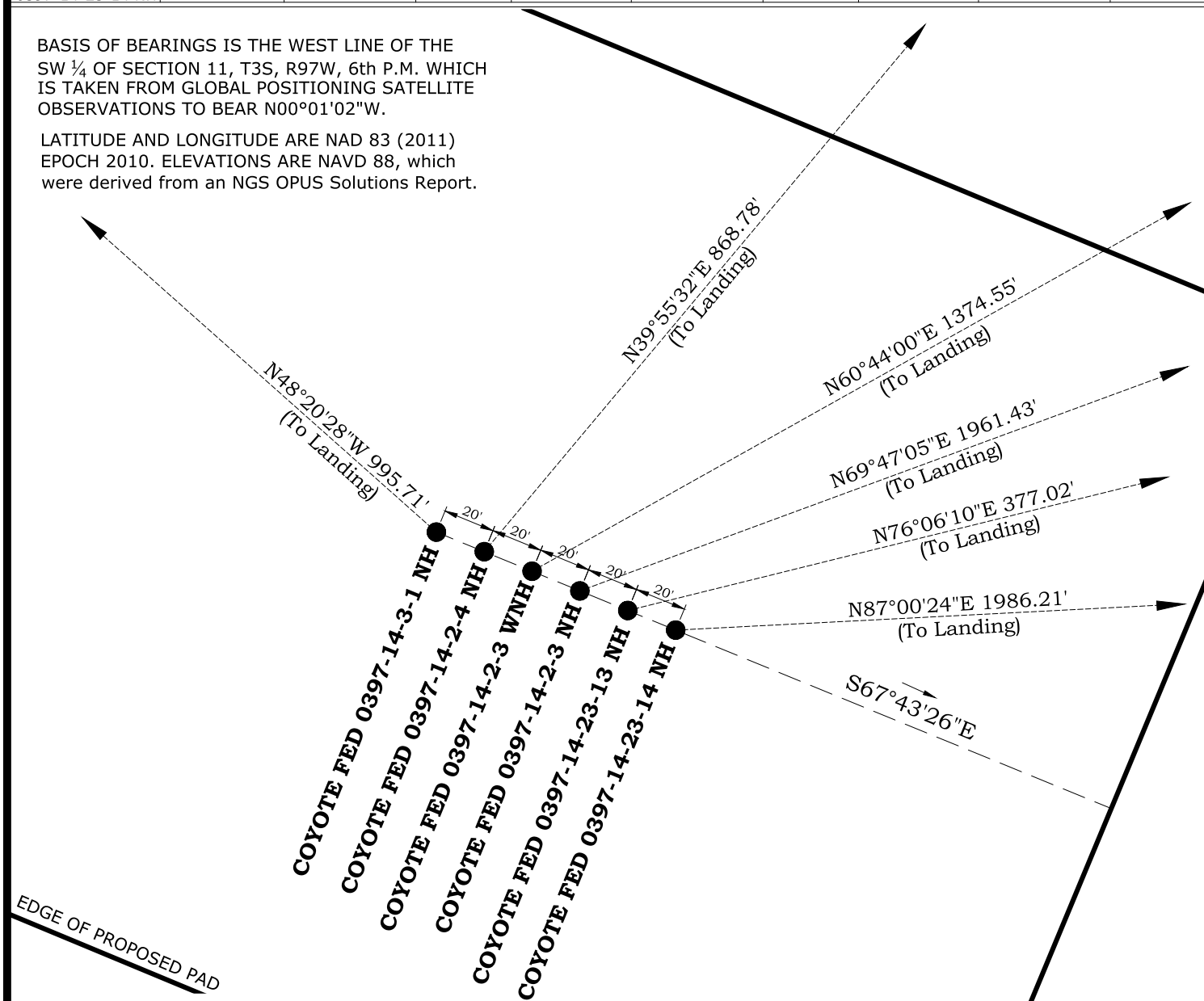


WELL NAME	SURFACE POSITION			LANDING POSITION			BOTTOM HOLE		
	NAD 83			NAD 83			NAD 83		
	LATITUDE	LONGITUDE	FOOTAGES	LATITUDE	LONGITUDE	FOOTAGES	LATITUDE	LONGITUDE	FOOTAGES
COYOTE FED 0397-14-3-1 NH	40.235197°N	108.253575°W	360' FNL 394' FWL	40.237013°N	108.256240°W	300' FSL 350' FEL	40.264361°N	108.256262°W	300' FNL 350' FEL
COYOTE FED 0397-14-2-4 NH	40.235177°N	108.253509°W	368' FNL 412' FWL	40.237005°N	108.251514°W	300' FSL 970' FWL	40.264360°N	108.251533°W	300' FNL 970' FWL
COYOTE FED 0397-14-2-3 WNH	40.235156°N	108.253443°W	375' FNL 431' FWL	40.237001°N	108.249150°W	300' FSL 1630' FWL	40.264360°N	108.249169°W	300' FNL 1630' FWL
COYOTE FED 0397-14-2-3 NH	40.235135°N	108.253377°W	383' FNL 449' FWL	40.236997°N	108.246787°W	300' FSL 2290' FWL	40.264360°N	108.246805°W	300' FNL 2290' FWL
COYOTE FED 0397-14-23-13 NH	40.235114°N	108.253310°W	390' FNL 468' FWL	40.235363°N	108.252000°W	299' FNL 834' FWL	40.208013°N	108.251493°W	300' FSL 970' FWL
COYOTE FED 0397-14-23-14 NH	40.235093°N	108.253244°W	398' FNL 486' FWL	40.235380°N	108.246142°W	289' FNL 2470' FWL	40.208008°N	108.246768°W	300' FSL 2290' FWL

BASIS OF BEARINGS IS THE WEST LINE OF THE SW ¼ OF SECTION 11, T3S, R97W, 6th P.M. WHICH IS TAKEN FROM GLOBAL POSITIONING SATELLITE OBSERVATIONS TO BEAR N00°01'02"W.

LATITUDE AND LONGITUDE ARE NAD 83 (2011) EPOCH 2010. ELEVATIONS ARE NAVD 88, which were derived from an NGS OPUS Solutions Report.



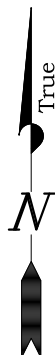
ANSCHUTZ EXPLORATION CORPORATION

555 17th Street, Suite 2400 - Denver, Colorado 80202

DIRECTIONAL WELL PLAT

WELLS - COYOTE FED 0397-14-3-1 NH,
COYOTE FED 0397-14-2-4 NH,
COYOTE FED 0397-14-2-3 WNH,
COYOTE FED 0397-14-2-3 NH,
COYOTE FED 0397-14-23-13 NH,
COYOTE FED 0397-14-23-14 NH

LOCATED IN SECTION 14, T3N, R97W, 6th P.M.,
MOFFAT COUNTY, COLORADO




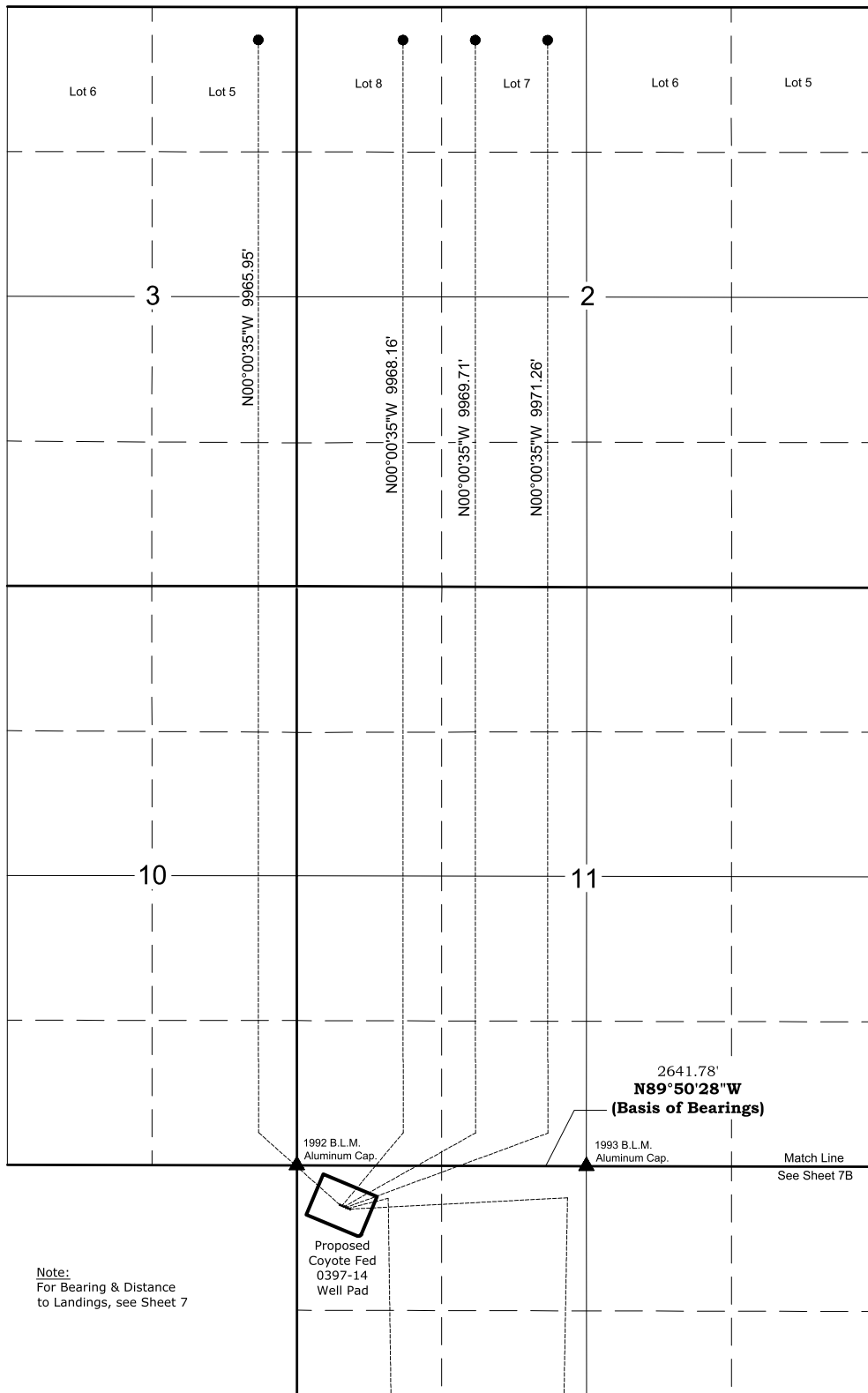
TIMBERLINE

(435) 789-1365

ENGINEERING & LAND SURVEYING, INC.
209 NORTH 300 WEST - VERNAL, UTAH 84078

DATE SURVEYED: 4-11-22	SURVEYED BY: A.F.	SHEET 7 OF 30
DATE DRAWN: 4-12-22	DRAWN BY: S.A.	
SCALE: 1" = 60'	Date Last Revised: 9-7-22 S.A.	



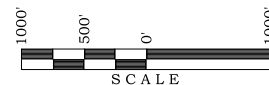


Note:
For Bearing & Distance
to Landings, see Sheet 7

**ANSCHUTZ
EXPLORATION CORPORATION**
555 17th Street, Suite 2400 - Denver, Colorado 80202

DIRECTIONAL WELL PLAT

WELLS - COYOTE FED 0397-14-3-1 NH,
COYOTE FED 0397-14-2-4 NH,
COYOTE FED 0397-14-2-3 WNH,
COYOTE FED 0397-14-2-3 NH,
COYOTE FED 0397-14-23-13 NH,
COYOTE FED 0397-14-23-14 NH
LOCATED IN SECTION 14, T33N, R97W, 6th P.M.,
MOFFAT COUNTY, COLORADO



TIMBERLINE (435) 789-1365 ENGINEERING & LAND SURVEYING, INC. 209 NORTH 300 WEST - VERNAL, UTAH 84078		
DATE SURVEYED: 4-11-22	SURVEYED BY: A.F.	SHEET
DATE DRAWN: 4-12-22	DRAWN BY: S.A.	7A
SCALE: 1" = 1000'	Date Last Revised: 9-7-22 S.A.	
		OF 30