

Final Reclamation Inspection

October 19th, 2022

Operator: PDC ENERGY INC - 69175

Location ID: 409635

Inspection Document #: 701900748

NENE Section 34 T6N R63W

Corey McDonough
Reclamation Contractor, COGCC



COLORADO

**Oil & Gas Conservation
Commission**

Department of Natural Resources

Inspection Photos
Location Name: Wells Ranch 41-34
Location ID: 409635

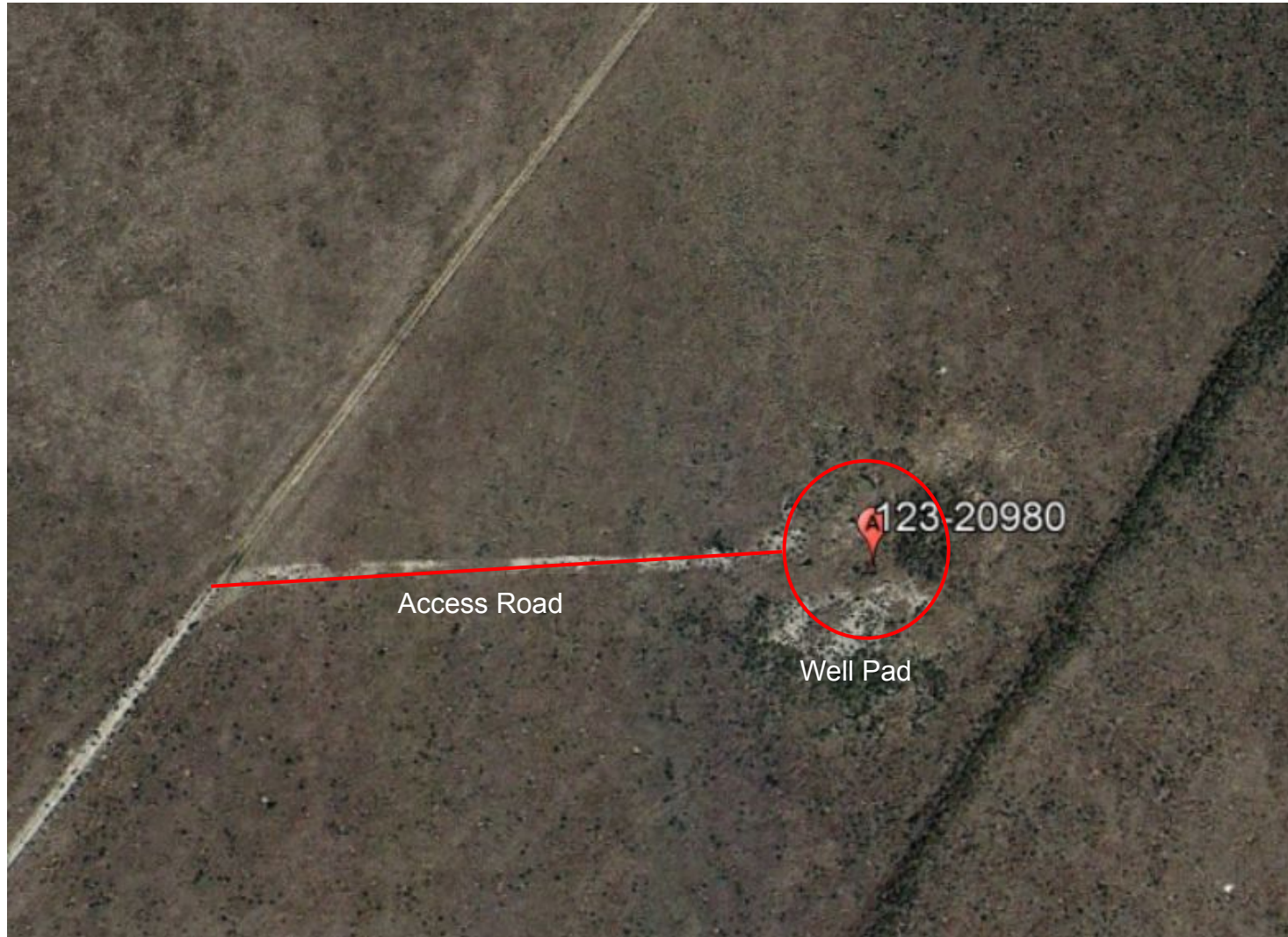


Photo 1. 2020 aerial imagery of the well pad and access road.
Note: well was dry and abandoned so no tank battery facility was built.



COLORADO
Oil & Gas Conservation
Commission
Department of Natural Resources

Inspection Number:
701900748

Inspection Photos
Location Name: Wells Ranch 41-34
Location ID: 409635



Photo 2. Overview photo of the well pad taken at ground level from the western edge facing east.

Inspection Photos
Location Name: Wells Ranch 41-34
Location ID: 409635




Photo 3. Cardinal photos taken at ground level from the middle of the well pad. Left photo facing north, right photo facing east.

Inspection Photos
Location Name: Wells Ranch 41-34
Location ID: 409635




Photo 4. Cardinal photos taken at ground level from the middle of the well pad. Left photo facing south, right photo facing west. Note: well pad appears consistent with reference area. However, a pipe/riser remains at the well pad location.

Inspection Photos
Location Name: Wells Ranch 41-34
Location ID: 409635



Photo 5. Pipe that remains at the well pad location.