

Inspection Photos

API: 061-06844

Operator: JETTA OPERATING COMPANY INC

Inspection Date: 12/21/2022



COLORADO

**Oil & Gas Conservation
Commission**

Department of Natural Resources

API: 061-06844 | Date: 12/21/2022

Inspection Photos



Photo 1. Facing east toward the location. There are areas at the location with no vegetation cover. Red arrow points to the well marker.



COLORADO
Oil & Gas Conservation
Commission

Department of Natural Resources

API: 061-06844 | Date: 12/21/2022

Inspection Photos



Photo 2. Facing northeast toward the location. There are areas at the location with no vegetation cover. Red arrow points to the well marker.



COLORADO
Oil & Gas Conservation
Commission

Department of Natural Resources

API: 061-06844 | Date: 12/21/2022

Inspection Photos




Photo 3. Center of the location facing south.



COLORADO
Oil & Gas Conservation
Commission

Department of Natural Resources

API: 061-06844 | Date: 12/21/2022

Inspection Photos



Photo 4. Center of the location facing west. There is erosion beginning to occur in this area shown at red arrow.



COLORADO
Oil & Gas Conservation
Commission

Department of Natural Resources

API: 061-06844 | Date: 12/21/2022

Inspection Photos




Photo 5. Drone aerial photo facing down east toward the location which shows mostly bare soils with no vegetation establishment. Red arrow points to the well marker.



COLORADO
Oil & Gas Conservation
Commission

Department of Natural Resources

API: 061-06844 | Date: 12/21/2022

Inspection Photos




Photo 6. Facing south toward the surrounding undisturbed reference area consisting of a uniform native vegetation cover.



COLORADO
Oil & Gas Conservation
Commission

Department of Natural Resources

API: 061-06844 | Date: 12/21/2022