

## Legend

 Site Location

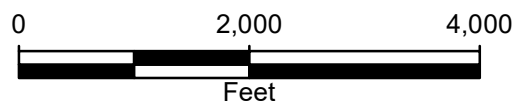
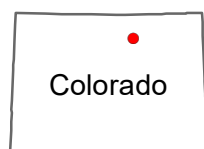


FIGURE 1  
SITE LOCATION MAP  
VICTOR G 14-6  
SENW SEC 14-T4N-R65W  
WELD, COLORADO





## Legend

- Plugged and Abandoned Well

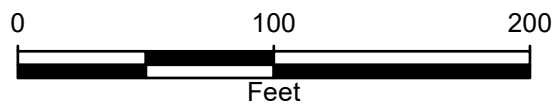
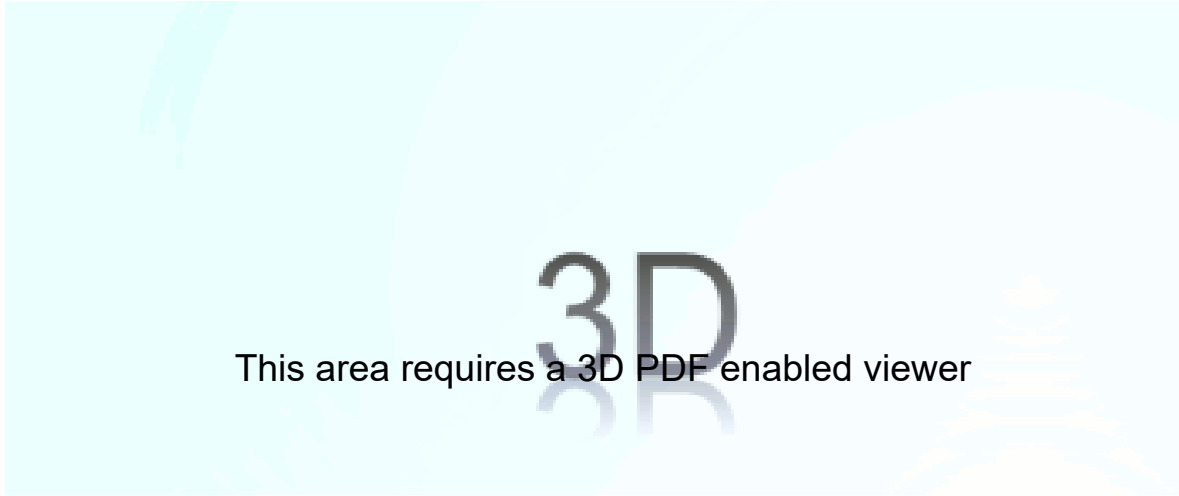


FIGURE 2  
SITE MAP  
VICTOR G 14-6  
SE1/4 SEC 14-T4N-R65W  
WELD, COLORADO



**FIGURE 3: PANORAMIC LOG**



Panoramic 1: Panoramic as required in Colorado Oil and Gas Conservation Commission (COGCC) Rule 1004.

