

D90 Energy LLC, Arikaree Creek SWD 1  
073-06571

Inspection #706700078

11/30/2022

TB Inspection




Colorado Oil and Gas Conservation Commission  
39.53568, -103.41923, 5170.6ft, 167  
11/30/2022 11:24:35 AM





**D90 ENERGY LLC**  
Production LLC

**Emergency Phone 303-638-6096 or 911**



**DANGER**  
**PRODUCED WATER**  
HIGHLY FLAMMABLE LIQUID & VAPOR

May be fatal if swallowed and enters airways.  
Causes mild skin irritation. Causes serious  
eye irritation. Fatal or toxic if inhaled.  
May cause cancer

! 

Avoid exposure. Avoid breathing dust, fume, gas,  
mist, vapors and/or spray. Use personal protection  
equipment as required.

**DANGER CONFINED SPACE**  
**DO NOT ENTER WITHOUT AUTHORIZATION**

**CONFINED  
SPACE  
DO NOT ENTER**

**AUTHORIZED  
PERSONNEL  
ONLY**

**NO  
SMOKING**

Colorado Oil and Gas Conservation Commission  
39.53492, -103.41936, 5177.2ft, 157°

11/30/2022 11:25:24 AM





Colorado Oil and Gas Conservation Commission

39.53492, -103.41936, 5177.2ft, 189°

11/30/2022 11:25:33 AM





**D90 ENERGY LLC**  
Arikaree Creek SWD #1  
NENE Sec 15, T 6S, R 54W 6 PM  
685' FNL 610' FEL  
Lincoln County, Colorado  
API 05-073-06571-00  
Emergency Phone  
303-638-6096 or 911

Colorado Oil and Gas Conservation Commission  
39.53387, -103.419, 5180.4ft, 138°  
11/30/2022 11:26:30 AM





Colorado Oil and Gas Conservation Commission  
39-53387, -103.419, 5180.4ft, 138  
11/30/2022 11:26:30 AM





Colorado Oil and Gas Conservation Commission  
39.53388, -103.41904, 5180.4ft, 199  
11/30/2022 11:26:46 AM





Colorado Oil and Gas Conservation Commission  
39.53388, -103.41904, 5180.4ft, 199  
11/30/2022 11:26:46 AM





Colorado Oil and Gas Conservation Commission  
39.53388, -103.41928, 5193.6ft, 172°  
11/30/2022 11:27:18 AM



Colorado Oil and Gas Conservation Commission  
39.533388, -103.41904, 5180.4ft, 199°  
11/30/2022 11:26:46 AM





Colorado Oil and Gas Conservation Commission  
39.534, -103.4194, 5187.0ft, 178°  
11/30/2022 11:27:42 AM



Colorado Oil and Gas Conservation Commission

39 53404 -103 41941 5180 4ft 178

11/30/2022 11:27:51 AM







Colorado Oil and Gas Conservation Commission  
39.53411, -103.41941, 5167.3ft, 172°  
11/30/2022 11:28:18 AM






Colorado Oil and Gas Conservation Commission  
39.53411, -103.41941, 5167.3ft, 172°  
11/30/2022 11:28:18 AM



Colorado Oil and Gas Conservation Commission  
39.5341, -103.41944, 5173.9ft, 173°  
11/30/2022 11:28:25 AM





Colorado Oil and Gas Conservation Commission  
39.53411, -103.41945, 5177.2ft, 167°  
11/30/2022 11:28:32 AM




Colorado Oil and Gas Conservation Commission  
39.53414, -103.41948, 5183.7ft, 134°  
11/30/2022 11:28:41 AM





Inspector told  
pumper about  
icicle leak.

Colorado Oil and Gas Conservation Commission  
39.53416, -103.41949, 5196.9ft, 140°  
11/30/2022 11:28:50 AM



Colorado Oil and Gas Conservation Commission  
39.53413, -103.4195, 5200.1ft, 215°  
11/30/2022 11:29:00 AM